



2020 SEMIANNUAL GROUNDWATER MONITORING AND CORRECTIVE ACTION REPORT

Plant Yates - AP-1
Newnan, Georgia

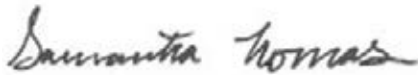
February 2021

**2020 Semiannual Groundwater
Monitoring and Corrective
Action Report**

Plant Yates - AP-1
Newnan, Georgia

Prepared for:

Georgia Power Company
Newnan, Georgia
Coweta, County



Sammie Thomas
Project Task Manager

Prepared by:

Arcadis U.S., Inc.
2839 Paces Ferry Road
Suite 900
Atlanta
Georgia 30339
Tel 770 431 8666
Fax 770 435 2666



Geoffrey Gay, P.E.
Technical Expert (Eng) / Project Manager

Our Ref:

30053437

Date:

February 26, 2021

SUMMARY

This summary of the 2020 Semiannual Monitoring and Corrective Action Report provides the status of groundwater monitoring and corrective action program through December 2020 at Georgia Power Company’s (Georgia Power’s) Plant Yates Ash Pond (AP) AP-1 (the Site). This summary was prepared by Arcadis U.S., Inc. (Arcadis) on behalf of Georgia Power to meet the requirements listed in Part A, Section 6¹ of the U.S. Environmental Protection Agency (USEPA) coal combustion residual (CCR) rule (40 Code of Federal Regulations [CFR] 257 Subpart D).

Plant Yates is located at 708 Dyer Road, approximately 8 miles northwest of Newnan and 13 miles southeast of Carrollton in Coweta County, Georgia. Plant Yates originally operated seven coal-fired steam generating units. Five of the units were retired in 2015 and two units were converted from coal to natural gas. CCR material resulting from power generation have historically been transferred and stored at the Site. The Site is located on the southwestern portion of the Plant Yates property shown on Figure 1. AP-1 was closed by removal of CCR material.



Figure 1. Plant Yates and the Site

Groundwater at the Site is monitored using a monitoring system comprised of 19 upgradient and 5 downgradient wells installed at the Site. Routine sampling and reporting began in 2019 after the completion of eight background sampling events. Based on groundwater conditions at the Site, an assessment monitoring program was established on November 13, 2019. During the 2020 semiannual reporting period, the Site remained in assessment monitoring.

During the 2020 reporting period, Arcadis conducted groundwater sampling events in September, and in October and November for recently installed wells YGWC-46A and YGWC-52. Groundwater samples were submitted to Pace Analytical Services, LLC, for analysis. Per the CCR rule, groundwater results were evaluated in accordance with the certified statistical methods. That evaluation showed statistically significant values of Appendix III² parameters in wells provided in the table below. There were no statistically significant levels (SSLs) for Appendix IV parameters.

Appendix III Parameter	September 2020
Boron	YGWC-44, YGWC-45, YGWC-46A
Calcium	YGWC-45, YGWC-46A, YGWC-52

¹ 80 FR 21468, Apr. 17, 2015, as amended at 81 FR 51807, Aug. 5, 2016; 83 FR 36452, July 30, 2018; 85 FR 53561, Aug. 28, 2020
² Boron, calcium, chloride, fluoride, pH, sulfate, and total dissolved solids (TDS)

2020 ANNUAL GROUNDWATER MONITORING AND CORRECTIVE ACTION REPORT

Appendix III Parameter	September 2020
Chloride	YGWC-44, YGWC-46A
Sulfate	YGWC-45, YGWC-46A
Total Dissolved Solids	YGWC-44, YGWC-45, YGWC-46A, YGWC-52

Based on review of the Appendix III and Appendix IV statistical results completed for the groundwater monitoring and corrective action program, the Site will continue in assessment monitoring. Georgia Power will continue routine groundwater monitoring and reporting at the Site. Reports will be posted to the website and provided to EPD semiannually.

CONTENTS

Acronyms and Abbreviations	iii
Professional Certification	iv
1 Introduction.....	1
1.1 Site Description and Background	1
1.2 Site Geology and Hydrogeologic Setting.....	1
1.3 Groundwater Monitoring Well Network and CCR Unit Description	2
2 Groundwater Monitoring Activities	2
2.1 Monitoring Well Installation and Maintenance	3
2.2 Assessment Monitoring	3
3 Sampling Methodology And Analysis.....	3
3.1 Groundwater Flow Direction, Gradient, and Velocity	3
3.2 Groundwater Sampling	4
3.3 Laboratory Analysis	4
3.4 Data Quality Assurance/Quality Control and Validation	5
4 Statistical Analysis	5
4.1 Statistical Methods.....	5
4.1.1 Appendix III Constituents	6
4.1.2 Appendix IV Assessment Monitoring Statistics	6
4.2 Statistical Analysis Results	7
4.2.1 First Semiannual Assessment Monitoring Event	8
5 Monitoring Program Status	8
6 Conclusions And Future Actions	8
7 References	8

TABLES

Table 1. Monitoring Network Well Summary

Table 2. Groundwater Sampling Event Summary

Table 3. Summary of Groundwater Elevations

Table 4. Groundwater Flow Velocity Calculations

Table 5. Summary of Groundwater Monitoring Parameters

Table 6. Summary of Groundwater Analytical Data

Table 7. Summary of Background Levels and Groundwater Protection Standards

FIGURES

Figure 1. Site Location Map

Figure 2. Well Location Map

Figure 3. Groundwater Elevation Map, August 2020

Figure 4. Groundwater Elevation Map, September 2020

APPENDICES

Appendix A. Laboratory Analytical and Data Validation Reports

Appendix B. Field Sampling Reports

Appendix C. Historical Groundwater Analytical Data

Appendix D. Statistical Analysis

ACRONYMS AND ABBREVIATIONS

ACC	Atlantic Coast Consulting, Inc.
ACM	Assessment of Corrective Measures
AP	Plant Yates Ash Ponds
CCR	Coal Combustion Residuals
CFR	Code of Federal Regulations
DO	dissolved oxygen
GAEPD	Georgia Environmental Protection Division
GPC	Georgia Power Company
GWPS	Groundwater Protection Standard
MCL	Maximum Contaminant Level
MDL	Method Detection Limit
mg/L	milligrams per liter
QA/QC	Quality Assurance/Quality Control
SSI	Statistically Significant Increase
SSL	statistically significant level
USEPA	United States Environmental Protection Agency

PROFESSIONAL CERTIFICATION

This *2020 Semiannual Groundwater Monitoring and Corrective Action Report* for the Georgia Power Company Plant Yates AP-1 has been prepared in compliance with the United States Environmental Protection Agency coal combustion residual rule (40 Code of Federal Regulations 257 Subpart D) and the Georgia Environmental Protection Division Rules for Solid Waste Management 391-3-4-.10 by a qualified groundwater scientist or engineer with Arcadis, U.S., Inc.

Arcadis U.S., Inc.



J. Geoffrey Gay, P.E.
Technical Expert (Eng)
Georgia Registration No. PE 27801

02-26-21
Date

1 INTRODUCTION

This *2020 Semiannual Groundwater Monitoring and Corrective Action Report* presents groundwater monitoring activities conducted at the Georgia Power Company (GPC) Plant Yates Ash Pond (AP) AP-1 (the Site) in the second half of 2020. This report was prepared in accordance with the United States Environmental Protection Agency (USEPA) Coal Combustion Residuals (CCR) Rule (40 Code of Federal Regulations [CFR] 257 Subpart D) and the Georgia Environmental Protection Division (GAEPD) Rules for Solid Waste Management 391-3-4-.10. Groundwater monitoring requirements for the site are specified by GAEPD Rule 391-3-4-.10(6)(a), which also incorporates the USEPA CCR Rule. For ease of reference, the USEPA CCR Rules are cited within this report.

Groundwater monitoring and reporting for CCR units is performed in accordance with the monitoring requirements §§ 257.90 through 257.95 of the Federal CCR Rule and the Georgia EPD Rule 391-3-4-10(6)(a)-(c). A notice of assessment monitoring notification was placed in the operating record in November 2019 based on statistically significant increases (SSIs) documented in the 2019 Annual Groundwater Monitoring and Corrective Action Report. This report presents the results of both the annual monitoring for Appendix IV of 40 CFR 257 conducted in August 2020, and one semiannual monitoring event conducted in September 2020.

1.1 Site Description and Background

Plant Yates is located at 708 Dyer Road on the east bank of the Chattahoochee River in Coweta County, Georgia near the Coweta and Carroll County line. The Site is approximately 8 miles northwest of the city of Newnan and 13 miles southeast of the city of Carrollton. Plant Yates occupies approximately 2,400 acres. **Figure 1** depicts the site location relative to the surrounding area.

AP-1 was closed by removal; the CCR material was removed from AP-1 to an onsite landfill. EPD provided an acknowledgement of removal of CCR in a letter dated November 3, 2020. A permit application to comply with GA EPD Rules was submitted in November 2018 and is currently under review. Semiannual reporting is completed pursuant to 391-3-4-.10(6)(c).

1.2 Site Geology and Hydrogeologic Setting

Plant Yates is located in the Inner Piedmont Physiographic Province of western Georgia, immediately southeast of the Brevard Zone, a regional fault zone that separates the Piedmont from the Blue Ridge. Rock units at Plant Yates are primarily interlayered gneiss and schists. The rocks in the area have been subjected to extensive metamorphism, deformation, and igneous intrusions. Extensive fracture sets are present in the underlying bedrock. Surface expressions of these fractures are observed on topographic maps and aerial photos of the Plant Yates area (ACC February 2020).

A thin layer of soil from one to two feet thick overlies a thick layer of saprolite. The saprolite, which extends to typical depths of 20 to 40 feet below ground surface, was formed in-place by the physical and chemical weathering of the underlying metamorphic rocks. The saprolite typically consists of clay and silt rich soils that grade to sandier soils with depth. A zone of variable thickness (approximately 5 to 20 feet) of transitionally weathered rock typically exists between the saprolite and competent bedrock. The

lithology of the transition zone is highly variable and ranges from medium to coarse unconsolidated material to highly fractured and weathered rock fragments. Localized alluvial soils consisting of generally coarser material (silty-sand, clayey silt, and silty clay with well-rounded gravel and cobbles) that have been observed in saprolite may be related to historical river channel migration.

At Plant Yates, groundwater is typically encountered slightly above the saprolite/weathered rock interface. Groundwater flow in the saprolite zone is through interconnected pores and relict textures and fractures. As the rock becomes increasingly competent with depth, groundwater flow occurs mainly through joints and fractures (i.e., secondary porosity). Recharge to the water-bearing zones in fractured bedrock takes place by seepage through the overlying mantle of soil/saprolite, or by direct entrance through openings in outcrops. The average depth of the water table at Plant Yates varies with topography, ranging from approximately 5 to 50 feet below ground surface. The water table occurs in the saprolite and in the transitionally weathered zone, at least several feet above the top of rock.

Field hydraulic conductivity tests (i.e., slug tests) have been performed in saprolite and weathered bedrock at multiple locations at the Site. The hydraulic conductivity at these locations is typically in a range from 10^{-3} to 10^{-4} centimeters per second, based on multiple rising-head and falling-head slug tests (ACC 2019). This indicates a fairly uniform medium across the saprolite and weathered rock horizon. The hydraulic conductivity values from the field tests fall within a range consistent with that of Piedmont overburden (Newell et al. 1990).

1.3 Groundwater Monitoring Well Network and CCR Unit Description

Pursuant to § 257.91, a groundwater monitoring system was installed within the uppermost aquifer at Plant Yates' AP-1 CCR Unit. The monitoring system is designed to monitor groundwater passing the waste boundary of the CCR Unit within the uppermost aquifer. Wells are located to monitor upgradient and downgradient conditions based on groundwater flow direction. The compliance monitoring well network is summarized in **Table 1** along with a series of piezometers and non-network wells installed to supplement characterization and groundwater elevation measurements.

As typical of the Piedmont Physiographic Province, there is a degree of connectivity between the saprolite and partially weathered rock units. Fractured bedrock may or may not be connected to the overlying units and flow may be controlled by geologic structures present. Based on the site hydrogeology, the monitoring system is designed to monitor groundwater flow in the saprolite, the transition-zone, and the upper bedrock. The monitoring well network for the Site is provided on **Figure 2**.

2 GROUNDWATER MONITORING ACTIVITIES

Pursuant to 40 CFR § 257.90(e), the following describes monitoring-related activities performed in the second half of 2020 and presents the status of the monitoring program. Groundwater sampling was performed in accordance with 40 CFR § 257.93. Samples were collected from each well in the certified monitoring system shown on **Figure 2**.

Table 2 summarizes groundwater sampling events conducted by ACC at the Site during the past second half of 2020. During the August 2020 event, groundwater samples were collected and analyzed for 40 CFR 257 Appendix IV constituents to meet the requirement of 40 CFR § 257.95(b). During the September 2020

semiannual sampling event, groundwater samples were collected for both 40 CFR 257 Appendix III and the Appendix IV constituents detected during the August 2020 event. Laboratory reports for the monitoring events are presented in **Appendix A**. Field sampling logs are provided in **Appendix B**.

2.1 Monitoring Well Installation and Maintenance

Monitoring well related activities were limited to visual inspection well conditions prior to sampling, recording the site conditions, and performing exterior maintenance to provide safe access for sampling. Downgradient monitoring network wells were installed along the downgradient waste boundary pursuant to § 257.91(a)(2). Details regarding the wells are included on **Table 1** and locations presented on **Figure 2**.

2.2 Assessment Monitoring

Statistically Significant Increases (SSIs) of Appendix III constituents were identified in the initial detection monitoring event (March 2019). This year’s assessment scan monitoring event was conducted in August 2020. A semiannual assessment monitoring event was conducted in September 2020. Pursuant to § 257.95(d)(1), groundwater samples collected from the CCR monitoring wells were analyzed for Appendix III constituents and those Appendix IV constituents detected during the August sampling event.

3 SAMPLING METHODOLOGY AND ANALYSIS

Groundwater monitoring methods used at the Site are described in the following sections.

3.1 Groundwater Flow Direction, Gradient, and Velocity

Prior to each sampling event, static water elevations were recorded from piezometers and wells in the well network at AP-1. Groundwater elevations recorded during the August and September 2020 monitoring events are summarized in **Table 3**. Potentiometric surface maps are provided in **Figure 3** and **Figure 4**. The general direction of groundwater flow across the site is towards the west/southwest and is consistent with historical patterns.

The groundwater flow velocity at Plant Yates was calculated using a derivation of Darcy's Law.

Specifically:

$$v = \frac{k \left(\frac{dh}{dl} \right)}{n_e}$$

where:

v = groundwater seepage velocity

k = hydraulic conductivity

dh/dl = hydraulic gradient

n_e = effective porosity

Groundwater flow velocities were calculated for the site based on hydraulic gradients, average hydraulic conductivity based on previous slug test data, and an estimated effective porosity of 0.20 (based on a review of several sources, including Driscoll 1986, USEPA 1989, and Freeze and Cherry 1979).

Groundwater flow velocities have been calculated and are presented in **Table 4**. The calculated flow velocity is approximately 1.4 feet per day or 511 feet per year.

3.2 Groundwater Sampling

Groundwater samples were collected using low-flow sampling procedures in accordance with 40 CFR § 257.93(a). Monitoring wells were purged and sampled using a dedicated bladder pump until water quality parameters stabilized. For wells sampled with non-dedicated bladder pumps, the pumps were lowered into the well so that the intake was at the midpoint of the well screen (or as appropriate determined by the water level). All non-disposable equipment was decontaminated before use and between well locations.

An AquaTroll 600™ (In-Situ field instrument) was used to monitor and record field water quality parameters (pH, conductivity, temperature, oxidation-reduction potential [ORP], and dissolved oxygen [DO]) during well purging to verify stabilization prior to sampling. Turbidity was measured using a portable turbidimeter. Groundwater samples were collected when the following stabilization criteria were met for a minimum of three consecutive readings:

- ± 0.1 standard units for pH.
- $\pm 5\%$ for specific conductance.
- Turbidity measurements less than 10 nephelometric turbidity units.

Once stabilization was achieved, samples were collected directly into laboratory-supplied sample containers with preservative (where applicable). The samples were placed on ice in an insulated cooler following their collection. The samples were submitted to Pace Analytical Services, LLC (following chain-of-custody protocol). Stabilization logs for each well are included in **Appendix B**.

3.3 Laboratory Analysis

Groundwater samples collected from the August 2020 assessment scan monitoring event were analyzed for Appendix IV parameters. Groundwater samples collected during the subsequent semiannual assessment events were analyzed for Appendix III parameters as well as those Appendix IV parameters detected above the laboratory MDL during the August monitoring event in accordance with 40 CFR § 257.95(d). Appendix IV parameters not detected during the August event included: cadmium, mercury, selenium, and thallium. Following installation of replacement well YGWC-46A, sampling for Appendix III and IV constituents occurred in July, August, September, October, and November. Similarly, Appendix III and IV constituents were sampled at YGWC-52 in August, September, October, and November. **Table 5** provides a summary of the constituents monitored during the events. Analytical methods used for groundwater sample analysis are listed on the analytical laboratory reports included in **Appendix A**.

Analytical data collected from the initial assessment scan and semiannual sampling are summarized in **Table 6**. A summary of historical groundwater data is provided in **Appendix C**.

Laboratory analyses were performed by Pace Analytical Services, LLC, which is accredited by the National Environmental Laboratory Accreditation Program and maintains this certification for all parameters analyzed for this project. Laboratory reports and chain-of-custody records for the monitoring events are presented in **Appendix A**.

3.4 Data Quality Assurance/Quality Control and Validation

During each sampling event, quality assurance/quality control (QA/QC) samples were collected at a rate of one sampler per every 10 samples. QA/QC samples included equipment blanks (where non-dedicated equipment is used), field blanks, and duplicate samples. Groundwater quality data in this report was validated in accordance with USEPA guidance (USEPA 2011) and the analytical methods. Data validation generally consisted of reviewing sample integrity, holding times, laboratory method blanks, laboratory control samples, matrix spikes/matrix spike duplicate recoveries and relative percent differences, post-digestion spikes, laboratory and field duplicate relative percent differences, equipment blanks, and reporting limits. Where appropriate, validation qualifiers and flags have been applied to the data using USEPA procedures as guidance (USEPA 2017). The data validation report included in **Appendix A** summarizes the validation actions and applicable interpretation.

The purpose of the data quality evaluation was to determine the reliability of the chemical analyses and the accuracy and precision of information acquired from the laboratory. Data quality was assessed through the review and evaluation of field sampling activities, quality control samples, and data associated with the chemical analytical results. The data are considered useable for meeting project objectives and the results are considered valid. The complete results of the data quality evaluations are provided in **Appendix A**.

Values followed by a "J" flag indicate that the value is an estimated analyte concentration detected between the MDL and the laboratory reporting limit. The estimated value is positively identified but is below the lowest level that can be reliably achieved within specified limits of precision and accuracy under routine laboratory operating conditions. "J" flagged data are used to establish background statistical limits but are not used when performing statistical analyses.

4 STATISTICAL ANALYSIS

Statistical analysis of Appendix III and IV groundwater monitoring data was performed on samples collected from the AP-1 groundwater monitoring network pursuant to § 257.93(f) in September 2020. The statistical method used at the site was developed in accordance with 40 CFR § 257.93(f) using methodology presented in *Statistical Analysis of Groundwater Data at RCRA Facilities, Unified Guidance*, March 2009, US EPA 530/R-09-007 (USEPA, 2009).

4.1 Statistical Methods

The Sanitas™ groundwater statistical software was used to perform the statistical analyses. Sanitas™ is a decision support software package that incorporates the statistical tests required of Subtitle C and D facilities by USEPA regulations and guidance as recommended in the Unified Guidance document (USEPA 2009). Although Assessment Monitoring has been implemented, statistical evaluation of Appendix III constituents is performed to determine whether constituents have returned to background conditions.

4.1.1 Appendix III Constituents

Groundwater data were evaluated using interwell prediction limits for Appendix III parameters. This method uses sitewide pooled upgradient monitoring well data to establish a background statistical limit. Data from the semiannual events were compared to the statistical limit to determine whether concentrations exceeded background levels. The statistical method incorporates an optional 1-of-2 verification resample plan. When an initial statically significant increase (SSI) or questionable result occurs, a second sample may be collected to verify the initial result or determine whether the result was an outlier. If resampling is performed and the initial finding is not verified, the resampled value replaces the initial finding. When the resample confirms the initial result, both values remain in the database and an SSI is declared. The following criteria were applied to the evaluation:

- Statistical analyses were not performed on analytes containing 100 percent non-detects
- When data contained less than 15 percent non-detects in background, simple substitution of one-half the reporting limit was used in the statistical analysis. The reporting limit used for non-detects is the practical quantification limit reported by the laboratory.
- When data contained between 15 to 50 percent non-detects, the Kaplan-Meier non-detect adjustment was applied to the background data. This technique adjusts the mean and standard deviation of the historical concentrations to account for concentrations below the reporting limit.
- Non-parametric prediction limits were used on data containing greater than 50 percent non-detects.

4.1.2 Appendix IV Assessment Monitoring Statistics

Parametric tolerance limits were used to calculate background limits from pooled sitewide upgradient well data for Appendix IV parameters with a target of 95 percent confidence and 95 percent coverage. The pool of upgradient data is representative of the range and variability of naturally occurring concentrations at Plant Yates. The background wells at Plant Yates are identified below.

Background Wells		
YGWA-47	YGWA-5D	YGWA-30I
YGWA-1I	YGWA-5I	YGWA-4I
YGWA-1D	YGWA-17S	YGWA-21I
YGWA-2I	YGWA-18I	YGWA-39
YGWA-3I	YGWA-18S	YGWA-40
YGWA-3D	YGWA-20S	
GWA-2	YGWA-14S	

The confidence and coverage levels for nonparametric tolerance limits are dependent upon the number of background samples. The background limits were then used when determining the groundwater protection standards (GWPS) established under 40 CFR § 257.95(h) and GAEPD Rule 391-3-4-.10(6)(a).

As described in 40 CFR § 257.95(h)(1-3), the GWPS is:

- The maximum contaminant level (MCL) established under §§ 141.62 and 141.66 of this title;
- For the following constituents:
 - Cobalt 0.006 mg/L
 - Lead 0.015 mg/L
 - Lithium 0.040 mg/L
 - Molybdenum 0.100 mg/L; and
- The background level for constituents where the background level is higher than the MCL or rule identified GWPS.

USEPA revised the federal CCR Rule on July 30, 2018, providing GWPS for cobalt, lead, lithium, and molybdenum as described above in 40 CFR 257.95(h)(2). Presently those updated GWPS have not yet been incorporated in the current GAEPD Rules for Solid Waste Management 391-3-4-.10(6)(a); therefore, background concentrations are considered when determining the GWPS for constituents where an MCL has not been established (or where background is higher than the MCL). Under the existing GAEPD rules, the GWPS is:

- The MCL; or
- The background concentration when an MCL is not established or when the background concentration is higher than the MCL.

Following the above federal and state rules, GWPS have been established for statistical comparison of Appendix IV constituents at AP-1. **Table 7** summarizes the background limits established at each monitoring well for the September 2020 sampling event along with the GWPS established under federal and state rules.

To complete the statistical comparison to GWPS, confidence intervals were constructed for each of the Appendix IV parameters in each downgradient well. Those confidence intervals were compared to the GWPS established under the federal and state rules. A well/constituent pair was considered to exceed its respective standard only when the entire confidence interval exceeded a GWPS. If there was an exceedance of the established standard, an SSL exceedance was identified.

4.2 Statistical Analysis Results

Appendix III statistical analysis for wells associated with the Site was performed to determine whether constituents have returned to background levels. Appendix IV assessment monitoring parameters were evaluated to determine whether concentrations statistically exceed the established GWPS. Analytical data from the first semiannual assessment monitoring event (September 2020) was statistically analyzed in accordance with the Statistical Analysis Plan (Groundwater Stats Consulting 2019).

Based on review of the Appendix III statistical analysis presented in **Appendix D**, Appendix III constituents have not returned to background levels and assessment monitoring should continue pursuant to 40 CFR § 257.95(f). A table summarizing these constituents and wells is provided in **Appendix D**.

4.2.1 First Semiannual Assessment Monitoring Event

Statistical analysis of the September 2020 Appendix IV data at AP-1 was completed using the GWPS established according to both 40 CFR § 257.95(h) and GA EPD Rule 391-3-4-.10(6)(a). No SSLs were identified.

5 MONITORING PROGRAM STATUS

In accordance with 40 CFR § 257.94(e), an assessment monitoring program was implemented in November 2019. No statistical exceedance of a GWPS for Appendix IV parameters has been identified. Pursuant to 40 CFR § 257.96(b), groundwater will continue to be monitored at AP-1 in accordance with the assessment monitoring program regulations of 40 CFR § 257.95 due to SSIs for Appendix III parameters.

6 CONCLUSIONS AND FUTURE ACTIONS

This *2020 Semiannual Groundwater Monitoring and Corrective Action Report* was prepared to fulfill the requirements of USEPA's CCR Rule 40 CFR § 257.95 and GAEPD Rule 391-3-4-.10. Statistical evaluations of the groundwater monitoring data for the Site identified no exceedance of a GWPS for an Appendix IV constituent.

The next assessment monitoring event is tentatively scheduled for March 2020.

7 REFERENCES

- ACC. 2019 *Semiannual Groundwater Monitoring and Corrective Action Report*. Prepared for Georgia Environmental Protection Division. February 2020.
- Driscoll, F.G. 1986. *Groundwater and Wells*, Johnson Screens, Saint Paul, Minnesota, 1089 pp.
- EPRI, 2015 Technical Report, Groundwater Monitoring Guidance for the Coal Combustion Residuals Rule.
- Freeze, R.A. and Cherry, J.A. 1979. *Groundwater*, Prentice-Hall, Englewood Cliffs, New Jersey, 604 pp.
- GAEPD. 2017. Groundwater Alternative Source Demonstration. Coweta County- Plant Yates Industrial Landfill Permit No. 038-104D(LI). September 15.
- Groundwater Stats Consulting, LLC, *Statistical Analysis Plan – Plant Yates Ash Pond 1*. Prepared for Georgia Environmental Protection Division. 2019.
- Southern Company Services. 2017. Alternative Source Demonstration. 2017 First Semi-Annual Groundwater Monitoring Event. Georgia Power Company Plant Yates. July.
- USEPA. 2009. Statistical Analysis of Groundwater Monitoring Data at RCRA Facilities, Unified Guidance. Office of Resource Conservation and Recovery – Program Implementation and Information Division. March.

2020 ANNUAL GROUNDWATER MONITORING AND CORRECTIVE ACTION REPORT

USEPA. 2011. Data Validation Standard Operating Procedures. Science and Ecosystem Support Division. Region IV. Athens, GA. September.

USEPA. 2017. National Functional Guidelines for Inorganic Superfund Methods Data Review. Office of Superfund Remediation and Technology Innovation. OLEM 9355.0-135 [EPA-540-R-2017-001]. Washington, DC. January.

TABLES



Table 1 - Monitoring Network Well Summary
2020 Semiannual Groundwater Monitoring and Corrective Action Report
Georgia Power Company
Plant Yates - AP-1



Well ID	Installation Date	Top of Casing Elevation (ft)	Bottom Depth (ft bTOC)	Bottom Elevation (ft)	Depth to Top of Screen (ft bTOC)	Top of Screen Elevation (ft)	Hydraulic Location / Purpose
Network Wells							
YGWA-47	7/11/2016	758.22	59.19	696.41	48.62	709.60	Upgradient
YGWC-44	7/13/2016	758.35	89.85	665.65	78.35	680.00	Downgradient
YGWC-45	7/10/2016	719.36	72.86	643.64	62.86	656.50	Downgradient
YGWC-46A	6/1/2020	733.04	70.79	659.31	60.79	672.25	Downgradient
YGWC-52	5/28/2020	755.86	79.22	673.68	69.22	686.64	Downgradient
Non-Network Wells							
PZ-09S	5/19/2014	712.08	59.28	650.52	48.98	663.10	Piezometer
PZ-09I	5/19/2014	712.13	79.33	630.47	69.03	643.10	Piezometer
PZ-10S	5/19/2014	700.43	18.63	679.47	8.33	692.10	Piezometer
PZ-10I	5/19/2014	700.25	48.95	648.85	38.65	661.60	Piezometer
PZ-53	11/18/2019	732.90	72.00	657.90	61.71	671.19	Downgradient

Notes

ft bTOC - feet below top of casing

Elevation in U.S. Survey Feet (NAVD88) based on June 2020 well survey

Horizontal locations are relative to the Georgia State Plane Coordinate System, West Zone, NAD1983, US Survey Feet

Table 2
Groundwater Sampling Event Summary
2020 Semiannual Groundwater Monitoring and Corrective Action Report
Georgia Power Company
Plant Yates AP-1

Well ID	Hydraulic Location	Summary of Sampling Events	
		Annual Appendix IV	Semiannual Assessment
		August 2020	September 2020
YGWA-47	Upgradient	Scan	A-04
YGWC-44	Downgradient	Scan	A-04
YGWC-45	Downgradient	Scan	A-04
YGWC-46A	Downgradient	Scan	A-01
YGWC-52	Downgradient	Scan	A-01

Notes

1. Scan - All Appendix IV
2. A-XX - Assessment Event Number (Appendix III and Detected Appendix IV)
3. Following installation, YGWC-46A was sampled in July, October, and November in addition to August and September. YGWC-52 was additionally sampled in October and November.

Table 3
Summary of Groundwater Elevations
2020 Semiannual Groundwater Monitoring and Corrective Action Report
Georgia Power Company
Plant Yates AP-1

Well ID	Dated Measured	TOC (ft)	Depth-to-Water (ft bTOC)	Groundwater Elevation (ft)
YGWA-47	8/26/2020	758.22	32.82	725.40
YGWC-44	8/26/2020	758.35	49.41	708.94
YGWC-45	8/26/2020	719.36	22.43	696.93
YGWC-46A	8/26/2020	733.04	38.56	694.48
YGWC-52	8/26/2020	755.86	36.93	718.93
PZ-09S	8/26/2020	712.08	17.90	694.18
PZ-09I	8/26/2020	712.13	18.21	693.92
PZ-10S	8/26/2020	700.43	7.24	693.19
PZ-10I	8/26/2020	700.25	12.01	688.24
PZ-53	8/26/2020	732.90	38.43	694.47
YGWA-47	9/21/2020	758.22	33.38	724.84
YGWC-44	9/21/2020	758.35	49.71	708.64
YGWC-45	9/21/2020	719.36	22.31	697.05
YGWC-46A	9/21/2020	733.04	37.96	695.08
YGWC-52	9/21/2020	755.86	37.30	718.56
PZ-09S	9/21/2020	712.08	17.35	694.73
PZ-09I	9/21/2020	712.13	17.61	694.52
PZ-10S	9/21/2020	700.43	6.73	693.70
PZ-10I	9/21/2020	700.25	13.14	687.11
PZ-53	9/21/2020	732.90	37.83	695.07

Notes

ft bTOC - feet below top of casing

Elevation in U.S. Survey Feet (NAVD88)

Equation

$$V = \frac{K (dh/dl)}{n_e}$$

where: V = groundwater velocity
 K = hydraulic conductivity
 dh/dl = hydraulic gradient
 n_e = effective porosity

Values Used in Calculation

Value		Source
K:	3.70E-03 cm/sec 10.5 ft/day	See note 1
i ₁ = 0.027 i ₁ = 0.026	unitless	Hydraulic gradient from: YGWA-47 to PZ-09S (Aug. 2020) YGWA-47 to PZ-09S (Sep. 2020)
n _e = 0.20	unitless	See note 2

Average Linear Velocity

$$V_{\min} = \frac{(10.5) (0.027)}{0.20}$$

$$V_{\min} = 1.4 \text{ ft/day, or } 511 \text{ ft/year}$$

$$V_{\min} = \frac{(10.5) (0.026)}{0.20}$$

$$V_{\min} = 1.4 \text{ ft/day, or } 511 \text{ ft/year}$$

Notes

1. Slug tests performed by Atlantic Coast Consulting, Inc. (2017)
2. Default value recommended by USEPA for silty sand-type soil (USEPA 1996).

Table 5
Summary of Groundwater Monitoring Parameters
2020 Semiannual Groundwater Monitoring and Corrective Action Report
Georgia Power Company
Plant Yates AP-1

40 CFR 257 Appendix III	40 CFR 257 Appendix IV
Boron	Antimony
Calcium	Arsenic
Chloride	Barium
Fluoride	Beryllium
pH	<i>Cadmium</i>
Sulfate	Chromium
Total Dissolved Solids	Cobalt
	Fluoride
	Lead
	Lithium
	<i>Mercury</i>
	Molybdenum
	Combined Radium - 226/228
	<i>Selenium</i>
	<i>Thallium</i>

Notes:

Italicized groundwater monitoring parameters not detected during the annual scan event (August 2020) and therefore not included in September 2020 semiannual parameter list

Table 6
 Summary of Groundwater Analytical Data
 2020 Semiannual Groundwater Monitoring and Corrective Action Report
 Georgia Power Company
 Plant Yates AP-1

	Analyte	YGWA-47	YGWA-47	YGWC-44	YGWC-44	YGWC-45	YGWC-45	YGWC-46A	YGWC-46A
		8/27/2020	9/22/2020	8/27/2020	9/22/2020	8/28/2020	9/23/2020	8/28/2020	9/23/2020
Appendix III	pH	4.88	5.46	5.75	5.53	6.84	6.57	7.05	6.81
	Boron	--	0.0076 J	--	0.59	--	0.32	1.9	2.0
	Calcium	--	10.1	--	30.4	--	50.0	102	104
	Chloride	--	4.2	--	14.4	--	4.9	25.9	28.1
	Fluoride	< 0.050	< 0.050	< 0.050	< 0.050	0.070 J	0.082 J	0.12	0.12
	Sulfate	--	51.5	--	130	--	170	394	430
	TDS	--	141	--	294	--	404	838	832
	Appendix IV	Antimony	0.00048 J	< 0.00028	< 0.00028	< 0.00028	0.0017 J	< 0.00028	0.00029 J
Arsenic		< 0.00078	< 0.00078	< 0.00078	< 0.00078	< 0.00078	< 0.00078	0.0015 J	0.00091 J
Barium		0.027	0.026	0.086	0.096	0.053	0.052	0.050	0.045
Beryllium		0.000047 J	< 0.000046	< 0.000046	< 0.000046	< 0.000046	< 0.000046	< 0.000046	< 0.000046
Cadmium		< 0.00012	--	< 0.00012	--	< 0.00012	--	< 0.00012	--
Chromium		< 0.00055	< 0.00055	< 0.00055	< 0.00055	< 0.00055	0.00058 J	< 0.00055	< 0.00055
Cobalt		0.0011 J	0.00097 J	0.0030 J	0.0065	0.00055 J	0.00053 J	0.0038 J	0.0015 J
Fluoride		< 0.050	< 0.050	< 0.050	< 0.050	0.070 J	0.082 J	0.12	0.12
Lead		< 0.000036	< 0.000036	< 0.000036	< 0.000036	< 0.000036	< 0.000036	< 0.000036	< 0.000036
Lithium		0.0039 J	0.0036 J	0.013 J	0.013 J	0.012 J	0.012 J	0.012 J	0.013 J
Mercury		< 0.000078	--	< 0.000078	--	< 0.000078	--	< 0.000078	--
Molybdenum		< 0.00069	< 0.00069	< 0.00069	< 0.00069	0.0013 J	0.0011 J	0.0030 J	0.0025 J
Combined Radium - 226/228		1.26 U	1.06 U	0.0859 U	0.327 U	0.983 U	0.746 U	2.34	0.575 U
Selenium		< 0.0016	--	< 0.0016	--	< 0.0016	--	< 0.0016	--
Thallium		< 0.00014	--	< 0.00014	--	< 0.00014	--	< 0.00014	--

Notes at end of table

Table 6
 Summary of Groundwater Analytical Data
 2020 Semiannual Groundwater Monitoring and Corrective Action Report
 Georgia Power Company
 Plant Yates AP-1

	Analyte	YGWC-46A	YGWC-46A	YGWC-52	YGWC-52	YGWC-52	YGWC-52
		10/7/2020	11/12/2020	8/27/2020	9/22/2020	10/7/2020	11/12/2020
Appendix III	pH	7.06	7.0	5.80	5.91	5.87	5.9
	Boron	1.8	1.8	0.014 J	< 0.0052	0.018 J	0.012 J
	Calcium	105	110	52.3	53.5	53.8	53.6
	Chloride	28.2	26.7	3.9	4.1	4.0	3.8
	Fluoride	0.13	0.084 J	< 0.050	< 0.050	< 0.050	<0.050
	Sulfate	427	385	144	156	156	<1.5
	TDS	842	760	349	296	336	317
	Appendix IV	Antimony	< 0.00028	< 0.00028	< 0.00028	< 0.00028	< 0.00028
Arsenic		0.0010 J	0.0014 J	< 0.00078	< 0.00078	< 0.00078	< 0.00078
Barium		0.042	0.042	0.021	0.021	0.019	0.019
Beryllium		< 0.000046	< 0.000046	< 0.000046	< 0.000046	< 0.000046	< 0.000046
Cadmium		--	< 0.00012	< 0.00012	--	--	< 0.00012
Chromium		< 0.00055	< 0.00055	< 0.00055	0.00073 J	0.00086 J	< 0.00055
Cobalt		0.0014 J	0.0010 J	0.0022 J	0.0019 J	0.0019 J	0.0015 J
Fluoride		0.13	0.084 J	< 0.050	< 0.050	< 0.050	<0.050
Lead		< 0.000036	0.000044 J	0.000092 J	0.000060 J	< 0.000036	0.000064 J
Lithium		0.011 J	0.014 J	0.0048 J	0.0046 J	0.0041 J	0.0044 J
Mercury		--	< 0.000078	< 0.000078	--	--	< 0.000078
Molybdenum		0.0024 J	0.0019 J	< 0.00069	< 0.00069	< 0.00069	< 0.00069
Combined Radium - 226/228		1.81	0.106 U	0.852 U	0.268 U	0.819 U	1.41 U
Selenium		--	< 0.0016	< 0.0016	--	--	< 0.0016
Thallium		--	< 0.00014	< 0.00014	--	--	< 0.00014

Notes at end of table

Table 6 Notes - Groundwater Analytical Data
2020 Semiannual Groundwater Monitoring and Corrective Action Report
Plant Yates - AP-1

Notes:

1. Analytical results are reported in milligrams per liter except for combined radium results, which are reported in picoCuries per liter and pH in standard units.
 2. Appendix III = Indicator parameters evaluated during Detection Monitoring.
 3. Appendix IV = Parameters evaluated during Assessment Monitoring.
- Not analyzed for this constituent.
< Analyte was not detected above the laboratory method detection limit (MDL).

Laboratory Qualifiers:

- J = Estimated concentration above the method detection limit and below the reporting limit.
U - the substance was detected below the Minimum Detection Concentration (MDC) and the precision of the laboratory instruments could not produce a reliable value. Therefore, the value followed by U is qualified by the laboratory as estimated.

**Table 7 - Summary of Background Levels and Groundwater Protection Standards
2020 Semiannual Groundwater Monitoring and Corrective Action Report
Georgia Power Company
Plant Yates - AP-1**

Constituent	Units	Background	Federal GWPS	State GWPS
September 2020				
Antimony	mg/L	0.0047	0.006	0.006
Arsenic	mg/L	0.005	0.010	0.010
Barium	mg/L	0.071	2	2
Beryllium	mg/L	0.003	0.004	0.004
Cadmium	mg/L	0.0025	0.005	0.005
Chromium	mg/L	0.01	0.100	0.100
Cobalt	mg/L	0.035	0.035 ¹	0.035 ¹
Fluoride	mg/L	0.68	4	4
Lead	mg/L	0.005	0.015	0.005
Lithium	mg/L	0.03	0.040	0.030
Mercury	mg/L	0.0005	0.002	0.002
Molybdenum	mg/L	0.014	0.1	0.014
Selenium	mg/L	0.01	0.050	0.050
Thallium	mg/L	0.001	0.002	0.002
Combined Radium - 226/228	pCi/L	6.92	6.92 ¹	6.92 ¹

Notes

1. Background concentration is higher than the federally promulgated value (0.006 mg/L for Co). Background is higher than radium MCL (5 mg/L). Therefore background is the GWPS.

Site background - Tolerance limits calculated from pooled upgradient well data.

Federal GWPS - Groundwater Protection Standard per 40 CFR §257.95(h).

The background tolerance limit (TL) used to evaluate the lithium State GWPS equals the laboratory reporting limit (RL). Per the SAP, and in accordance with the Unified Guidance, a non-parametric limit approach was used since the data set contains greater than 50% non-detect results. Using this approach, the TL equals the highest value reported, which is the laboratory RL.

MCL - Maximum Contaminant Level

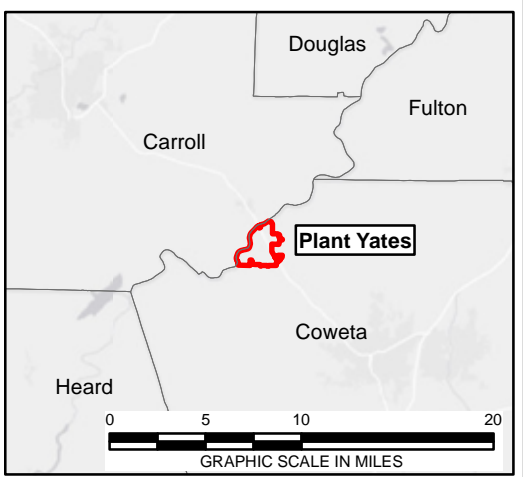
mg/L - milligrams per liter



pCi/L - picocuries per liter

FIGURES

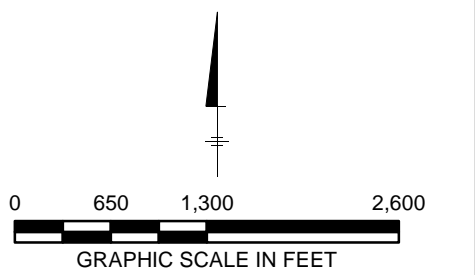


PATH: T:\EN\GA_Power\GPC_Plant_Yates\MD0200\Basemap\FT_Site_Location_API.mxd DATE SAVED: 2/2/2021 11:07:16 AM LAST SAVED BY: idum



LEGEND
 APPROXIMATE PROPERTY BOUNDARY
 PERMITTED UNIT BOUNDARY

NOTE:
AERIAL IMAGE SOURCES: NOVEMBER 11, 2020
IMAGERY FLOWN AND PROCESSED BY SAM LLC;
NATIONAL AGRICULTURE IMAGERY PROGRAM (NAIP)
2019 IMAGERY.



COORDINATE SYSTEM: NAD 1983 STATEPLANE
GEORGIA WEST FIPS 1002 FEET

 **Georgia Power**
PLANT YATES
2020 SEMIANNUAL GROUNDWATER MONITORING
AND CORRECTIVE ACTION REPORT

SITE LOCATION MAP

 **ARCADIS** Design & Consulting
for natural and
built assets FIGURE
1

84°54'30"W

84°54'20"W

84°54'10"W

33°28'0"N

33°27'50"N

84°54'30"W

84°54'20"W

84°54'10"W

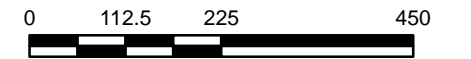
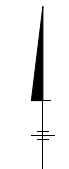


LEGEND

- TRANSITION NETWORK MONITORING WELL LOCATION
- BEDROCK NETWORK MONITORING WELL LOCATION
- SAPROLITE NON-NETWORK WELL/PIEZOMETER
- TRANSITION NON-NETWORK WELL/PIEZOMETER
- BEDROCK NON-NETWORK WELL/PIEZOMETER
- PERMITTED UNIT BOUNDARY

NOTES:

1. YGWC-52 WAS INSTALLED IN JUNE 2020.
2. AERIAL IMAGE SOURCES: NOVEMBER 11, 2020 IMAGERY FLOWN AND PROCESSED BY SAM LLC; NATIONAL AGRICULTURE IMAGERY PROGRAM (NAIP) 2019 IMAGERY.



GRAPHIC SCALE IN FEET

COORDINATE SYSTEM: NAD 1983 STATEPLANE
GEORGIA WEST FIPS 1002 FEET



PLANT YATES
2020 SEMIANNUAL GROUNDWATER MONITORING
AND CORRECTIVE ACTION REPORT

WELL LOCATION MAP



FIGURE
2

PATH: T:\ENVOGA_Power\GPC_Plant_Yates\MXD\2020\Basemap\F2_Well_Map_APT.mxd DATE SAVED: 2/2/2021 11:09:56 AM LAST SAVED BY: lbrum

84°54'30"W

84°54'20"W

84°54'10"W

33°28'0"N

33°27'50"N

84°54'30"W

84°54'20"W

84°54'10"W

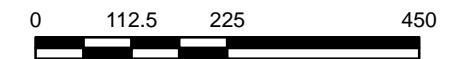


LEGEND

- TRANSITION NETWORK MONITORING WELL LOCATION
- BEDROCK NETWORK MONITORING WELL LOCATION
- SAPROLITE NON-NETWORK WELL/PIEZOMETER
- TRANSITION NON-NETWORK WELL/PIEZOMETER
- BEDROCK NON-NETWORK WELL/PIEZOMETER
- PERMITTED UNIT BOUNDARY
- APPROXIMATE POTENTIOMETRIC CONTOUR (FEET) DASHED WHERE INFERRED
- 708.94** GROUNDWATER ELEVATION (FEET)

NOTES:

1. * = GROUNDWATER ELEVATION WAS NOT USED FOR POTENTIOMETRIC CONTOURING.
2. ELEVATION IS PRESENTED IN U.S. SURVEY FEET (NAVD 1988).
3. AERIAL IMAGE SOURCES: NOVEMBER 11, 2020 IMAGERY FLOWN AND PROCESSED BY SAM LLC; NATIONAL AGRICULTURE IMAGERY PROGRAM (NAIP) 2019 IMAGERY.



GRAPHIC SCALE IN FEET

COORDINATE SYSTEM: NAD 1983 STATEPLANE
GEORGIA WEST FIPS 1002 FEET



PLANT YATES
2020 SEMIANNUAL GROUNDWATER MONITORING
AND CORRECTIVE ACTION REPORT

GROUNDWATER ELEVATION MAP,
AUGUST 2020



FIGURE
3

PATH: T:\EN\GA_Power\GPC_Plan_Yates\MD\2020\GW_Contours_2020\FI_GWE_Aug2020_API.mxd DATE SAVED: 2/2/2021 11:46:48 AM LAST SAVED BY: libum

84°54'30"W

84°54'20"W

84°54'10"W

33°28'0"N

33°27'50"N

84°54'30"W

84°54'20"W

84°54'10"W



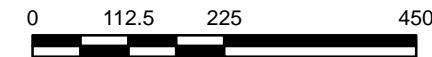
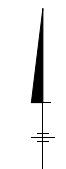
LEGEND

- TRANSITION NETWORK MONITORING WELL LOCATION
- BEDROCK NETWORK MONITORING WELL LOCATION
- SAPROLITE NON-NETWORK WELL/PIEZOMETER
- TRANSITION NON-NETWORK WELL/PIEZOMETER
- BEDROCK NON-NETWORK WELL/PIEZOMETER
- PERMITTED UNIT BOUNDARY
- APPROXIMATE POTENTIOMETRIC CONTOUR (FEET) DASHED WHERE INFERRER

708.64 GROUNDWATER ELEVATION (FEET)


NOTES:

1. * = GROUNDWATER ELEVATION WAS NOT USED FOR POTENTIOMETRIC CONTOURING.
2. ELEVATION IS PRESENTED IN U.S. SURVEY FEET (NAVD 1988).
3. AERIAL IMAGE SOURCES: NOVEMBER 11, 2020 IMAGERY FLOWN AND PROCESSED BY SAM LLC; NATIONAL AGRICULTURE IMAGERY PROGRAM (NAIP) 2019 IMAGERY.



GRAPHIC SCALE IN FEET

COORDINATE SYSTEM: NAD 1983 STATEPLANE
GEORGIA WEST FIPS 1002 FEET



PLANT YATES
2020 SEMIANNUAL GROUNDWATER MONITORING
AND CORRECTIVE ACTION REPORT

GROUNDWATER ELEVATION MAP,
SEPTEMBER 2020



FIGURE
4

PATH: T:\EN\GA_Power\GPC_Plan_Yates\MD\2020\GW_Contours_2020\F4_GWE_Sept2020_API.mxd DATE SAVED: 2/2/2021 11:38:41 AM LAST SAVED BY: ldrum

APPENDIX A

Laboratory Analytical and Data Validation Reports



Georgia Power Co. – Plant Yates

DATA REVIEW

Metals, Radium, and General Chemistry Analyses

SDGs #92493129, 92493135, 92493156, 92497110, 92497144, 92499363, and 92499364

Analyses Performed By:

Pace Analytical Services – Asheville, North Carolina


Pace Analytical Services – Peachtree Corners, Georgia

Pace Analytical Services – Greensburg, Pennsylvania

Report #39330R

Review Level: Tier II

Project: 30053437.00004



DATA REVIEW REPORT

SUMMARY

This data quality assessment summarizes the review of Sample Delivery Groups (SDGs) #92493129, 92493135, 92493156, 92497110, 92497144, 92499363, and 92499364 for samples collected in association with the Georgia Power Company – Plant Yates. The review was conducted as a Tier II evaluation and included review of data package completeness. Only analytical data associated with constituents of concern were reviewed for this validation. Field documentation was not included in this review. Included with this assessment are the chain of custody form and a table summarizing the data validation qualifiers. Analyses were performed on the following samples:

SDG	Sample ID	Lab ID	Matrix	Sample Collection Date	Parent Sample	Analysis		
						RAD	MET	GEN CHEM
92493129	YGWC-46A (082820)	92493129001	Water	8/28/2020			X	X
	YGWC-52 (082720)	92493129002	Water	8/27/2020			X	X
	DUP-01 (082820)	92493129003	Water	8/28/2020	YGWC-46A (082820)		X	X
92493135 92493156	YGWC-44	92493135001 92493156001	Water	8/27/2020		X	X	X
	YGWC-45	92493135002 92493156002	Water	8/28/2020		X	X	X
	YGWA-47	92493135003 92493156003	Water	8/27/2020		X	X	X
	YGWC-46A	92493135004 92493156004	Water	8/28/2020		X	X	X
	YGWC-52	92493135005 92493156005	Water	8/27/2020		X	X	X
	DUP-01 (082820)	92493135006 92493156006	Water	8/28/2020	YGWC-46A	X	X	X
92497110 92497144	YGWA-47 (092220)	92497110001 92497144001	Water	9/22/2020		X	X	X
	YGWC-52 (092220)	92497110002 92497144002	Water	9/22/2020		X	X	X
	YGWC-44 (092220)	92497110003 92497144003	Water	9/22/2020		X	X	X
	YGWC-45 (092320)	92497110004 92497144004	Water	9/23/2020		X	X	X
	YGWC-46A (092320)	92497110005 92497144005	Water	9/23/2020		X	X	X
	DUP (092320)	9249711006 92497144006	Water	9/23/2020	YGWC-46A (092320)	X	X	X

DATA REVIEW REPORT

SDG	Sample ID	Lab ID	Matrix	Sample Collection Date	Parent Sample	Analysis		
						RAD	MET	GEN CHEM
	FIELD BLANK (092320)	92497110007 92497144007	Water	9/23/2020		X	X	X
	EQUIPMENT BLANK (092320)	92497110008 92497144008	Water	9/23/2020		X	X	X
92499363	YGWC-46A (100720)	92499363001 92499364001	Water	10/7/2020		X	X	X
92499364	YGWC-52 (100720)	92499363002 92499364002	Water	10/7/2020		X	X	X

Notes:

1. Metals and total dissolved solids (TDS) analysis performed by Pace Analytical Services – Peachtree Corners, Georgia.
2. Anions (chloride, fluoride, and sulfate) analysis performed by Pace Analytical Services – Asheville, North Carolina.
3. Radium analysis performed by Pace Analytical Services – Greensburg, Pennsylvania.
4. pH analysis performed as a field measurement.

DATA REVIEW REPORT

ANALYTICAL DATA PACKAGE DOCUMENTATION

The table below is the evaluation of the data package completeness.

Items Reviewed	Reported		Performance Acceptable		Not Required
	No	Yes	No	Yes	
1. Sample receipt condition		X		X	
2. Requested analyses and sample results		X		X	
3. Master tracking list		X		X	
4. Methods of analysis		X		X	
5. Reporting limits		X		X	
6. Sample collection date		X		X	
7. Laboratory sample received date		X		X	
8. Sample preservation verification (as applicable)		X		X	
9. Sample preparation/extraction/analysis dates		X		X	
10. Fully executed Chain-of-Custody (COC) form		X		X	
11. Narrative summary of QA or sample problems provided		X		X	
12. Data Package Completeness and Compliance		X		X	

Note:

QA - Quality Assurance

DATA REVIEW REPORT

INORGANIC ANALYSIS INTRODUCTION

Analyses were performed according to United States Environmental Protection Agency (USEPA) SW-846 Methods 6010D, 6020B, 9315, and 9320; Standard Method (SM) SM4500-H+ B and SM2540C; and USEPA Method 300.0. Data were reviewed in accordance with USEPA Region IV Data Validation Standard Operating Procedures for Contract Laboratory Program Inorganic Data by Inductively Coupled Plasma–Atomic Emission Spectroscopy and Inductively Coupled Plasma–Mass Spectroscopy (September 2011, Rev. 2), USEPA Region IV Data Validation Standard Operating Procedures for Contract Laboratory Program Mercury Data by Cold Vapor Atomic Absorption (September 2011, Rev. 2), and the National Functional Guidelines for Inorganic Superfund Methods Data Review (January 2017).

The data review process is an evaluation of data on a technical basis rather than a determination of contract compliance. As such, the standards against which the data are being weighed may differ from those specified in the analytical method. It is assumed that the data package represents the best efforts of the laboratory and that it was already subjected to adequate and sufficient quality review prior to submission.

During the review process, laboratory qualified and unqualified data are verified against the supporting documentation. Based on this evaluation, qualifier codes may be added, deleted, or modified by the data reviewer. Results are qualified with the following codes in accordance with the USEPA National Functional Guidelines:

- Concentration (C) Qualifiers
 - U The analyte was analyzed for but not detected. The associated value is the analyte instrument detection limit.
 - J The reported value was obtained from a reading less than the reporting limit (RL), but greater than or equal to the method detection limit (MDL).
- Quantitation (Q) Qualifiers
 - E The reported value is estimated due to the presence of interference.
 - N Spiked sample recovery is not within control limits.
 - * Duplicate analysis is not within control limits.
- Validation Qualifiers
 - J The analyte was positively identified; however, the associated numerical value is an estimated concentration only.
 - UJ The analyte was not detected above the reported sample detection limit. However, the reported limit is approximate and may or may not represent the actual limit of detection.
 - UB Analyte considered non-detect at the listed value due to associated blank contamination.
 - R The sample results are rejected.

Two facts should be noted by all data users. First, the “R” flag means that the associated value is unusable. In other words, due to significant quality control (QC) problems, the analysis is invalid and provides no information as to whether the compound is present or not. “R” values should not appear on data tables because they cannot be relied upon, even as a last resort. The second fact to keep in mind is that no compound concentration, even if it has passed all QC tests, is guaranteed to be accurate. Strict QC serves to increase confidence in data but any value potentially contains error.

DATA REVIEW REPORT

METALS ANALYSES

1. Holding Times

The specified holding times for the following methods are presented in the following table.

Method	Matrix	Holding Time	Preservation
SW-846 6010D/6020B	Water	180 days from collection to analysis	Cool to <6°C; preserved to a pH of less than 2 s.u.
SW-846 7470A	Water	28 days from collection to analysis	Cool to <6°C; preserved to a pH of less than 2 s.u.

Note:

s.u. = Standard units

All samples were analyzed within the specified holding times.

2. Blank Contamination

Quality assurance (QA) blanks (i.e., method and rinse blanks) are prepared to identify any contamination which may have been introduced into the samples during sample preparation or field activity. Method blanks measure laboratory contamination. Rinse blanks measure contamination of samples during field operations.

A blank action level (BAL) of five times the concentration of a detected compound in an associated blank is calculated for QA blanks containing concentrations greater than the method detection limit (MDL). The BAL is compared to the associated sample results to determine the appropriate qualification of the sample results, if needed.

SDGs #92493129 and 92493156: Metals were not detected above the MDL in the associated blanks; therefore, detected sample results were not associated with blank contamination.

SDG #92499364: Antimony was detected in the associated method blank; however, the associated sample results were not detected. No qualification of the sample results was required.

SDG #92497144: All analytes exhibited a concentration less than the MDL, with the exception of the compounds listed in the following table. Sample results less than the BAL associated with the following sample locations were qualified as listed in the following table.

Sample Locations	Analytes	Sample Result	Qualification
YGWA-47 (092220)	Boron (FB)	Detected sample results <RL and <BAL	"UB" at the RL

Note:

FB = Field blank

RL = Reporting limit

DATA REVIEW REPORT

3. Matrix Spike/Matrix Spike Duplicate (MS/MSD)/Laboratory Duplicate Analysis

MS/MSD and laboratory duplicate data are used to assess the precision and accuracy of the analytical method.

3.1 MS/MSD Analysis

All metal analytes must exhibit a percent recovery within the established acceptance limits of 75% to 125%. The MS recovery control limits do not apply for MS performed on sample locations where the analyte's concentration detected in the parent sample exceeds the MS concentration by a factor of four or greater.

SDG #92493129: The MS/MSD analysis performed using sample YGWC-46A (082820) in association with SW-846 6010D analysis. The concentration of calcium in the unspiked sample was greater than four-times the amount of spike added; hence the recoveries were not evaluated, and no qualification of the results was required.

SDGs #92493129 and 92493156: The MS/MSD analysis performed using samples YGWC-52 (082720) and YGWC-44 in association with SW-846 6020B analysis exhibited recoveries within the control limits.

SDG # 92493156: The MS/MSD analysis performed using sample YGWC-45 in association with SW-846 7470A analysis exhibited recoveries within the control limits.

SDGs #92497144 and 92499364: MS/MSD analysis was not performed using a sample from this SDG in association with SW-846 6010D and SW-846 6020B analysis.

3.2 Laboratory Duplicate Analysis

The laboratory duplicate relative percent difference (RPD) criterion is applied when parent and duplicate sample concentrations are greater than or equal to 5 times the RL. A control limit of 20% for water matrices is applied when the criteria above is true. In the instance when the parent and/or duplicate sample concentrations are less than or equal to 5 times the RL, a control limit of one times the RL is applied for water matrices.

SDG #92493129: MS/MSD analysis was performed using sample YGWC-46A (082820) in association with SW-846 6010D analysis in replacement of laboratory duplicate analysis. The concentration of calcium in the unspiked sample was greater than four-times the amount of spike added; hence the recoveries were not evaluated, and no qualification of the results was required.

SDGs #92493129 and 92493156: MS/MSD analysis was performed using samples YGWC-52 (082720) and YGWC-44 in association with SW-846 6020B analysis in replacement of laboratory duplicate analysis. The MS/MSD recoveries exhibited acceptable RPDs.

SDG # 92493156: MS/MSD analysis was performed using sample YGWC-45 in association with SW-846 7470A analysis in replacement of laboratory duplicate analysis. The MS/MSD recoveries exhibited acceptable an RPD.

SDGs #92497144 and 92499364: Laboratory duplicate analysis was not performed using a sample from this SDG in association with SW-846 6010D and SW-846 6020B analysis.

4. Field Duplicate Analysis

Field duplicate analysis is used to assess the overall precision of the field sampling procedures and analytical method. A control limit of 35% for water matrices is applied to the RPD between the parent

DATA REVIEW REPORT

sample and the field duplicate. In the instance when the parent and/or duplicate sample concentrations are less than or equal to 5 times the RL, a control limit of two times the RL is applied for water matrices.

Results for duplicate samples are summarized in the following table.

Sample ID/Duplicate ID	Analyte	Sample Result	Duplicate Result	RPD
YGWC-46A (082820) / DUP-01 (082820)	Calcium	102	101	1.0%
	Boron	1.8	1.9	5.4%
	Antimony	0.00029 J	0.0030 U	AC
	Arsenic	0.0015 J	0.0013 J	
	Barium	0.050	0.048	
	Chromium	0.010 U	0.00066 J	
	Cobalt	0.0038 J	0.0036 J	
	Lead	0.0050 U	0.00022 J	
	Lithium	0.012 J	0.011 J	
	Molybdenum	0.0030 J	0.0029 J	
YGWC-46A (092320) / DUP (092320)	Calcium	104	108	3.8%
	Boron	2.0	1.9	5.1%
	Arsenic	0.00091 J	0.0050 U	AC
	Barium	0.045	0.042	
	Cobalt	0.0015 J	0.0013 J	
	Lithium	0.013 J	0.014 J	
	Molybdenum	0.0025 J	0.0021 J	

Note:

AC = Acceptable

The differences in the results between the parent sample YGWC-46A (082820) and field duplicate sample DUP-01 (082820) were acceptable.

The differences in the results between the parent sample YGWC-46A (092320) and field duplicate sample DUP1 (092320) were acceptable.

5. Laboratory Control Sample (LCS) Analysis

The LCS analysis is used to assess the accuracy of the analytical method independent of matrix interferences. The analytes associated with the LCS analysis must exhibit a percent recovery between the control limits of 80% and 120%.

The LCS analysis exhibited recoveries within the control limits.

6. System Performance and Overall Assessment

Overall system performance was acceptable. Other than for those deviations specifically mentioned in this review, the overall data quality is within the guidelines specified in the method.

DATA REVIEW REPORT

DATA VALIDATION CHECKLIST FOR METALS

METALS: SW-846 6010D/6020B/7470A	Reported		Performance Acceptable		Not Required
	No	Yes	No	Yes	
Inductively Coupled Plasma-Atomic Emission Spectrometry (ICP-AES)					
Inductively Coupled Plasma-Mass Spectrometry (ICP-MS)					
Atomic Absorption – Manual Cold Vapor (CV)					
Tier II Validation					
Holding Times		X		X	
Reporting limits (units)		X		X	
Blanks					
A. Method Blanks		X		X	
B. Equipment/Field Blanks		X	X		
Laboratory Control Sample (LCS) %R		X		X	
Matrix Spike (MS) %R		X		X	
Matrix Spike Duplicate (MSD) %R		X		X	
MS/MSD Precision (RPD)		X		X	
Field/Lab Duplicate (RPD)		X		X	
Reporting Limit Verification		X		X	

Notes:

%R Percent recovery

RPD Relative percent difference

DATA REVIEW REPORT

GENERAL CHEMISTRY ANALYSES

1. Holding Times

The specified holding times for the following methods are presented in the following table.

Method	Matrix	Holding Time	Preservation
pH by SM4500-H+ B	Water	ASAP	Cool to <6°C
Total Dissolved Solids by SM2540C	Water	7 days from collection to analysis	Cool to <6°C
Chloride, Fluoride, and Sulfate by USEPA 300.0	Water	28 days from collection to analysis	Cool to <6°C

All samples were analyzed within the specified holding times.

2. Blank Contamination

Quality assurance (QA) blanks (i.e., method and rinse blanks) are prepared to identify any contamination which may have been introduced into the samples during sample preparation or field activity. Method blanks measure laboratory contamination. Rinse blanks measure contamination of samples during field operations.

A blank action level (BAL) of five times the concentration of a detected compound in an associated blank is calculated for QA blanks containing concentrations greater than the method detection limit (MDL). The BAL is compared to the associated sample results to determine the appropriate qualification of the sample results, if needed.

SDGs #92493129, 92493156, and 92499364: Analytes were not detected above the MDL in the associated blanks; therefore, detected sample results were not associated with blank contamination.

SDG #92497144: TDS was detected in the associated equipment blank; however, the associated sample results were greater than the BAL. No qualification of the sample results was required.

3. Matrix Spike/Matrix Spike Duplicate (MS/MSD)/Laboratory Duplicate Analysis

MS/MSD and laboratory duplicate data are used to assess the precision and accuracy of the analytical method.

3.1 MS/MSD Analysis

All analytes must exhibit a percent recovery within the established acceptance limits of 75% to 125%. The MS/MSD recovery control limits do not apply for MS/MSD performed on sample locations where the analyte's concentration detected in the parent sample exceeds the MS/MSD concentration by a factor of four or greater. In instance where this is true, the data will not be qualified even if the percent recovery does not meet the control limits and the laboratory flag will be removed.

MS/MSD analysis was not performed using a sample from these SDGs.

DATA REVIEW REPORT

3.2 Laboratory Duplicate Analysis

The laboratory duplicate relative percent difference (RPD) criterion is applied when parent and duplicate sample concentrations are greater than or equal to 5 times the RL. A control limit of 20% for water matrices is applied when the criteria above is true. In the instance when the parent and/or duplicate sample concentrations are less than or equal to 5 times the RL, a control limit of one times the RL is applied for water matrices.

Laboratory duplicate analysis was not performed using a sample from these SDGs.

4. Field Duplicate Analysis

Field duplicate analysis is used to assess the overall precision of the field sampling procedures and analytical method. A control limit of 35% for water matrices is applied to the RPD between the parent sample and the field duplicate. In the instance when the parent and/or duplicate sample concentrations are less than or equal to 5 times the RL, a control limit of two times the RL is applied for water matrices.

Results for duplicate samples are summarized in the following table.

Sample ID/Duplicate ID	Analyte	Sample Result	Duplicate Result	RPD
YGWC-46A (082820) / DUP-01 (082820)	TDS	838	844	0.7%
	Chloride	25.9	25.9	0.0%
	Fluoride	0.12	0.12	AC
	Sulfate	394	385	2.3%
YGWC-46A (092320) / DUP (092320)	TDS	832	832	0.0%
	Chloride	28.1	28.2	0.4%
	Fluoride	0.12	0.12	AC
	Sulfate	430	430	0.0%

Notes:

AC = Acceptable

The differences in the results between the parent sample YGWC-46A (082820) and field duplicate sample DUP-01 (082820) were acceptable.

The differences in the results between the parent sample YGWC-46A (092320) and field duplicate sample DUP (092320) were acceptable.

5. Laboratory Control Sample (LCS) Analysis

The LCS analysis is used to assess the accuracy of the analytical method independent of matrix interferences. The analytes associated with the LCS analysis must exhibit a percent recovery between the control limits of 80% and 120%.

The LCS analysis exhibited recoveries within the control limits.

6. System Performance and Overall Assessment

Overall system performance was acceptable. Other than for those deviations specifically mentioned in this review, the overall data quality is within the guidelines specified in the method.

DATA REVIEW REPORT

DATA VALIDATION CHECKLIST FOR GENERAL CHEMISTRY

General Chemistry: SM4500-H+ B, SM2540C, USEPA 300.0	Reported		Performance Acceptable		Not Required
	No	Yes	No	Yes	
Miscellaneous Instrumentation					
Tier II Validation					
Holding times		X		X	
Reporting limits (units)		X		X	
Blanks					
A. Method Blanks		X		X	
B. Equipment blanks		X		X	
Laboratory Control Sample (LCS) %R		X		X	
Matrix Spike (MS) %R	X				X
Matrix Spike Duplicate (MSD) %R	X				X
MS/MSD Precision (RPD)	X				X
Field/Lab Duplicate (RPD)		X		X	
Dilution Factor		X		X	
Moisture Content	X				X

Notes:

%R Percent recovery

RPD Relative percent difference

DATA REVIEW REPORT

RADIOLOGICAL ANALYSES

1. Holding Times

The specified holding times for the following methods are presented in the following table.

Method	Matrix	Holding Time	Preservation
Radium-226 by SW-846 9315	Water	180 days from collection to analysis	Preserved to a pH of less than 2 s.u.
Radium-228 by SW-846 9320	Water	180 days from collection to analysis	Preserved to a pH of less than 2 s.u.

Note:

s.u. = Standard units

All samples were analyzed within the specified holding times.

2. Blank Contamination

Quality assurance (QA) blanks (i.e., method and field/rinse blanks) are prepared to identify any contamination which may have been introduced into the samples during sample preparation or field activity. Method blanks measure laboratory contamination. Field/rinse blanks measure contamination of samples during field operations.

Blank results should be verified to be accurately reported and that tolerance limits (+/- 2 sigma or standard deviation) were not exceeded; and blank results verified to be less than the reporting limit (RL) of 1 pCi/L.

For blanks to be considered not applicable, verify net blank results are less than the associated uncertainty by evaluating the blank results based on the following three criteria. If either of these criteria is true, the blank is considered not suspect of contamination (or non-detect).

1. Is the blank result less than the uncertainty and less than the minimum detectable concentration (MDC)?
2. Does the blank have an uncertainty greater than the result (or indistinguishable from background) or does the blank result fall between its uncertainty and its MDC?

If the blank QC results fall outside the appropriate tolerance limits or if the net blank results are not less than the associated uncertainty, the following equation for normalized absolute difference (NAD) should be used in determining the effect of possible blank contamination on the sample results:

$$\text{Normalized absolute difference}_{\text{MethodBlank}} = \frac{| \text{Sample} - \text{Blank} |}{\sqrt{(U_{\text{Sample}})^2 + (U_{\text{Blank}})^2}}$$

Where:

U_{Sample} = uncertainty of the sample

U_{Blank} = uncertainty of the blank

Sample = concentration of isotope in sample

Blank = concentration of isotope in blank

DATA REVIEW REPORT

Normalized Absolute Difference	Qualification
> 2.58	None
1.96 > x < 2.58	J
x < 1.96	J*

* = Minimally the result should be qualified as estimated, J; however, if other quality indicators are deficient the validator may determine the result should be qualified as rejected, R

Radium-228, Radium-226, and total Radium were detected in the QA blanks, however, the activities were measured as less than the uncertainty and MDC or between the uncertainty and MDC as described above. Hence, the blank results are considered non-detect and no qualification of the results was required.

3. Matrix Spike (MS)/Laboratory Duplicate Analysis

MS and laboratory duplicate data are used to assess the precision and accuracy of the analytical method.

3.1 MS Analysis

MS samples are not typically analyzed for gamma spectral content due to the inability of the laboratory to homogenize spike material with the sample.

If performed, the spike analysis must exhibit a percent recovery within the control limits of 70% to 130%. The MS recovery control limits do not apply for MS performed on sample locations where the analyte's concentration detected in the parent sample exceeds the MS concentration by a factor of four or greater. In instance where this is true, the data will not be qualified even if the percent recovery does not meet the control limits.

In the event the recovery is outside of this limit, a numerical indicator to make assessments is calculated, with a limit of < +/- 3 sigma for either.

The numerical performance indicator for a matrix spike sample is calculated by:

$$Z_{MS} = \frac{x - x_0 - c}{\sqrt{u^2(x) + u^2(x_0) + u^2(c)}}$$

Where:

x = measured concentration of the spiked sample.

x₀ = measured concentration of the unspiked sample.

c = spike concentration added.

u²(x), u²(x₀), u²(c) = the squares of the respective standard uncertainties of these values.

MS performance for all matrices is acceptable when the numerical performance indicator calculation yields a value between +/-3 sigma. Warning limits have been established as +/- 2 sigma.

MS analysis was not performed using a sample from these SDGs.

DATA REVIEW REPORT

3.2 Laboratory Duplicate Analysis

Duplicate analyses are indicators of laboratory precision based on each sample matrix. For replicate analysis results to be considered in agreement the duplicate error ratio (DER) must be less than 2.13. In the event the DER is outside of the limit of 2.13, a numerical indicator to make assessments is calculated, with a limit of +/- 3 sigma or standard deviation.

The numerical performance indicator for laboratory duplicates is calculated by:

$$Z_{Dup} = \frac{x_1 - x_2}{\sqrt{u^2(x_1) + u^2(x_2)}}$$

Where:

x_1, x_2 = two measured activity concentrations.

$u^2(x_1), u^2(x_2)$ = the combined standard uncertainty of each measurement squared.

Duplicate sample performance is acceptable when the numerical performance indicator calculation yields a value between +/- 3 sigma. Warning limits have been established as +/- 2 sigma.

SDGs #92493135 and 92499363: Laboratory duplicate analysis was not performed using a sample from these SDGs.

SDG #92497110: The laboratory duplicate analysis performed using sample YGWA-47 (092220) in association with SW-846 9315 analysis exhibited acceptable differences between the results.

4. Field Duplicate Analysis

Field duplicate analysis is used to assess the overall precision of the field sampling procedures and analytical method. There are no specific review criteria for radiological field replicate analyses comparability. The degree of agreement between these replicates is to be used in conjunction with all of the remaining quality control results as an aid in the decision as to the overall quality of the data. Data are not to be qualified due to field replicates alone. To determine the level of agreement between the replicates, the following guidelines have been established:

For all analyses in soil matrices, data should be considered in agreement if results are within a factor of four of each other. Data between a factor of four and five of each other should be considered as a minor discrepancy and data greater than a factor of five should be considered a major discrepancy.

The field duplicate sample analysis is used to assess the overall precision of the field sampling procedures and analytical method. For results greater than five times the MDC, a control limit of 35 percent for water matrices is applied to the RPD between the parent and field duplicate sample results. If the parent and field duplicate sample results are less than five times the MDC, for water matrices a control limit of two times the MDC is applied to the difference between the results.

The field duplicate sample results are summarized in the following table.

DATA REVIEW REPORT

Sample ID/Duplicate ID	Analyte	Sample Result	Duplicate Result	RPD
YGWC-46A / DUP-01 (082820)	Radium-226	0.587 ± 0.266	1.00 ± 0.359	AC
	Radium-228	1.75 ± 0.726	1.22 ± 0.647	
	Total Radium	2.34 ± 0.992	2.22 ± 1.01	
YGWC-46A (092320) / DUP (092320)	Radium-226	0.531 ± 0.362	0.565 ± 0.340	AC
	Radium-228	0.0444 ± 0.555	0.357 ± 0.858	
	Total Radium	0.575 ± 0.917	0.922 ± 1.20	

Notes:

AC = Acceptable

The differences in the results between the parent sample YGWA-46A and field duplicate sample DUP-01 (082820) were acceptable.

The differences in the results between the parent sample YGWC-46A (092320) and field duplicate sample DUP (092320) were acceptable.

5. Tracer or Carrier

Tracers and carriers are used in radiological separation methods to provide evaluation of chemical separation. Chemical yield is evaluated through the recovery of chemical species spiked into samples. Yield is evaluated radiometrically with a tracer and gravimetrically with a carrier. A control limit of 30% to 110% is applied to each sample spiked with either a carrier and/or a tracer.

The tracer and carrier analyses exhibited recoveries within the control limits.

6. Laboratory Control Sample/Laboratory Control Sample Duplicate (LCS/LCSD) Analysis

The LCS/LCSD analysis is used to assess the precision and accuracy of the analytical method independent of matrix interferences. The analytes associated with the LCS/LCSD analysis must exhibit a percent recovery between the control limits of 60% to 135%. In the event the recovery is outside of this limit, a numerical indicator to make assessments is calculated, with a limit of +/- 3 sigma.

The numerical performance indicator for a laboratory control sample is calculated

by:

$$Z_{LCS} = \frac{x - c}{\sqrt{u^2(x) + u^2(c)}}$$

Where:

x = Analytical result of the LCS

c = Known concentration of the LCS

$u^2(x)$ = combined standard uncertainty of the result squared.

$u^2(c)$ = combined standard uncertainty of the LCS value squared.

DATA REVIEW REPORT

LCS performance is acceptable when the numerical performance indicator calculation yields a value between +/- 3 sigma. Warning limits have been established as +/- 2 sigma.

The LCS/LCSD analysis exhibited recoveries within the control limits.

7. Isotope Identification

For sample results to be considered “non-detect”, evaluate data based on the following two criteria. If either one of these criteria is true, the sample result is considered “non-detect”.

1. Sample result is less than the uncertainty and less than the MDC/MDA; or
2. Sample has an uncertainty greater than the result (or indistinguishable from background) or result falls between its uncertainty and its MDC/MDA.

Based on the above criteria sample results should be considered non-detect as follows:

- SDG #92493135: YGWC-44 and YGWC-52; SDG #92497110: YGWA-47 (092220), YGWC-52 (092220), YGWC-44 (092220), YGWC-46A (092320). FIELD BLANK (092320), and EQUIPMENT BLANK (092320); SDG #92499363: YGWC-52 (100720) – Radium-226, Radium-228, and total Radium
- SDG #92493135: YGWC-45 and YGWA-47; SDG #92497110: YGWC-45 (092320), DUP (092320) – Radium-228 and total Radium
- SDG #92499363: YGWC-46A (100720) – Radium-228

8. System Performance and Overall Assessment

Overall system performance was acceptable. Other than for those deviations specifically mentioned in this review, the overall data quality is within the guidelines specified in the method.

DATA REVIEW REPORT

DATA VALIDATION CHECKLIST FOR RADIOLOGICALS

RADIOLOGICALS: SW-846 9315/9320	Reported		Performance Acceptable		Not Required
	No	Yes	No	Yes	
Gas-Flow Proportional System					
Tier II Validation					
Holding Times		X		X	
Activity, +/- uncertainty, MDC/MDA		X		X	
Blanks					
A. Method Blanks		X		X	
B. Equipment/Field Blanks		X		X	
Carrier (Surrogate) %R		X		X	
Tracer (Surrogate) %R		X		X	
Laboratory Control Sample (LCS)		X		X	
Laboratory Control Sample Duplicate (LCSD)		X		X	
LCS/LCSD Precision (RPD)		X		X	
Matrix Spike (MS) %R	X				X
Matrix Spike Duplicate (MSD) %R	X				X
MS/MSD Precision (RPD)	X				X
Field/Lab Duplicate (RPD)		X		X	

Notes:

%R Percent recovery

RPD Relative percent difference

DATA REVIEW REPORT

VALIDATION PERFORMED BY: Jennifer Singer

SIGNATURE:



DATE: December 12, 2020

PEER REVIEW: Dennis Capria

DATE: December 14, 2020

CHAIN OF CUSTODY / DATA QUALIFIER SUMMARY TABLE





CHAIN-OF-CUSTODY / Analytical Request Document

The Chain-of-Custody is a LEGAL DOCUMENT. All relevant fields must be completed accurately.

Section A Contact Client Information:	Section B Required Project Information:	Section C Invoice Information:	Regulatory Agency
Company: Aucadis (GA Power)	Report To: Becky Stover	Attention:	
Address: 2839 Paces Ferry Rd	Copy To:	Company Name:	
City: 906, Atlanta, GA 30339		Address:	
State:	Purchase Order #:	Pace Quote:	
Name: Fac	Project Name: Yales AP-1 App III	Pace Project Manager: Kevin.Herring@pacelabs.com	
Requested Due Date:	Project #:	Pace Profile #: 10840	State / Location GA

SAMPLE ID One Character per box. (A-Z, 0-9 /, -,) Sample IDs must be unique.	MATRIX CODE (see valid codes to left) SAMPLE TYPE (G-GRAB C-COMP)	COLLECTED				SAMPLE TEMP AT COLLECTION # OF CONTAINERS	Preservatives							Analyse Test Y/N	Requested Analysis Filtered (Y/N)			Residual Chlorine (Y/N)	
		START		END			Unpreserved	H2SO4	HNO3	HCl	NaOH	Na2S2O3	Methanol		Other	TDS	Cl, F, SO4		B, Ca
		DATE	TIME	DATE	TIME														
YGWC-46A (082820)	WT	8/28	1720			3	X	X						X	X	X	92490129		
YGWC-S2 (082720)	WT	8/27	1755			3	X	X						X	X	X			
DUP-01 (082820)		8/28	-			3	X	X						X	X	X			
SB-01 (082820)																			

ADDITIONAL COMMENTS	RELINQUISHED BY / AFFILIATION	DATE	TIME	ACCEPTED BY / AFFILIATION	DATE	TIME	SAMPLE CONDITIONS
	Becky Stover / Aucadis	8/28	1814	[Signature] / Pace	8/28/20	1814	

SAMPLER NAME AND SIGNATURE Name of sampler: [Signature] SIGNATURE OF SAMPLER:	DATE OF SIGNATURE: 8/28/20	TEMP in C Received on ice? (Y/N) Custody Sealed? (Y/N) Cooled? (Y/N) Samples Intact? (Y/N)
---	-------------------------------	---



CHAIN-OF-CUSTODY / Analytical Request Document

The Chain-of-Custody is a LEGAL DOCUMENT. All relevant fields must be completed accurately.

Section A Client Information:		Section B Project Information:		Section C Invoice Information:		Page : 1 Of 1
Company: Arcadis (GA Power)		Report To: Becky Steever		Attention:		
Address: 2839 Paces Ferry Rd		Copy To:		Company Name:		
To: 900, Atlanta, GA 30339		Purchase Order #:		Address:		
Phone:		Project Name: Yates AP-1 App IV		Pace Quote:		
Fac:		Project #:		Pace Project Manager: kevin.herring@pacelabs.com		
Requested Due Date:				Pace Profile #: 10840		

ITEM #	SAMPLE ID One Character per box. (A-Z, 0-9 / -) Sample IDs must be unique	MATRIX CODE Drinking Water: DWDC Water: WTG Waste Water: WWDC Product: PD Soil/Sediment: SLD OIL: OLC WPC: WPC AUC: AUC Other: OTC Tissue: TS	CODED (see valid codes to left)	COLLECTED				SAMPLE TEMP AT COLLECTION	# OF CONTAINERS	Preservatives							Analysis Test Y/N	Requested Analysis: Filtered (Y/N)	Residual Chlorine (Y/N)	
				START		END				Unpreserved	H2SO4	HNO3	HCl	NaOH	Na2SO3	Methanol				Other
				DATE	TIME	DATE	TIME													
1	YGWC-44	WT		8/27	1155	8/28	555		4											42403156
2	YGWC-45	WT		8/28	1015				4											PH 7.05
3	YGWC-47 YGWA-47 ^{KGS}	WT		8/27	1155				4											PH 6.84
4	YGWC-16A	WT		8/28	1220				3											PH 4.88
5	YGWC-52	WT		8/28	1725				3											PH 7.05
6	DUP-01 (182820)			8/28	-				3											PH 5.90
7	EG-01 (182820)			8/28																

ADDITIONAL COMMENTS	RELEASED BY / AFFILIATION	DATE	TIME	ACCEPTED BY / AFFILIATION	DATE	TIME	SAMPLE CONDITIONS
Finalized on 2nd coc for YVA 1.52 (App IV)	Becky Steever / Arcadis	8/28/18	1814	KPT / Pace	8/28/18	1814	

of DUP-01 app IV metals unpreserved

SAMPLER NAME AND SIGNATURE PRINT Name of SAMPLER: <u>Becky Steever</u> SIGNATURE OF SAMPLER: <i>[Signature]</i>		TEMP in C Received on: <u>8/28/18</u> Ice: <u>(Y/N)</u> Outlets: <u>(Y/N)</u> Sealed: <u>(Y/N)</u> Cooled: <u>(Y/N)</u> Samples Intact: <u>(Y/N)</u>
---	--	--



CHAIN-OF-CUSTODY / Analytical Request Document

The Chain-of-Custody is a LEGAL DOCUMENT. All relevant fields must be completed accurately.

Section A Required Client Information: Company: Georgia Power Address: 1070 Bridge Mill Ave Atlanta, GA 30114 Phone: (770) 384-6526 Facs: [] Requested Due Date: []		Section B Required Project Information: Report To: Becky Sleever Copy To: [] Purchase Order #: [] Project Name: Yales AP-1 Project #: []		Section C Invoice Information: Attention: [] Company Name: [] Address: [] Pace Quote: [] Pace Project Manager: kevin.herring@pacelabs.com Pace Profile #: 10640		Regulatory Agency: [] State / Location: GA
---	--	--	--	---	--	--

ITEM #	SAMPLE ID One Character per box. (A-Z, 0-9), - Sample IDs must be unique	MATRIX CODE Domest Water: DMC Water: WTS Waste Water: WWC Product: PC Soil/Sediment: SLC OC: OLC WPC: WPC Air: AR Other: OTC Tissue: TS	CODES (see valid codes to NE) SAMPLE TYPE (G: GRAB, C: COMP)	COLLECTED				SAMPLE TEMP AT COLLECTION	PRESERVATIVES							ANALYSES TEST Y/N	REQUESTED ANALYSIS FILTERED (Y/N)				RESIDUAL CHROME (Y/N)	
				START		END			Unpreserved	H2SO4	HNO3	HCl	NaOH	Na2SO3	Methanol		Other	TDS	Anions	App III & IV Metals		RAD 93169320
				DATE	TIME	DATE	TIME															
1	YGWA-47 (092220)	WT	G		9-22	10:15	5	X	X						X	X	X	X	12497144 pH: 5.46 pH: 5.91 pH: 5.53 pH: 6.57 6.81 pH			
2	YGWC-52 (092220)	WT	G		9-22	13:45	5	X	X						X	X	X	X				
3	YGWC-44 (092220)	WT	G		9-22	16:48	5	X	X						X	X	X	X				
4	YGWC-45 (092320)	WT	G		9-23	9:15	5	X	X						X	X	X	X				
5	YGWC-46A (092320)	WT	G		9-23	11:05	5	X	X						X	X	X	X				
6	DUP (092320)	WT	G		9-23	-	5	X	X						X	X	X	X				
7	FIELD BLANK (092320)	WT	G		9-23	9:00	5	X	X						X	X	X	X				
8	EQUIPMENT BLANK (092320)	WT	G		9-23	10:55	5	X	X						X	X	X	X				

ADDITIONAL COMMENTS	RELINQUISHED BY / AFFILIATION	DATE	TIME	ACCEPTED BY / AFFILIATION	DATE	TIME	SAMPLE CONDITIONS
See IL Cd - no analysis	<i>Katie Pypkiewicz</i>	9/23/20	1740	<i>Charles Huntz</i>	9/23/20	1740	

SAMPLER NAME AND SIGNATURE PRINT Name of SAMPLER: <i>Katie Pypkiewicz</i> SIGNATURE of SAMPLER: <i>Katie Pypkiewicz</i>		DATE Signed: <i>9/23/2020</i>	TEMP in C Received on: [] Sealed: [] Cooled: [] Samples Intact: []
--	--	-------------------------------	--



CHAIN-OF-CUSTODY / Analytical Request Document

The Chain-of-Custody is a LEGAL DOCUMENT. All relevant fields must be completed accurately.

Page : 1 Of 1

Section A Required Client Information:		Section B Required Project Information:		Section C Invoice Information:	
Company: Georgia Power		Report To: Kelley Sharpe		Attention:	
Address: 2839 Paces Ferry Rd		Copy To:		Company Name:	
Atlanta, GA 30339		Purchase Order #:		Address:	
Cell: kelley.sharpe@arcadis.com		Project Name: Yates AP-1		Pace Quota:	
Phone: (770)384-5584 Fax:		Project #:		Pace Project Manager: kevin.herring@pacelabs.com	
Requested Due Date:				Pace Profile #: 10840	
					Regulatory Agency:
					State / Location:
					GA

ITEM #	SAMPLE ID <small>One Character per box. (A-Z, 0-9, -,) Sample IDs must be unique</small>	MATRIX <small>Drinking Water: DW Water: WT Waste Water: WW Product: PD Solid: SD Oil: OL Sludge: SL Air: AR Other: OT Tissue: TS</small>	CODE <small>(see valid codes to left)</small>	MATRIX CODE <small>(see valid codes to left)</small>	SAMPLE TYPE <small>(H-GRAV, C-CDUMP)</small>	COLLECTED				SAMPLE TEMP AT COLLECTION	PRESERVATIVES							ANALYSES TEST <small>App III & IV Metals Cl, F, SO4 TDS RAD 93150320</small>	REQUESTED ANALYSIS FILTERED (Y/N)											RESIDUAL CHLORINE (Y/N)	G2249364									
						START DATE	START TIME	END DATE	END TIME		# OF CONTAINERS	Unpreserved	H2SO4	HNO3	HCl	NaOH	Na2S2O3		Methanol	Other																				
1	YGWC-45A (100720)	WT				12/7	12:30										X	X	X	X																				
2	YGWC-52 (100720)	WT				12/7	12:55										X	X	X	X																				
3																																								
4																																								
5																																								
6																																								
7																																								
8																																								
9																																								
10																																								
11																																								
12																																								

ADDITIONAL COMMENTS	REQUISITIONED BY / AFFILIATION	DATE	TIME	ACCEPTED BY / AFFILIATION	DATE	TIME	SAMPLE CONDITIONS
	B. Steiner / Arcadis	12/7/20		Charles Harts / Pace Labs	12/7/20	17:43	3.1 Y N Y

SAMPLER NAME AND SIGNATURE		TEMP in C	Received on	Ice (Y/N)	Custody Sealed (Y/N)	Cooler (Y/N)	Samples Intact (Y/N)
PRINT Name of SAMPLER: Beth Steiner	SIGNATURE OF SAMPLER: <i>Beth Steiner</i>						
DATE SIGNED:							
12/7/20							

SDG	Sample ID	Method	Analyte	Result	Units	Validation Qualifier	Reason for Validation Qualifier
92493129							No qualifiers assigned
92493135							No qualifiers assigned
92493156							No qualifiers assigned
92497110							No qualifiers assigned
92497144	YGWA-47 (092220)	SW846 6020B	Boron	0.10	mg/L	UB	Blank contamination
92499363							No qualifiers assigned
92499364							No qualifiers assigned

Abbreviations:

mg/L = milligrams per liter

Qualifiers:

UB = not detected due to blank contamination

September 09, 2020

Ms. Lauren Petty
Southern Co. Services
42 Inverness Center Parkway
Birmingham, AL 35242

RE: Project: YATES AP-1 APP III
Pace Project No.: 92493129

Dear Ms. Petty:

Enclosed are the analytical results for sample(s) received by the laboratory on August 28, 2020. The results relate only to the samples included in this report. Results reported herein conform to the applicable TNI/NELAC Standards and the laboratory's Quality Manual, where applicable, unless otherwise noted in the body of the report.

The test results provided in this final report were generated by each of the following laboratories within the Pace Network:

- Pace Analytical Services - Asheville
- Pace Analytical Services - Peachtree Corners, GA

If you have any questions concerning this report, please feel free to contact me.

Sincerely,



Kevin Herring
kevin.herring@pacelabs.com
1(704)875-9092
HORIZON Database Administrator

Enclosures

cc: Joju Abraham, Georgia Power-CCR
Geoffrey Gay, ARCADIS - Atlanta
Kristen Jurinko
Kelley Sharpe, ARCADIS - Atlanta
Alex Simpson, Arcadis
Samantha Thomas



REPORT OF LABORATORY ANALYSIS

This report shall not be reproduced, except in full,
without the written consent of Pace Analytical Services, LLC.



CERTIFICATIONS

Project: YATES AP-1 APP III

Pace Project No.: 92493129

Pace Analytical Services Asheville

2225 Riverside Drive, Asheville, NC 28804

Florida/NELAP Certification #: E87648

Massachusetts Certification #: M-NC030

North Carolina Drinking Water Certification #: 37712

North Carolina Wastewater Certification #: 40

South Carolina Certification #: 99030001

Virginia/VELAP Certification #: 460222

Pace Analytical Services Peachtree Corners

110 Technology Pkwy, Peachtree Corners, GA 30092

Florida DOH Certification #: E87315

Georgia DW Inorganics Certification #: 812

Georgia DW Microbiology Certification #: 812

North Carolina Certification #: 381

South Carolina Certification #: 98011001

Virginia Certification #: 460204

REPORT OF LABORATORY ANALYSIS

This report shall not be reproduced, except in full,
without the written consent of Pace Analytical Services, LLC.

SAMPLE SUMMARY

Project: YATES AP-1 APP III

Pace Project No.: 92493129

Lab ID	Sample ID	Matrix	Date Collected	Date Received
92493129001	YGWC-46A (082820)	Water	08/28/20 12:20	08/28/20 18:14
92493129002	YGWC-52 (082720)	Water	08/27/20 17:55	08/28/20 18:14
92493129003	DUP-01 (082820)	Water	08/28/20 00:00	08/28/20 18:14

REPORT OF LABORATORY ANALYSIS

This report shall not be reproduced, except in full,
without the written consent of Pace Analytical Services, LLC.

SAMPLE ANALYTE COUNT

Project: YATES AP-1 APP III

Pace Project No.: 92493129

Lab ID	Sample ID	Method	Analysts	Analytes Reported
92493129001	YGWC-46A (082820)	EPA 6010D	DRB	1
		EPA 6020B	CW1	1
		SM 2450C-2011	ALW	1
		EPA 300.0 Rev 2.1 1993	CDC	3
92493129002	YGWC-52 (082720)	EPA 6010D	DRB	1
		EPA 6020B	CW1	1
		SM 2450C-2011	ALW	1
		EPA 300.0 Rev 2.1 1993	CDC	3
92493129003	DUP-01 (082820)	EPA 6010D	DRB	1
		EPA 6020B	CW1	1
		SM 2450C-2011	JRS	1
		EPA 300.0 Rev 2.1 1993	CDC	3

PASI-A = Pace Analytical Services - Asheville

PASI-GA = Pace Analytical Services - Peachtree Corners, GA

REPORT OF LABORATORY ANALYSIS

This report shall not be reproduced, except in full,
without the written consent of Pace Analytical Services, LLC.

SUMMARY OF DETECTION

Project: YATES AP-1 APP III

Pace Project No.: 92493129

Lab Sample ID Method	Client Sample ID Parameters	Result	Units	Report Limit	Analyzed	Qualifiers
92493129001	YGWC-46A (082820)					
EPA 6010D	Calcium	102	mg/L	1.0	09/01/20 12:21	M1
EPA 6020B	Boron	1.8	mg/L	0.10	09/01/20 21:53	
SM 2450C-2011	Total Dissolved Solids	838	mg/L	10.0	08/31/20 18:04	
EPA 300.0 Rev 2.1 1993	Chloride	25.9	mg/L	1.0	09/01/20 15:05	
EPA 300.0 Rev 2.1 1993	Fluoride	0.12	mg/L	0.10	09/01/20 15:05	
EPA 300.0 Rev 2.1 1993	Sulfate	394	mg/L	8.0	09/01/20 20:05	
92493129002	YGWC-52 (082720)					
EPA 6010D	Calcium	52.3	mg/L	1.0	09/01/20 12:39	
EPA 6020B	Boron	0.014J	mg/L	0.10	09/02/20 15:39	
SM 2450C-2011	Total Dissolved Solids	349	mg/L	10.0	08/31/20 18:04	
EPA 300.0 Rev 2.1 1993	Chloride	3.9	mg/L	1.0	09/01/20 15:46	
EPA 300.0 Rev 2.1 1993	Sulfate	144	mg/L	3.0	09/01/20 20:20	
92493129003	DUP-01 (082820)					
EPA 6010D	Calcium	101	mg/L	1.0	09/01/20 12:43	
EPA 6020B	Boron	1.9	mg/L	0.10	09/02/20 16:02	
SM 2450C-2011	Total Dissolved Solids	844	mg/L	10.0	09/01/20 18:39	
EPA 300.0 Rev 2.1 1993	Chloride	25.9	mg/L	1.0	09/01/20 15:59	
EPA 300.0 Rev 2.1 1993	Fluoride	0.12	mg/L	0.10	09/01/20 15:59	
EPA 300.0 Rev 2.1 1993	Sulfate	385	mg/L	8.0	09/01/20 20:35	

REPORT OF LABORATORY ANALYSIS

This report shall not be reproduced, except in full,
without the written consent of Pace Analytical Services, LLC.



ANALYTICAL RESULTS

Project: YATES AP-1 APP III

Pace Project No.: 92493129

Sample: **YGWC-46A (082820)** Lab ID: **92493129001** Collected: 08/28/20 12:20 Received: 08/28/20 18:14 Matrix: Water

Parameters	Results	Units	Report			Prepared	Analyzed	CAS No.	Qual
			Limit	MDL	DF				
6010D ATL ICP									
Analytical Method: EPA 6010D Preparation Method: EPA 3010A Pace Analytical Services - Peachtree Corners, GA									
Calcium	102	mg/L	1.0	0.070	1	08/31/20 17:24	09/01/20 12:21	7440-70-2	M1
6020 MET ICPMS									
Analytical Method: EPA 6020B Preparation Method: EPA 3005A Pace Analytical Services - Peachtree Corners, GA									
Boron	1.8	mg/L	0.10	0.0052	1	09/01/20 14:03	09/01/20 21:53	7440-42-8	
2540C Total Dissolved Solids									
Analytical Method: SM 2450C-2011 Pace Analytical Services - Peachtree Corners, GA									
Total Dissolved Solids	838	mg/L	10.0	10.0	1		08/31/20 18:04		
300.0 IC Anions 28 Days									
Analytical Method: EPA 300.0 Rev 2.1 1993 Pace Analytical Services - Asheville									
Chloride	25.9	mg/L	1.0	0.60	1		09/01/20 15:05	16887-00-6	
Fluoride	0.12	mg/L	0.10	0.050	1		09/01/20 15:05	16984-48-8	
Sulfate	394	mg/L	8.0	4.0	8		09/01/20 20:05	14808-79-8	

REPORT OF LABORATORY ANALYSIS

This report shall not be reproduced, except in full,
without the written consent of Pace Analytical Services, LLC.

ANALYTICAL RESULTS

Project: YATES AP-1 APP III

Pace Project No.: 92493129

Sample: YGWC-52 (082720) **Lab ID: 92493129002** Collected: 08/27/20 17:55 Received: 08/28/20 18:14 Matrix: Water

Parameters	Results	Units	Report			Prepared	Analyzed	CAS No.	Qual
			Limit	MDL	DF				
6010D ATL ICP									
Analytical Method: EPA 6010D Preparation Method: EPA 3010A Pace Analytical Services - Peachtree Corners, GA									
Calcium	52.3	mg/L	1.0	0.070	1	08/31/20 17:24	09/01/20 12:39	7440-70-2	
6020 MET ICPMS									
Analytical Method: EPA 6020B Preparation Method: EPA 3005A Pace Analytical Services - Peachtree Corners, GA									
Boron	0.014J	mg/L	0.10	0.0052	1	09/01/20 14:06	09/02/20 15:39	7440-42-8	
2540C Total Dissolved Solids									
Analytical Method: SM 2450C-2011 Pace Analytical Services - Peachtree Corners, GA									
Total Dissolved Solids	349	mg/L	10.0	10.0	1		08/31/20 18:04		
300.0 IC Anions 28 Days									
Analytical Method: EPA 300.0 Rev 2.1 1993 Pace Analytical Services - Asheville									
Chloride	3.9	mg/L	1.0	0.60	1		09/01/20 15:46	16887-00-6	
Fluoride	ND	mg/L	0.10	0.050	1		09/01/20 15:46	16984-48-8	
Sulfate	144	mg/L	3.0	1.5	3		09/01/20 20:20	14808-79-8	

REPORT OF LABORATORY ANALYSIS

This report shall not be reproduced, except in full,
without the written consent of Pace Analytical Services, LLC.



ANALYTICAL RESULTS

Project: YATES AP-1 APP III

Pace Project No.: 92493129

Sample: DUP-01 (082820) **Lab ID: 92493129003** Collected: 08/28/20 00:00 Received: 08/28/20 18:14 Matrix: Water

Parameters	Results	Units	Report			Prepared	Analyzed	CAS No.	Qual
			Limit	MDL	DF				
6010D ATL ICP									
Analytical Method: EPA 6010D Preparation Method: EPA 3010A Pace Analytical Services - Peachtree Corners, GA									
Calcium	101	mg/L	1.0	0.070	1	08/31/20 17:24	09/01/20 12:43	7440-70-2	
6020 MET ICPMS									
Analytical Method: EPA 6020B Preparation Method: EPA 3005A Pace Analytical Services - Peachtree Corners, GA									
Boron	1.9	mg/L	0.10	0.0052	1	09/01/20 14:06	09/02/20 16:02	7440-42-8	
2540C Total Dissolved Solids									
Analytical Method: SM 2450C-2011 Pace Analytical Services - Peachtree Corners, GA									
Total Dissolved Solids	844	mg/L	10.0	10.0	1		09/01/20 18:39		
300.0 IC Anions 28 Days									
Analytical Method: EPA 300.0 Rev 2.1 1993 Pace Analytical Services - Asheville									
Chloride	25.9	mg/L	1.0	0.60	1		09/01/20 15:59	16887-00-6	
Fluoride	0.12	mg/L	0.10	0.050	1		09/01/20 15:59	16984-48-8	
Sulfate	385	mg/L	8.0	4.0	8		09/01/20 20:35	14808-79-8	

REPORT OF LABORATORY ANALYSIS

This report shall not be reproduced, except in full,
without the written consent of Pace Analytical Services, LLC.

QUALITY CONTROL DATA

Project: YATES AP-1 APP III

Pace Project No.: 92493129

QC Batch: 563496

Analysis Method: EPA 6010D

QC Batch Method: EPA 3010A

Analysis Description: 6010D ATL

Laboratory: Pace Analytical Services - Peachtree Corners, GA

Associated Lab Samples: 92493129001, 92493129002, 92493129003

METHOD BLANK: 2987753

Matrix: Water

Associated Lab Samples: 92493129001, 92493129002, 92493129003

Parameter	Units	Blank Result	Reporting Limit	MDL	Analyzed	Qualifiers
Calcium	mg/L	ND	1.0	0.070	09/01/20 12:08	

LABORATORY CONTROL SAMPLE: 2987754

Parameter	Units	Spike Conc.	LCS Result	LCS % Rec	% Rec Limits	Qualifiers
Calcium	mg/L	1	0.90J	90	80-120	

MATRIX SPIKE & MATRIX SPIKE DUPLICATE: 2987755 2987756

Parameter	Units	2987755		2987756		MS % Rec	MSD % Rec	% Rec Limits	RPD	Max RPD	Qual
		MS Spike Conc.	MSD Spike Conc.	MS Result	MSD Result						
Calcium	mg/L	102	1	101	105	-70	318	75-125	4	20	M1

Results presented on this page are in the units indicated by the "Units" column except where an alternate unit is presented to the right of the result.

REPORT OF LABORATORY ANALYSIS

This report shall not be reproduced, except in full,
without the written consent of Pace Analytical Services, LLC.

QUALITY CONTROL DATA

Project: YATES AP-1 APP III

Pace Project No.: 92493129

QC Batch: 563747

Analysis Method: EPA 6020B

QC Batch Method: EPA 3005A

Analysis Description: 6020 MET

Laboratory: Pace Analytical Services - Peachtree Corners, GA

Associated Lab Samples: 92493129001

METHOD BLANK: 2988642

Matrix: Water

Associated Lab Samples: 92493129001

Parameter	Units	Blank Result	Reporting Limit	MDL	Analyzed	Qualifiers
Boron	mg/L	ND	0.10	0.0052	09/01/20 19:19	

LABORATORY CONTROL SAMPLE: 2988643

Parameter	Units	Spike Conc.	LCS Result	LCS % Rec	% Rec Limits	Qualifiers
Boron	mg/L	1	0.93	93	80-120	

MATRIX SPIKE & MATRIX SPIKE DUPLICATE: 2988644 2988645

Parameter	Units	92492563004		2988645		MS % Rec	MSD % Rec	% Rec Limits	RPD	Max RPD	Qual
		MS Spike Conc.	MSD Spike Conc.	MS Result	MSD Result						
Boron	mg/L	0.69	1	1	1.6	1.6	88	91	75-125	2	20

Results presented on this page are in the units indicated by the "Units" column except where an alternate unit is presented to the right of the result.

REPORT OF LABORATORY ANALYSIS

This report shall not be reproduced, except in full,
without the written consent of Pace Analytical Services, LLC.

QUALITY CONTROL DATA

Project: YATES AP-1 APP III

Pace Project No.: 92493129

QC Batch: 563754	Analysis Method: EPA 6020B
QC Batch Method: EPA 3005A	Analysis Description: 6020 MET
	Laboratory: Pace Analytical Services - Peachtree Corners, GA

Associated Lab Samples: 92493129002, 92493129003

METHOD BLANK: 2988660 Matrix: Water

Associated Lab Samples: 92493129002, 92493129003

Parameter	Units	Blank Result	Reporting Limit	MDL	Analyzed	Qualifiers
Boron	mg/L	ND	0.10	0.0052	09/02/20 15:28	

LABORATORY CONTROL SAMPLE: 2988661

Parameter	Units	Spike Conc.	LCS Result	LCS % Rec	% Rec Limits	Qualifiers
Boron	mg/L	1	0.99	99	80-120	

MATRIX SPIKE & MATRIX SPIKE DUPLICATE: 2988662 2988663

Parameter	Units	2988662		2988663		MS % Rec	MSD % Rec	% Rec Limits	RPD	Max RPD	Qual
		MS Spike Conc.	MSD Spike Conc.	MS Result	MSD Result						
Boron	mg/L	0.014J	1	1	0.93	0.98	92	96	75-125	5	20

Results presented on this page are in the units indicated by the "Units" column except where an alternate unit is presented to the right of the result.

REPORT OF LABORATORY ANALYSIS

This report shall not be reproduced, except in full,
without the written consent of Pace Analytical Services, LLC.

QUALITY CONTROL DATA

Project: YATES AP-1 APP III
Pace Project No.: 92493129

QC Batch: 563552 Analysis Method: SM 2450C-2011
QC Batch Method: SM 2450C-2011 Analysis Description: 2540C Total Dissolved Solids
Laboratory: Pace Analytical Services - Peachtree Corners, GA
Associated Lab Samples: 92493129001, 92493129002

METHOD BLANK: 2988051 Matrix: Water
Associated Lab Samples: 92493129001, 92493129002

Parameter	Units	Blank Result	Reporting Limit	MDL	Analyzed	Qualifiers
Total Dissolved Solids	mg/L	ND	10.0	10.0	08/31/20 17:59	

LABORATORY CONTROL SAMPLE: 2988052

Parameter	Units	Spike Conc.	LCS Result	LCS % Rec	% Rec Limits	Qualifiers
Total Dissolved Solids	mg/L	400	397	99	84-108	

SAMPLE DUPLICATE: 2988053

Parameter	Units	92492424001 Result	Dup Result	RPD	Max RPD	Qualifiers
Total Dissolved Solids	mg/L	246	252	2	10	

SAMPLE DUPLICATE: 2988054

Parameter	Units	92492418006 Result	Dup Result	RPD	Max RPD	Qualifiers
Total Dissolved Solids	mg/L	ND	ND		10	

Results presented on this page are in the units indicated by the "Units" column except where an alternate unit is presented to the right of the result.

REPORT OF LABORATORY ANALYSIS

This report shall not be reproduced, except in full,
without the written consent of Pace Analytical Services, LLC.

QUALITY CONTROL DATA

Project: YATES AP-1 APP III

Pace Project No.: 92493129

QC Batch: 563879

Analysis Method: SM 2450C-2011

QC Batch Method: SM 2450C-2011

Analysis Description: 2540C Total Dissolved Solids

Laboratory: Pace Analytical Services - Peachtree Corners, GA

Associated Lab Samples: 92493129003

METHOD BLANK: 2989346

Matrix: Water

Associated Lab Samples: 92493129003

Parameter	Units	Blank Result	Reporting Limit	MDL	Analyzed	Qualifiers
Total Dissolved Solids	mg/L	ND	10.0	10.0	09/01/20 18:36	

LABORATORY CONTROL SAMPLE: 2989347

Parameter	Units	Spike Conc.	LCS Result	LCS % Rec	% Rec Limits	Qualifiers
Total Dissolved Solids	mg/L	400	401	100	84-108	

SAMPLE DUPLICATE: 2989348

Parameter	Units	92493162001 Result	Dup Result	RPD	Max RPD	Qualifiers
Total Dissolved Solids	mg/L	372	384	3	10	

Results presented on this page are in the units indicated by the "Units" column except where an alternate unit is presented to the right of the result.

REPORT OF LABORATORY ANALYSIS

This report shall not be reproduced, except in full,
without the written consent of Pace Analytical Services, LLC.

QUALITY CONTROL DATA

Project: YATES AP-1 APP III

Pace Project No.: 92493129

QC Batch: 563652 Analysis Method: EPA 300.0 Rev 2.1 1993
 QC Batch Method: EPA 300.0 Rev 2.1 1993 Analysis Description: 300.0 IC Anions
 Laboratory: Pace Analytical Services - Asheville
 Associated Lab Samples: 92493129001, 92493129002, 92493129003

METHOD BLANK: 2988345 Matrix: Water
 Associated Lab Samples: 92493129001, 92493129002, 92493129003

Parameter	Units	Blank Result	Reporting Limit	MDL	Analyzed	Qualifiers
Chloride	mg/L	ND	1.0	0.60	09/01/20 13:04	
Fluoride	mg/L	ND	0.10	0.050	09/01/20 13:04	
Sulfate	mg/L	ND	1.0	0.50	09/01/20 13:04	

LABORATORY CONTROL SAMPLE: 2988346

Parameter	Units	Spike Conc.	LCS Result	LCS % Rec	% Rec Limits	Qualifiers
Chloride	mg/L	50	50.2	100	90-110	
Fluoride	mg/L	2.5	2.5	100	90-110	
Sulfate	mg/L	50	50.6	101	90-110	

MATRIX SPIKE & MATRIX SPIKE DUPLICATE: 2988347 2988348

Parameter	Units	MS		MSD		MS Result	MSD Result	MS % Rec	MSD % Rec	% Rec Limits	RPD	Max RPD	Qual
		92492918001	Result	Spike Conc.	Spike Conc.								
Chloride	mg/L	12.1	50	50	60.9	61.3	98	98	90-110	1	10		
Fluoride	mg/L	ND	2.5	2.5	2.6	2.6	103	103	90-110	0	10		
Sulfate	mg/L	ND	50	50	49.1	49.4	98	99	90-110	1	10		

MATRIX SPIKE & MATRIX SPIKE DUPLICATE: 2988349 2988350

Parameter	Units	MS		MSD		MS Result	MSD Result	MS % Rec	MSD % Rec	% Rec Limits	RPD	Max RPD	Qual
		92493137003	Result	Spike Conc.	Spike Conc.								
Chloride	mg/L	20.0	50	50	69.2	69.3	98	99	90-110	0	10		
Fluoride	mg/L	ND	2.5	2.5	2.7	2.7	108	110	90-110	1	10		
Sulfate	mg/L	196	50	50	238	238	85	85	90-110	0	10 M1		

Results presented on this page are in the units indicated by the "Units" column except where an alternate unit is presented to the right of the result.

REPORT OF LABORATORY ANALYSIS

This report shall not be reproduced, except in full,
 without the written consent of Pace Analytical Services, LLC.

QUALIFIERS

Project: YATES AP-1 APP III

Pace Project No.: 92493129

DEFINITIONS

DF - Dilution Factor, if reported, represents the factor applied to the reported data due to dilution of the sample aliquot.

ND - Not Detected at or above adjusted reporting limit.

TNTC - Too Numerous To Count

J - Estimated concentration above the adjusted method detection limit and below the adjusted reporting limit.

MDL - Adjusted Method Detection Limit.

PQL - Practical Quantitation Limit.

RL - Reporting Limit - The lowest concentration value that meets project requirements for quantitative data with known precision and bias for a specific analyte in a specific matrix.

S - Surrogate

1,2-Diphenylhydrazine decomposes to and cannot be separated from Azobenzene using Method 8270. The result for each analyte is a combined concentration.

Consistent with EPA guidelines, unrounded data are displayed and have been used to calculate % recovery and RPD values.

LCS(D) - Laboratory Control Sample (Duplicate)

MS(D) - Matrix Spike (Duplicate)

DUP - Sample Duplicate

RPD - Relative Percent Difference

NC - Not Calculable.

SG - Silica Gel - Clean-Up

U - Indicates the compound was analyzed for, but not detected.

Acid preservation may not be appropriate for 2 Chloroethylvinyl ether.

A separate vial preserved to a pH of 4-5 is recommended in SW846 Chapter 4 for the analysis of Acrolein and Acrylonitrile by EPA Method 8260.

N-Nitrosodiphenylamine decomposes and cannot be separated from Diphenylamine using Method 8270. The result reported for each analyte is a combined concentration.

Pace Analytical is TNI accredited. Contact your Pace PM for the current list of accredited analytes.

TNI - The NELAC Institute.

ANALYTE QUALIFIERS

M1 Matrix spike recovery exceeded QC limits. Batch accepted based on laboratory control sample (LCS) recovery.

REPORT OF LABORATORY ANALYSIS

This report shall not be reproduced, except in full,
without the written consent of Pace Analytical Services, LLC.

QUALITY CONTROL DATA CROSS REFERENCE TABLE

Project: YATES AP-1 APP III

Pace Project No.: 92493129

Lab ID	Sample ID	QC Batch Method	QC Batch	Analytical Method	Analytical Batch
92493129001	YGWC-46A (082820)	EPA 3010A	563496	EPA 6010D	563571
92493129002	YGWC-52 (082720)	EPA 3010A	563496	EPA 6010D	563571
92493129003	DUP-01 (082820)	EPA 3010A	563496	EPA 6010D	563571
92493129001	YGWC-46A (082820)	EPA 3005A	563747	EPA 6020B	563831
92493129002	YGWC-52 (082720)	EPA 3005A	563754	EPA 6020B	563832
92493129003	DUP-01 (082820)	EPA 3005A	563754	EPA 6020B	563832
92493129001	YGWC-46A (082820)	SM 2450C-2011	563552		
92493129002	YGWC-52 (082720)	SM 2450C-2011	563552		
92493129003	DUP-01 (082820)	SM 2450C-2011	563879		
92493129001	YGWC-46A (082820)	EPA 300.0 Rev 2.1 1993	563652		
92493129002	YGWC-52 (082720)	EPA 300.0 Rev 2.1 1993	563652		
92493129003	DUP-01 (082820)	EPA 300.0 Rev 2.1 1993	563652		

REPORT OF LABORATORY ANALYSIS

This report shall not be reproduced, except in full,
without the written consent of Pace Analytical Services, LLC.



Sample Condition Upon Receipt

Client Name: GA Power WO#: 92493129

Courier: Fed Ex UPS USPS Client Commercial Pace Other
Tracking #: _____



Custody Seal on Cooler/Box Present: yes no Seals intact: yes no

Packing Material: Bubble Wrap Bubble Bags None Other _____

Thermometer Used 2/4 Type of Ice: Wet Blue None Samples on ice, cooling process has begun

Cooler Temperature 4.1 Biological Tissue is Frozen: Yes No Date and Initials of person examining contents: 5/25/2024
Temp should be above freezing to 6°C Comments: _____

Chain of Custody Present:	<input checked="" type="checkbox"/> Yes <input type="checkbox"/> No <input type="checkbox"/> N/A	1.
Chain of Custody Filled Out:	<input checked="" type="checkbox"/> Yes <input type="checkbox"/> No <input type="checkbox"/> N/A	2.
Chain of Custody Relinquished:	<input checked="" type="checkbox"/> Yes <input type="checkbox"/> No <input type="checkbox"/> N/A	3.
Sampler Name & Signature on COC:	<input checked="" type="checkbox"/> Yes <input type="checkbox"/> No <input type="checkbox"/> N/A	4.
Samples Arrived within Hold Time:	<input checked="" type="checkbox"/> Yes <input type="checkbox"/> No <input type="checkbox"/> N/A	5.
Short Hold Time Analysis (<72hr):	<input type="checkbox"/> Yes <input checked="" type="checkbox"/> No <input type="checkbox"/> N/A	6.
Rush Turn Around Time Requested:	<input type="checkbox"/> Yes <input checked="" type="checkbox"/> No <input type="checkbox"/> N/A	7.
Sufficient Volume:	<input checked="" type="checkbox"/> Yes <input type="checkbox"/> No <input type="checkbox"/> N/A	8.
Correct Containers Used:	<input checked="" type="checkbox"/> Yes <input type="checkbox"/> No <input type="checkbox"/> N/A	9.
-Pace Containers Used:	<input checked="" type="checkbox"/> Yes <input type="checkbox"/> No <input type="checkbox"/> N/A	
Containers Intact:	<input checked="" type="checkbox"/> Yes <input type="checkbox"/> No <input type="checkbox"/> N/A	10.
Filtered volume received for Dissolved tests	<input type="checkbox"/> Yes <input type="checkbox"/> No <input checked="" type="checkbox"/> N/A	11.
Sample Labels match COC:	<input checked="" type="checkbox"/> Yes <input type="checkbox"/> No <input type="checkbox"/> N/A	12.
-Includes date/time/ID/Analysis Matrix:	<u>W</u>	
All containers needing preservation have been checked.	<input checked="" type="checkbox"/> Yes <input type="checkbox"/> No <input type="checkbox"/> N/A	13.
All containers needing preservation are found to be in compliance with EPA recommendation.	<input checked="" type="checkbox"/> Yes <input type="checkbox"/> No <input type="checkbox"/> N/A	
exceptions: VOA, coliform, TOC, O&G, WI-DRO (water)	<input type="checkbox"/> Yes <input checked="" type="checkbox"/> No	Initial when completed Lot # of added preservative
Samples checked for dechlorination:	<input type="checkbox"/> Yes <input type="checkbox"/> No <input checked="" type="checkbox"/> N/A	14.
Headspace in VOA Vials (>6mm):	<input type="checkbox"/> Yes <input type="checkbox"/> No <input checked="" type="checkbox"/> N/A	15.
Trip Blank Present:	<input type="checkbox"/> Yes <input type="checkbox"/> No <input checked="" type="checkbox"/> N/A	16.
Trip Blank Custody Seals Present	<input type="checkbox"/> Yes <input type="checkbox"/> No <input checked="" type="checkbox"/> N/A	
Pace Trip Blank Lot # (if purchased):	_____	

Client Notification/ Resolution: _____ Field Data Required? Y / N
Person Contacted: _____ Date/Time: _____
Comments/ Resolution: _____

Project Manager Review: _____ Date: _____

Note: Whenever there is a discrepancy affecting North Carolina compliance samples, a copy of this form will be sent to the North Carolina DEHNR Certification Office (i.e. out of hold, incorrect preservative, out of temp, incorrect containers)



Document Name:
Bottle Identification Form (BIF)
Document No.:
F-CAR-CS-043-Rev.00

Document Issued: March 14, 2019
Page 1 of 1
Issuing Authority:
Pace Carolinas Quality Office

Project #

WO#: 92493129

PM: KLH1

Due Date: 09/14/20

CLIENT: GR-GR Power

• Check mark top half of box if pH and/or dechlorination is verified and within the acceptance range for preservation samples.

• Exceptions: VOA, Coliform, TOC, Oil and Grease, DRO/8015 (water) DOC, LLHg

• Bottom half of box is to list number of bottle

Matrix	Items	1	2	3	4	5	6	7	8	9	10	11	12
	BP4U-125 mL Plastic Unpreserved (N/A) (C-)												
	BP3U-250 mL Plastic Unpreserved (N/A)												
	BP2U-500 mL Plastic Unpreserved (N/A)												
	BP1U-1 liter Plastic Unpreserved (N/A)												
	BP4S-125 mL Plastic H2SO4 (pH < 2) (C-)												
	BP3N-250 mL plastic HNO3 (pH < 2)												
	BP4Z-125 mL Plastic Zn Acetate & NaOH (>9)												
	BP4C-125 mL Plastic NaOH (pH > 12) (C-)												
	WGFU-Wide-mouthed Glass Jar Unpreserved												
	AG1U-1 liter Amber Unpreserved (N/A) (C-)												
	AG1H-1 liter Amber HCl (pH < 2)												
	AG3U-250 mL Amber Unpreserved (N/A) (C-)												
	AG1S-1 liter Amber H2SO4 (pH < 2)												
	AG3S-250 mL Amber H2SO4 (pH < 2)												
	AG3A(DG3A)-250 mL Amber NH4Cl (N/A)(C-)												
	DG9H-40 mL VOA HCl (N/A)												
	VG9T-40 mL VOA Na2S2O3 (N/A)												
	VG9U-40 mL VOA Unp (N/A)												
	DG9P-40 mL VOA H3PO4 (N/A)												
	VOAR (6 vials per kit)-5035 kit (N/A)												
	V/GK (3 vials per kit)-VPH/Gas kit (N/A)												
	SP5T-125 mL Sterile Plastic (N/A - lab)												
	SP2T-250 mL Sterile Plastic (N/A - lab)												
	BP3A-250 mL Plastic (NH2)2SO4 (9.3-9.7)												
	AG9U-100 mL Amber Unpreserved vials (N/A)												

pH Adjustment Log for Preserved Samples

Sample ID	Type of Preservative	pH upon receipt	Date preservation adjusted	Time preservation adjusted	Amount of Preservative added

Note: Whenever there is a discrepancy affecting North Carolina compliance samples, a copy of this form will be sent to the North Carolina DEHNR Certificate Out of hold, incorrect preservative, out of temp, incorrect containers



CHAIN-OF-CUSTODY / Analytical Request Document

The Chain-of-Custody is a LEGAL DOCUMENT. All relevant fields must be completed accurately.

Section A Requested Client Information: Name: <u>Atlanta (GA Power)</u> Address: <u>2828 Peach Ferry Rd</u> <u>Atlanta, GA 30339</u>		Section B Requested Project Information: Report To: <u>Boyer/Sweeney</u> Copy To: Project Name: <u>Yates Ave-1 App B</u> Project #: Purchase Order #: Vendor: <u>Yates Ave-1 App B</u>		Section C Invoice Information: Attention: Company Name: Address: City/State: Zip/Phone #: Page Profile #: <u>10440</u>		Regulatory Agency: <u>GA</u> State / Location: <u>GA</u>	
---	--	--	--	--	--	---	--

SAMPLE ID	MATRIX CODE (see valid codes to left)	SAMPLE TYPE (G=GRAB C=COMP)	COLLECTED		DATE	TIME	DATE	TIME	SAMPLE TEMP AT COLLECTION								Residual Chlorine (Y/N)								
			START	END					# OF CONTAINERS	Unpreserved	H2SO4	HNO3	HCl	NaOH	Na2S2O3	Methanol		Other							
SAMPLE ID One Character per box. (A-Z, 0-9 / - / . /) Sample IDs must be unique	YGMW-C16A	(082820)	WT	WT	01/28	1720			3	X	X	X													
	YGMW-C52	(082720)	WT	WT	02/27	1755			3	X	X	X													
DOR-01 (082820)					01/28				3	X	X	X													
SR-01 (082820)																									

ADDITIONAL COMMENTS		REQUISITED BY / AFFILIATION		DATE	TIME	ACCEPTED BY / AFFILIATION		DATE	TIME	SAMPLE CONDITIONS	
		Kelly Soren / Peach Ferry Road				JEFFERSON		01/28/14		Received on ice? (Y/N)	
										Custody Sealed? (Y/N)	
ADDITIONAL COMMENTS AND SIGNATURES											
SIGNATURE OF REQUESTER: <u>[Signature]</u> SIGNATURE OF ANALYST: <u>[Signature]</u>											

October 30, 2020

Ms. Lauren Petty
Southern Co. Services
42 Inverness Center Parkway
Birmingham, AL 35242

RE: Project: YATES AP-1 APP IV RADS
Pace Project No.: 92493135

Dear Ms. Petty:

Enclosed are the analytical results for sample(s) received by the laboratory on August 28, 2020. The results relate only to the samples included in this report. Results reported herein conform to the applicable TNI/NELAC Standards and the laboratory's Quality Manual, where applicable, unless otherwise noted in the body of the report.

The test results provided in this final report were generated by each of the following laboratories within the Pace Network:

- Pace Analytical Services - Greensburg

This report was revised 10/6/20 to correct a sample ID error made in the field, and include revised COC.

If you have any questions concerning this report, please feel free to contact me.

Sincerely,



Kevin Herring
kevin.herring@pacelabs.com
1(704)875-9092
HORIZON Database Administrator

Enclosures

cc: Joju Abraham, Georgia Power-CCR
Geoffrey Gay, ARCADIS - Atlanta
Kristen Jurinko
Kelley Sharpe, ARCADIS - Atlanta
Alex Simpson, Arcadis
Samantha Thomas
Maribel Vital



REPORT OF LABORATORY ANALYSIS

This report shall not be reproduced, except in full,
without the written consent of Pace Analytical Services, LLC.

CERTIFICATIONS

Project: YATES AP-1 APP IV RADS
Pace Project No.: 92493135

Pace Analytical Services Pennsylvania

1638 Roseytown Rd Suites 2,3&4, Greensburg, PA 15601
ANAB DOD-ELAP Rad Accreditation #: L2417
Alabama Certification #: 41590
Arizona Certification #: AZ0734
Arkansas Certification
California Certification #: 04222CA
Colorado Certification #: PA01547
Connecticut Certification #: PH-0694
Delaware Certification
EPA Region 4 DW Rad
Florida/TNI Certification #: E87683
Georgia Certification #: C040
Florida: Cert E871149 SEKS WET
Guam Certification
Hawaii Certification
Idaho Certification
Illinois Certification
Indiana Certification
Iowa Certification #: 391
Kansas/TNI Certification #: E-10358
Kentucky Certification #: KY90133
KY WW Permit #: KY0098221
KY WW Permit #: KY0000221
Louisiana DHH/TNI Certification #: LA180012
Louisiana DEQ/TNI Certification #: 4086
Maine Certification #: 2017020
Maryland Certification #: 308
Massachusetts Certification #: M-PA1457
Michigan/PADEP Certification #: 9991

Missouri Certification #: 235
Montana Certification #: Cert0082
Nebraska Certification #: NE-OS-29-14
Nevada Certification #: PA014572018-1
New Hampshire/TNI Certification #: 297617
New Jersey/TNI Certification #: PA051
New Mexico Certification #: PA01457
New York/TNI Certification #: 10888
North Carolina Certification #: 42706
North Dakota Certification #: R-190
Ohio EPA Rad Approval: #41249
Oregon/TNI Certification #: PA200002-010
Pennsylvania/TNI Certification #: 65-00282
Puerto Rico Certification #: PA01457
Rhode Island Certification #: 65-00282
South Dakota Certification
Tennessee Certification #: 02867
Texas/TNI Certification #: T104704188-17-3
Utah/TNI Certification #: PA014572017-9
USDA Soil Permit #: P330-17-00091
Vermont Dept. of Health: ID# VT-0282
Virgin Island/PADEP Certification
Virginia/VELAP Certification #: 9526
Washington Certification #: C868
West Virginia DEP Certification #: 143
West Virginia DHHR Certification #: 9964C
Wisconsin Approve List for Rad
Wyoming Certification #: 8TMS-L

REPORT OF LABORATORY ANALYSIS

This report shall not be reproduced, except in full,
without the written consent of Pace Analytical Services, LLC.

SAMPLE SUMMARY

Project: YATES AP-1 APP IV RADS

Pace Project No.: 92493135

Lab ID	Sample ID	Matrix	Date Collected	Date Received
92493135001	YGWC-44	Water	08/27/20 15:05	08/28/20 18:14
92493135002	YGWC-45	Water	08/28/20 10:15	08/28/20 18:14
92493135003	YGWA-47	Water	08/27/20 11:55	08/28/20 18:14
92493135004	YGWC-46A	Water	08/28/20 12:20	08/28/20 18:14
92493135005	YGWC-52	Water	08/27/20 17:55	08/28/20 18:14
92493135006	DUP-01 (082820)	Water	08/28/20 00:00	08/28/20 18:14

REPORT OF LABORATORY ANALYSIS

This report shall not be reproduced, except in full,
without the written consent of Pace Analytical Services, LLC.

SAMPLE ANALYTE COUNT

Project: YATES AP-1 APP IV RADS

Pace Project No.: 92493135

Lab ID	Sample ID	Method	Analysts	Analytes Reported	Laboratory
92493135001	YGWC-44	EPA 9315	LAL	1	PASI-PA
		EPA 9320	VAL	1	PASI-PA
		Total Radium Calculation	JAL	1	PASI-PA
92493135002	YGWC-45	EPA 9315	LAL	1	PASI-PA
		EPA 9320	VAL	1	PASI-PA
		Total Radium Calculation	JAL	1	PASI-PA
92493135003	YGWA-47	EPA 9315	LAL	1	PASI-PA
		EPA 9320	VAL	1	PASI-PA
		Total Radium Calculation	JAL	1	PASI-PA
92493135004	YGWC-46A	EPA 9315	LAL	1	PASI-PA
		EPA 9320	VAL	1	PASI-PA
		Total Radium Calculation	JAL	1	PASI-PA
92493135005	YGWC-52	EPA 9315	LAL	1	PASI-PA
		EPA 9320	VAL	1	PASI-PA
		Total Radium Calculation	JAL	1	PASI-PA
92493135006	DUP-01 (082820)	EPA 9315	LAL	1	PASI-PA
		EPA 9320	VAL	1	PASI-PA
		Total Radium Calculation	JAL	1	PASI-PA

PASI-PA = Pace Analytical Services - Greensburg

REPORT OF LABORATORY ANALYSIS

This report shall not be reproduced, except in full,
without the written consent of Pace Analytical Services, LLC.

SUMMARY OF DETECTION

Project: YATES AP-1 APP IV RADS
Pace Project No.: 92493135

Lab Sample ID Method	Client Sample ID Parameters	Result	Units	Report Limit	Analyzed	Qualifiers
92493135001	YGWC-44					
EPA 9315	Radium-226	0.0859 ± 0.182 (0.424)	pCi/L		09/14/20 08:47	
EPA 9320	Radium-228	C:76% T:NA -0.297 ± 0.384 (0.970)	pCi/L		09/16/20 14:43	
Total Radium Calculation	Total Radium	C:62% T:77% 0.0859 ± 0.566 (1.39)	pCi/L		09/17/20 11:28	
92493135002	YGWC-45					
EPA 9315	Radium-226	0.764 ± 0.293 (0.275)	pCi/L		09/14/20 08:47	
EPA 9320	Radium-228	C:87% T:NA 0.219 ± 0.479 (1.06)	pCi/L		09/16/20 14:43	
Total Radium Calculation	Total Radium	C:59% T:81% 0.983 ± 0.772 (1.34)	pCi/L		09/17/20 11:28	
92493135003	YGWA-47					
EPA 9315	Radium-226	0.409 ± 0.220 (0.279)	pCi/L		09/14/20 08:56	
EPA 9320	Radium-228	C:82% T:NA 0.848 ± 0.615 (1.19)	pCi/L		09/16/20 14:43	
Total Radium Calculation	Total Radium	C:61% T:66% 1.26 ± 0.835 (1.47)	pCi/L		09/17/20 11:28	
92493135004	YGWC-46A					
EPA 9315	Radium-226	0.587 ± 0.266 (0.325)	pCi/L		09/14/20 08:56	
EPA 9320	Radium-228	C:89% T:NA 1.75 ± 0.726 (1.18)	pCi/L		09/16/20 14:44	
Total Radium Calculation	Total Radium	C:58% T:78% 2.34 ± 0.992 (1.51)	pCi/L		09/17/20 11:28	

REPORT OF LABORATORY ANALYSIS

This report shall not be reproduced, except in full,
without the written consent of Pace Analytical Services, LLC.

SUMMARY OF DETECTION

Project: YATES AP-1 APP IV RADS

Pace Project No.: 92493135

Lab Sample ID Method	Client Sample ID Parameters	Result	Units	Report Limit	Analyzed	Qualifiers
92493135005	YGWC-52					
EPA 9315	Radium-226	0.0651 ± 0.146 (0.345) C:87% T:NA	pCi/L		09/14/20 08:56	
EPA 9320	Radium-228	0.787 ± 0.598 (1.18) C:57% T:79%	pCi/L		09/16/20 14:44	
Total Radium Calculation	Total Radium	0.852 ± 0.744 (1.53)	pCi/L		09/17/20 11:28	
92493135006	DUP-01 (082820)					
EPA 9315	Radium-226	1.00 ± 0.359 (0.417) C:89% T:NA	pCi/L		09/14/20 08:57	
EPA 9320	Radium-228	1.22 ± 0.647 (1.16) C:59% T:74%	pCi/L		09/16/20 14:44	
Total Radium Calculation	Total Radium	2.22 ± 1.01 (1.58)	pCi/L		09/17/20 11:28	

REPORT OF LABORATORY ANALYSIS

This report shall not be reproduced, except in full,
without the written consent of Pace Analytical Services, LLC.

ANALYTICAL RESULTS - RADIOCHEMISTRY

Project: YATES AP-1 APP IV RADS

Pace Project No.: 92493135

Sample: YGWC-44 **Lab ID: 92493135001** Collected: 08/27/20 15:05 Received: 08/28/20 18:14 Matrix: Water
PWS: Site ID: Sample Type:

Parameters	Method	Act ± Unc (MDC) Carr Trac	Units	Analyzed	CAS No.	Qual
	Pace Analytical Services - Greensburg					
Radium-226	EPA 9315	0.0859 ± 0.182 (0.424) C:76% T:NA	pCi/L	09/14/20 08:47	13982-63-3	
	Pace Analytical Services - Greensburg					
Radium-228	EPA 9320	-0.297 ± 0.384 (0.970) C:62% T:77%	pCi/L	09/16/20 14:43	15262-20-1	
	Pace Analytical Services - Greensburg					
Total Radium	Total Radium Calculation	0.0859 ± 0.566 (1.39)	pCi/L	09/17/20 11:28	7440-14-4	

REPORT OF LABORATORY ANALYSIS

This report shall not be reproduced, except in full,
without the written consent of Pace Analytical Services, LLC.

ANALYTICAL RESULTS - RADIOCHEMISTRY

Project: YATES AP-1 APP IV RADS

Pace Project No.: 92493135

Parameters	Method	Act ± Unc (MDC) Carr Trac	Units	Analyzed	CAS No.	Qual
Sample: YGWC-45 Lab ID: 92493135002 Collected: 08/28/20 10:15 Received: 08/28/20 18:14 Matrix: Water PWS: Site ID: Sample Type:						
Pace Analytical Services - Greensburg						
Radium-226	EPA 9315	0.764 ± 0.293 (0.275) C:87% T:NA	pCi/L	09/14/20 08:47	13982-63-3	
Pace Analytical Services - Greensburg						
Radium-228	EPA 9320	0.219 ± 0.479 (1.06) C:59% T:81%	pCi/L	09/16/20 14:43	15262-20-1	
Pace Analytical Services - Greensburg						
Total Radium	Total Radium Calculation	0.983 ± 0.772 (1.34)	pCi/L	09/17/20 11:28	7440-14-4	

REPORT OF LABORATORY ANALYSIS

This report shall not be reproduced, except in full,
without the written consent of Pace Analytical Services, LLC.

ANALYTICAL RESULTS - RADIOCHEMISTRY

Project: YATES AP-1 APP IV RADS

Pace Project No.: 92493135

Sample: YGWA-47 **Lab ID: 92493135003** Collected: 08/27/20 11:55 Received: 08/28/20 18:14 Matrix: Water
PWS: Site ID: Sample Type:

Parameters	Method	Act ± Unc (MDC) Carr Trac	Units	Analyzed	CAS No.	Qual
Pace Analytical Services - Greensburg						
Radium-226	EPA 9315	0.409 ± 0.220 (0.279) C:82% T:NA	pCi/L	09/14/20 08:56	13982-63-3	
Pace Analytical Services - Greensburg						
Radium-228	EPA 9320	0.848 ± 0.615 (1.19) C:61% T:66%	pCi/L	09/16/20 14:43	15262-20-1	
Pace Analytical Services - Greensburg						
Total Radium	Total Radium Calculation	1.26 ± 0.835 (1.47)	pCi/L	09/17/20 11:28	7440-14-4	

REPORT OF LABORATORY ANALYSIS

This report shall not be reproduced, except in full,
without the written consent of Pace Analytical Services, LLC.

ANALYTICAL RESULTS - RADIOCHEMISTRY

Project: YATES AP-1 APP IV RADS

Pace Project No.: 92493135

Parameters	Method	Act ± Unc (MDC) Carr Trac	Units	Analyzed	CAS No.	Qual
Sample: YGWC-46A Lab ID: 92493135004 Collected: 08/28/20 12:20 Received: 08/28/20 18:14 Matrix: Water PWS: Site ID: Sample Type:						
Pace Analytical Services - Greensburg						
Radium-226	EPA 9315	0.587 ± 0.266 (0.325) C:89% T:NA	pCi/L	09/14/20 08:56	13982-63-3	
Pace Analytical Services - Greensburg						
Radium-228	EPA 9320	1.75 ± 0.726 (1.18) C:58% T:78%	pCi/L	09/16/20 14:44	15262-20-1	
Pace Analytical Services - Greensburg						
Total Radium	Total Radium Calculation	2.34 ± 0.992 (1.51)	pCi/L	09/17/20 11:28	7440-14-4	

REPORT OF LABORATORY ANALYSIS

This report shall not be reproduced, except in full,
without the written consent of Pace Analytical Services, LLC.

ANALYTICAL RESULTS - RADIOCHEMISTRY

Project: YATES AP-1 APP IV RADS

Pace Project No.: 92493135

Parameters	Method	Act ± Unc (MDC) Carr Trac	Units	Analyzed	CAS No.	Qual
Sample: YGWC-52 Lab ID: 92493135005 Collected: 08/27/20 17:55 Received: 08/28/20 18:14 Matrix: Water PWS: Site ID: Sample Type:						
Pace Analytical Services - Greensburg						
Radium-226	EPA 9315	0.0651 ± 0.146 (0.345) C:87% T:NA	pCi/L	09/14/20 08:56	13982-63-3	
Pace Analytical Services - Greensburg						
Radium-228	EPA 9320	0.787 ± 0.598 (1.18) C:57% T:79%	pCi/L	09/16/20 14:44	15262-20-1	
Pace Analytical Services - Greensburg						
Total Radium	Total Radium Calculation	0.852 ± 0.744 (1.53)	pCi/L	09/17/20 11:28	7440-14-4	

REPORT OF LABORATORY ANALYSIS

This report shall not be reproduced, except in full,
without the written consent of Pace Analytical Services, LLC.

ANALYTICAL RESULTS - RADIOCHEMISTRY

Project: YATES AP-1 APP IV RADS

Pace Project No.: 92493135

Sample: DUP-01 (082820) **Lab ID: 92493135006** Collected: 08/28/20 00:00 Received: 08/28/20 18:14 Matrix: Water
PWS: Site ID: Sample Type:

Parameters	Method	Act ± Unc (MDC) Carr Trac	Units	Analyzed	CAS No.	Qual
	Pace Analytical Services - Greensburg					
Radium-226	EPA 9315	1.00 ± 0.359 (0.417) C:89% T:NA	pCi/L	09/14/20 08:57	13982-63-3	
	Pace Analytical Services - Greensburg					
Radium-228	EPA 9320	1.22 ± 0.647 (1.16) C:59% T:74%	pCi/L	09/16/20 14:44	15262-20-1	
	Pace Analytical Services - Greensburg					
Total Radium	Total Radium Calculation	2.22 ± 1.01 (1.58)	pCi/L	09/17/20 11:28	7440-14-4	

REPORT OF LABORATORY ANALYSIS

This report shall not be reproduced, except in full,
without the written consent of Pace Analytical Services, LLC.

QUALITY CONTROL - RADIOCHEMISTRY

Project: YATES AP-1 APP IV RADS

Pace Project No.: 92493135

QC Batch:	412347	Analysis Method:	EPA 9320
QC Batch Method:	EPA 9320	Analysis Description:	9320 Radium 228
		Laboratory:	Pace Analytical Services - Greensburg

Associated Lab Samples: 92493135001, 92493135002, 92493135003, 92493135004, 92493135005, 92493135006

METHOD BLANK: 1994502 Matrix: Water

Associated Lab Samples: 92493135001, 92493135002, 92493135003, 92493135004, 92493135005, 92493135006

Parameter	Act ± Unc (MDC) Carr Trac	Units	Analyzed	Qualifiers
Radium-228	0.314 ± 0.487 (1.05) C:61% T:69%	pCi/L	09/16/20 14:42	

Results presented on this page are in the units indicated by the "Units" column except where an alternate unit is presented to the right of the result.

REPORT OF LABORATORY ANALYSIS

This report shall not be reproduced, except in full,
without the written consent of Pace Analytical Services, LLC.

QUALITY CONTROL - RADIOCHEMISTRY

Project: YATES AP-1 APP IV RADS

Pace Project No.: 92493135

QC Batch: 412358

Analysis Method: EPA 9315

QC Batch Method: EPA 9315

Analysis Description: 9315 Total Radium

Laboratory: Pace Analytical Services - Greensburg

Associated Lab Samples: 92493135001, 92493135002, 92493135003, 92493135004, 92493135005, 92493135006

METHOD BLANK: 1994517

Matrix: Water

Associated Lab Samples: 92493135001, 92493135002, 92493135003, 92493135004, 92493135005, 92493135006

Parameter	Act ± Unc (MDC) Carr Trac	Units	Analyzed	Qualifiers
Radium-226	0.0557 ± 0.119 (0.278) C:90% T:NA	pCi/L	09/14/20 08:58	

Results presented on this page are in the units indicated by the "Units" column except where an alternate unit is presented to the right of the result.

REPORT OF LABORATORY ANALYSIS

This report shall not be reproduced, except in full,
without the written consent of Pace Analytical Services, LLC.

QUALIFIERS

Project: YATES AP-1 APP IV RADS

Pace Project No.: 92493135

DEFINITIONS

DF - Dilution Factor, if reported, represents the factor applied to the reported data due to dilution of the sample aliquot.

ND - Not Detected at or above adjusted reporting limit.

TNTC - Too Numerous To Count

J - Estimated concentration above the adjusted method detection limit and below the adjusted reporting limit.

MDL - Adjusted Method Detection Limit.

PQL - Practical Quantitation Limit.

RL - Reporting Limit - The lowest concentration value that meets project requirements for quantitative data with known precision and bias for a specific analyte in a specific matrix.

S - Surrogate

1,2-Diphenylhydrazine decomposes to and cannot be separated from Azobenzene using Method 8270. The result for each analyte is a combined concentration.

Consistent with EPA guidelines, unrounded data are displayed and have been used to calculate % recovery and RPD values.

LCS(D) - Laboratory Control Sample (Duplicate)

MS(D) - Matrix Spike (Duplicate)

DUP - Sample Duplicate

RPD - Relative Percent Difference

NC - Not Calculable.

SG - Silica Gel - Clean-Up

U - Indicates the compound was analyzed for, but not detected.

Acid preservation may not be appropriate for 2 Chloroethylvinyl ether.

A separate vial preserved to a pH of 4-5 is recommended in SW846 Chapter 4 for the analysis of Acrolein and Acrylonitrile by EPA Method 8260.

N-Nitrosodiphenylamine decomposes and cannot be separated from Diphenylamine using Method 8270. The result reported for each analyte is a combined concentration.

Act - Activity

Unc - Uncertainty: SDWA = 1.96 sigma count uncertainty, all other matrices = Expanded Uncertainty (95% confidence interval).

Gamma Spec = Expanded Uncertainty (95.4% Confidence Interval)

(MDC) - Minimum Detectable Concentration

Trac - Tracer Recovery (%)

Carr - Carrier Recovery (%)

Pace Analytical is TNI accredited. Contact your Pace PM for the current list of accredited analytes.

TNI - The NELAC Institute.

REPORT OF LABORATORY ANALYSIS

This report shall not be reproduced, except in full,
without the written consent of Pace Analytical Services, LLC.

QUALITY CONTROL DATA CROSS REFERENCE TABLE

Project: YATES AP-1 APP IV RADS
Pace Project No.: 92493135

Lab ID	Sample ID	QC Batch Method	QC Batch	Analytical Method	Analytical Batch
92493135001	YGWC-44	EPA 9315	412358		
92493135002	YGWC-45	EPA 9315	412358		
92493135003	YGWA-47	EPA 9315	412358		
92493135004	YGWC-46A	EPA 9315	412358		
92493135005	YGWC-52	EPA 9315	412358		
92493135006	DUP-01 (082820)	EPA 9315	412358		
92493135001	YGWC-44	EPA 9320	412347		
92493135002	YGWC-45	EPA 9320	412347		
92493135003	YGWA-47	EPA 9320	412347		
92493135004	YGWC-46A	EPA 9320	412347		
92493135005	YGWC-52	EPA 9320	412347		
92493135006	DUP-01 (082820)	EPA 9320	412347		
92493135001	YGWC-44	Total Radium Calculation	414382		
92493135002	YGWC-45	Total Radium Calculation	414382		
92493135003	YGWA-47	Total Radium Calculation	414382		
92493135004	YGWC-46A	Total Radium Calculation	414382		
92493135005	YGWC-52	Total Radium Calculation	414382		
92493135006	DUP-01 (082820)	Total Radium Calculation	414382		

REPORT OF LABORATORY ANALYSIS

This report shall not be reproduced, except in full,
without the written consent of Pace Analytical Services, LLC.



Sample Condition Upon Receipt

Client Name: GA Power

WO#: **92493135**



Courier: Fed Ex UPS USPS Client Commercial Pace Other
Tracking #: _____

Custody Seal on Cooler/Box Present: yes no Seals intact: yes no

Packing Material: Bubble Wrap Bubble Bags None Other _____

Thermometer Used 2/4 Type of Ice: Wet Blue None Samples on ice, cooling process has begun

Cooler Temperature 4.1 Biological Tissue is Frozen: Yes No
Temp should be above freezing to 6°C

Date and Initial of person examining contents: 5/25/04

Chain of Custody Present:	<input checked="" type="checkbox"/> Yes <input type="checkbox"/> No <input type="checkbox"/> N/A	1.
Chain of Custody Filled Out:	<input checked="" type="checkbox"/> Yes <input type="checkbox"/> No <input type="checkbox"/> N/A	2.
Chain of Custody Relinquished:	<input checked="" type="checkbox"/> Yes <input type="checkbox"/> No <input type="checkbox"/> N/A	3.
Sampler Name & Signature on COC:	<input checked="" type="checkbox"/> Yes <input type="checkbox"/> No <input type="checkbox"/> N/A	4.
Samples Arrived within Hold Time:	<input checked="" type="checkbox"/> Yes <input type="checkbox"/> No <input type="checkbox"/> N/A	5.
Short Hold Time Analysis (<72hr):	<input type="checkbox"/> Yes <input checked="" type="checkbox"/> No <input type="checkbox"/> N/A	6.
Rush Turn Around Time Requested:	<input type="checkbox"/> Yes <input checked="" type="checkbox"/> No <input type="checkbox"/> N/A	7.
Sufficient Volume:	<input checked="" type="checkbox"/> Yes <input type="checkbox"/> No <input type="checkbox"/> N/A	8.
Correct Containers Used:	<input checked="" type="checkbox"/> Yes <input type="checkbox"/> No <input type="checkbox"/> N/A	9.
Pace Containers Used:	<input checked="" type="checkbox"/> Yes <input type="checkbox"/> No <input type="checkbox"/> N/A	
Containers Intact:	<input checked="" type="checkbox"/> Yes <input type="checkbox"/> No <input type="checkbox"/> N/A	10.
Filtered volume received for Dissolved tests	<input type="checkbox"/> Yes <input type="checkbox"/> No <input checked="" type="checkbox"/> N/A	11.
Sample Labels match COC: -Includes date/time/ID/Analysis Matrix: <u>W</u>	<input checked="" type="checkbox"/> Yes <input type="checkbox"/> No <input type="checkbox"/> N/A	12.
All containers needing preservation have been checked.	<input checked="" type="checkbox"/> Yes <input type="checkbox"/> No <input type="checkbox"/> N/A	13. Dup-01 Met's pH adj 7 → <2 2/4/03
All containers needing preservation are found to be in compliance with EPA recommendation.	<input type="checkbox"/> Yes <input checked="" type="checkbox"/> No <input type="checkbox"/> N/A	
exceptions: VOA, coliform, TOC, O&G, WI-DRO (water)	<input type="checkbox"/> Yes <input checked="" type="checkbox"/> No	Initial when completed <u>CH</u> Lot # of added preservative <u>07270-2EIZ</u>
Samples checked for dechlorination:	<input type="checkbox"/> Yes <input type="checkbox"/> No <input checked="" type="checkbox"/> N/A	14.
Headspace in VOA Vials (>6mm):	<input type="checkbox"/> Yes <input type="checkbox"/> No <input checked="" type="checkbox"/> N/A	15.
Trip Blank Present:	<input type="checkbox"/> Yes <input type="checkbox"/> No <input checked="" type="checkbox"/> N/A	16.
Trip Blank Custody Seals Present	<input type="checkbox"/> Yes <input type="checkbox"/> No <input checked="" type="checkbox"/> N/A	
Pace Trip Blank Lot # (if purchased):	_____	

Client Notification/ Resolution: _____ Field Data Required? Y / N

Person Contacted: _____ Date/Time: _____

Comments/ Resolution: _____

Project Manager Review: _____ Date: _____

Note: Whenever there is a discrepancy affecting North Carolina compliance samples, a copy of this form will be sent to the North Carolina DEHNR Certification Office (i.e. out of hold, incorrect preservative, out of temp, incorrect containers)



Document Name:
Bottle Identification Form (BIF)
Document No.:
F-CAR-CS-043-Rev.00

Document Issued: March 14, 2019
Page 1 of 1
Issuing Authority:
Pace Carolinas Quality Office

• Check mark top half of box if pH and/or dechlorination is verified and within the acceptance range for preservation samples.
• Exceptions: VOA, Coliform, TOC, Oil and Grease, DRD/8015 (water) DOC, LLHg

Project # **W0# : 92493135**

PM: KLH1 Due Date: 09/14/20
CLIENT: GA-GA Power

• Bottom half of box is to list number of bottle

Matrix	Item#	Item Description	1	2	3	4	5	6	7	8	9	10	11	12
	EP4U-125 mL Plastic Unpreserved (N/A) (C-)													
	BP3U-250 mL Plastic Unpreserved (N/A)													
	BP2U-500 mL Plastic Unpreserved (N/A)													
	BP2U-1 liter Plastic Unpreserved (N/A)													
	BP4S-125 mL Plastic H2SO4 (pH < 2) (C-)													
	BP3M-250 mL plastic HNO3 (pH < 2)													
	BP4Z-125 mL Plastic 2N Acetate & NaOH (>9)													
	BP4C-125 mL Plastic NaOH (pH > 12) (C-)													
	WGFU-Wide-mouthed Glass Jar Unpreserved													
	AG1U-1 liter Amber Unpreserved (N/A) (C-)													
	AG1H-1 liter Amber HCl (pH < 2)													
	AG3U-250 mL Amber Unpreserved (N/A) (C-)													
	AG1S-1 liter Amber H2SO4 (pH < 2)													
	AG3S-250 mL Amber H2SO4 (pH < 2)													
	AG3A(DG3A)-250 mL Amber NH4Cl (N/A)(C-)													
	DG9H-40 mL VOA HCl (N/A)													
	VG9T-40 mL VOA Na2S2O3 (N/A)													
	VG9U-40 mL VOA Unp (N/A)													
	DG9P-40 mL VOA H3PO4 (N/A)													
	VOAK (6 vials per kit)-5035 kit (N/A)													
	V/GK (3 vials per kit)-VPH/Gas kit (N/A)													
	SP5T-125 mL Sterile Plastic (N/A - lab)													
	SP2T-250 mL Sterile Plastic (N/A - lab)													
	BP3A-250 mL Plastic (NH2)2SO4 (9.3-9.7)													
	AG0U-100 mL Amber Unpreserved vials (N/A)													

pH Adjustment Log for Preserved Samples

Sample ID	Type of Preservative	pH upon receipt	Date preservation adjusted	Time preservation adjusted	Amount of Preservative added
Ap-01	HNO3	7	8/28/20	1820	2.5ml 072720-2#

Note: Whenever there is a discrepancy affecting North Carolina compliance samples, a copy of this form will be sent to the North Carolina DEHNR Certified Out of hold, Incorrect preservative, out of temp, incorrect containers.



CHAIN-OF-CUSTODY / Analytical Request Document

The Chain-of-Custody is a LEGAL DOCUMENT. All relevant fields must be completed accurately.

Section A

Required Client Information:
 Agency: Arcadis (GA Power)
 Address: 2839 Paces Ferry Rd
 Atlanta, Atlanta, GA 30339

Required Project Information:
 Report To: Becky Stever
 Copy To:
 Project Name: Yates AP-1 App IV
 Project #:

Section B
 Invoice Information:
 Attention:
 Company Name:
 Address:
 Page Quote:
 Project Manager: karen.ketting@paceanaly.com
 Pace Profile #: 10840

Section C
 Regulatory Agency:
 State / Location: GA

Justified Due Date:
 Date:
 Fax:
 Purchase Order #:
 Project #:

ITEM #	SAMPLE ID One Character per box. (A-Z, 0-9, 1, -)	MATRIX Drinking Water Wastewater Surface Water Wastewater Sludge Sediment Soil Air Other	CHECKED WTD WWD SLD WCS AID OTC TS	COLLECTED		SAMPLE TEMP AT COLLECTION	# OF CONTAINERS	Preservatives	Analysis Test	Residual Chlorine (Y/N)
				START TIME	END TIME					
1	YGWC-44			WT	9/21 11:55		4		300.0 - Fluoride App IV Metals RAD 8315/8320 • Fluoride Mercury T47ok	6240135
2	YGWC-45			WT	9/22 10:15		4			PH 7.05 pH 6.84
3	YGWC-47 YGWA-47 KGS			WT	9/22 11:55		4			PH 4.88 PH 7.05 pH 5.90 pH
4	YGWC-46A			WT	9/28 11:20		3			
5	YGWC-52			WT	9/28 11:25		3			
6	DOR-01 (182820)			WT	9/28 8:00		3			
7	ES-01 (1082820)			WT	9/28 8:28		3			

Section D

Additional Comments: Finished in 2nd coc for HVA n. S2 (app II)

Relinquished By / Affiliation: Rexy Stum Nelsy

Date: 9/28/14

Accepted By / Affiliation: [Signature]

Date: 9/28/14

Temp in C: _____

Received on ice (Y/N): _____

Custody Sealed (Y/N): _____

Cooler (Y/N): _____

Samples Intact (Y/N): _____

DOR-01 app IV metals
unpreserved

PRINT NAME OF SAMPLER: Rexy Stum
SIGNATURE OF SAMPLER: [Signature]

Quality Control Sample Performance Assessment



Analyst Must Manually Enter All Fields Highlighted in Yellow.

Test: Ra-228
Analyst: LAL
Date: 9/11/2020
Worklist: 55961
Matrix: DW

Method Blank Assessment	
MB Sample ID	1994517
MB concentration:	0.056
M/B Counting Uncertainty:	0.118
MB MDC:	0.278
MB Numerical Performance Indicator:	0.92
MB Status vs Numerical Indicator:	N/A
MB Status vs. MDC:	Pass

Laboratory Control Sample Assessment	LCSD (Y or N)?	N
		LCSD55961
Count Date:	9/14/2020	
Spike I.D.:	19-033	
Decay Corrected Spike Concentration (pCi/mL):	24.044	
Volume Used (mL):	0.10	
Aliquot Volume (L, g, F):	0.522	
Target Conc. (pCi/L, g, F):	4.609	
Uncertainty (Calculated):	0.055	
Result (pCi/L, g, F):	4.395	
LCS/LCSD Counting Uncertainty (pCi/L, g, F):	0.589	
Numerical Performance Indicator:	-0.71	
Percent Recovery:	95.35%	
Status vs Numerical Indicator:	N/A	
Status vs Recovery:	Pass	
Upper % Recovery Limits:	125%	
Lower % Recovery Limits:	75%	

Duplicate Sample Assessment	Enter Duplicate sample IDs if other than LCS/LCSD in the space below.
Sample I.D.:	92492413011
Duplicate Sample I.D.:	92492413011DUP
Sample Result (pCi/L, g, F):	0.357
Sample Duplicate Result (pCi/L, g, F):	0.211
Sample Duplicate Counting Uncertainty (pCi/L, g, F):	0.265
Sample Duplicate Result Counting Uncertainty (pCi/L, g, F):	0.184
Are sample and/or duplicate results below RL?	See below ##
Duplicate Numerical Performance Indicator:	0.647
Duplicate RPD:	29.70%
Duplicate Status vs Numerical Indicator:	N/A
Duplicate Status vs RPD:	Fail***
% RPD Limit:	25%

*** Evaluation of duplicate precision is not applicable if either the sample or duplicate results are below the MDC.

Comments:

***Batch must be re-prepared due to unacceptable precision: N/A
LAM 9/14/2020

Sample Matrix Spike Control Assessment	MS/MSD 1	MS/MSD 2
Sample Collection Date: Sample I.D. Sample MS I.D. Sample MSD I.D. Spike I.D.:		
MS/MSD Decay Corrected Spike Concentration (pCi/mL): Spike Volume Used in MS (mL): Spike Volume Used in MSD (mL): MS Aliquot (L, g, F): MS Target Conc. (pCi/L, g, F): MSD Aliquot (L, g, F): MSD Target Conc. (pCi/L, g, F): MS Spike Uncertainty (calculated): MSD Spike Uncertainty (calculated):		
Sample Result: Sample Matrix Spike Result: Matrix Spike Result Counting Uncertainty (pCi/L, g, F): Sample Matrix Spike Duplicate Result: Sample Matrix Spike Duplicate Counting Uncertainty (pCi/L, g, F): Matrix Spike Duplicate Result Counting Uncertainty (pCi/L, g, F): MS Numerical Performance Indicator: MSD Numerical Performance Indicator: MS Percent Recovery: MSD Percent Recovery: MS Status vs Numerical Indicator: MSD Status vs Numerical Indicator: MS Status vs Recovery: MSD Status vs Recovery: MS/MSD Upper % Recovery Limits: MS/MSD Lower % Recovery Limits:		

Matrix Spike/Matrix Spike Duplicate Sample Assessment
Sample I.D. Sample MS I.D. Sample MSD I.D. Sample Matrix Spike Result: Matrix Spike Result Counting Uncertainty (pCi/L, g, F): Sample Matrix Spike Duplicate Result: Sample Matrix Spike Duplicate Counting Uncertainty (pCi/L, g, F): Duplicate Numerical Performance Indicator: Duplicate Numerical Performance Indicator: (Based on the Percent Recoveries) MS/MSD Duplicate RPD: MS/MSD Duplicate Status vs Numerical Indicator: MS/MSD Duplicate Status vs RPD: % RPD Limit:

2020/09/14/2020
LAM 9/14/2020

Quality Control Sample Performance Assessment



Analyst. Must Manually Enter All Fields Highlighted in Yellow.

Test: Ra-228
Analyst: LAL
Date: 9/11/2020
Worklist: 55961
Matrix: DW

Method Blank Assessment	
MB Sample ID	1994517
MB concentration:	0.056
M/B Counting Uncertainty:	0.118
MB MDC:	0.278
MB Numerical Performance Indicator:	0.92
MB Status vs Numerical Indicator:	N/A
MB Status vs. MDC:	Pass

Laboratory Control Sample Assessment	LCS# (Y or N)?	
	Y	N
Count Date:	9/14/2020	LCS#55961
Decay Corrected Spike Concentration (pCi/mL):	19.033	
Volume Used (mL):	24.044	
Aliquot Volume (L, g, F):	0.10	
Target Conc. (pCi/L, g, F):	0.522	
Uncertainty (Calculated):	4.609	
Result (pCi/L, g, F):	0.055	
LCS/LCSD Counting Uncertainty (pCi/L, g, F):	4.385	
Numerical Performance Indicator:	0.589	
Percent Recovery:	-0.71	
Status vs Numerical Indicator:	95.35%	
Upper % Recovery Limits:	N/A	
Lower % Recovery Limits:	Pass	
	125%	
	75%	

Duplicate Sample Assessment	Enter Duplicate sample IDs if other than LCS/LCSD in the space below.
Sample I.D.:	92492413010
Duplicate Sample I.D.:	92492413010DUP
Sample Result (pCi/L, g, F):	0.313
Sample Duplicate Result (pCi/L, g, F):	0.192
Sample Duplicate Counting Uncertainty (pCi/L, g, F):	0.186
Sample Duplicate Result Counting Uncertainty (pCi/L, g, F):	0.181
Are sample and/or duplicate results below RL?	See Below #
Duplicate Numerical Performance Indicator:	0.939
Duplicate RPD:	50.74%
Duplicate Status vs Numerical Indicator:	N/A
Duplicate Status vs RPD:	Fail
% RPD Limit:	25%

Evaluation of duplicate precision is not applicable if either the sample or duplicate results are below the MDC.

Comments:

***Spike must be re-accepted due to unacceptable precision. N/A

Sample Matrix Spike Control Assessment	MS/MSD 1	MS/MSD 2
Sample Collection Date:		
Sample I.D.:		
Sample MS I.D.:		
Sample MSD I.D.:		
Spike I.D.:		
MS/MSD Decay Corrected Spike Concentration (pCi/mL):		
Spike Volume Used in MS (mL):		
Spike Volume Used in MSD (mL):		
MS Aliquot (L, g, F):		
MS Target Conc. (pCi/L, g, F):		
MSD Aliquot (L, g, F):		
MSD Target Conc. (pCi/L, g, F):		
MS Spike Uncertainty (calculated):		
MSD Spike Uncertainty (calculated):		
Sample Result Counting Uncertainty (pCi/L, g, F):		
Sample Matrix Spike Result:		
Matrix Spike Result Counting Uncertainty (pCi/L, g, F):		
Sample Matrix Spike Duplicate Result:		
Matrix Spike Duplicate Result Counting Uncertainty (pCi/L, g, F):		
MS Numerical Performance Indicator:		
MSD Numerical Performance Indicator:		
MS Percent Recovery:		
MSD Percent Recovery:		
MS Status vs Numerical Indicator:		
MSD Status vs Numerical Indicator:		
MS Status vs Recovery:		
MSD Status vs Recovery:		
MS/MSD Upper % Recovery Limits:		
MS/MSD Lower % Recovery Limits:		

Matrix Spike/Matrix Spike Duplicate Sample Assessment
Sample I.D.:
Sample MS I.D.:
Sample MSD I.D.:
Sample Matrix Spike Result:
Matrix Spike Result Counting Uncertainty (pCi/L, g, F):
Sample Matrix Spike Duplicate Result:
Sample Matrix Spike Duplicate Counting Uncertainty (pCi/L, g, F):
Matrix Spike Duplicate Result Counting Uncertainty (pCi/L, g, F):
Duplicate Numerical Performance Indicator:
(Based on the Percent Recoveries) MS/MSD Duplicate RPD:
MS/MSD Duplicate Status vs Numerical Indicator:
MS/MSD Duplicate Status vs RPD:
% RPD Limit:

over 11/19/2020
www 9/14/2020

Quality Control Sample Performance Assessment



Analyst Must Manually Enter All Fields Highlighted in Yellow.

Test: Ra-228
Analyst: VAL
Date: 9/10/2020
Worklist: 55956
Matrix: WT

Method Blank Assessment	
MB Sample ID	1994502
MB concentration:	0.314
MB 2 Sigma CSU:	0.487
MB MDC:	1.054
MB Numerical Performance Indicator:	1.26
MB Status vs Numerical Indicator:	Pass
MB Status vs. MDC:	Pass

Laboratory Control Sample Assessment	LCS/D (Y or N)?	
	LCS55956	Y
Count Date:	9/16/2020	LCS55956
Spike I.D.:	20-030	9/16/2020
Decay Corrected Spike Concentration (pCi/mL):	38.382	20-030
Volume Used (mL):	0.10	0.10
Aliquot Volume (L, g, F):	0.813	0.814
Target Conc. (pCi/L, g, F):	4.719	4.715
Uncertainty (Calculated):	0.231	0.231
Result (pCi/L, g, F):	5.086	5.348
LCS/LCSD 2 Sigma CSU (pCi/L, g, F):	1.251	1.293
Numerical Performance Indicator:	0.57	0.94
Percent Recovery:	107.78%	113.43%
Status vs Numerical Indicator:	N/A	N/A
Status vs Recovery:	Pass	Pass
Upper % Recovery Limits:	135%	135%
Lower % Recovery Limits:	60%	60%

Duplicate Sample Assessment	LCS55956	Enter Duplicate sample IDs if other than LCS/LCSD in the space below:
Sample I.D.:	LCS55956	
Duplicate Sample I.D.:	LCS55956	
Sample Result (pCi/L, g, F):	5.086	
Sample Result 2 Sigma CSU (pCi/L, g, F):	1.251	
Sample Duplicate Result (pCi/L, g, F):	5.348	
Sample Duplicate Result 2 Sigma CSU (pCi/L, g, F):	1.293	
Are sample and/or duplicate results below RL?	NO	
Duplicate Numerical Performance Indicator:	-0.285	
(Based on the LCS/LCSD Percent Recoveries) Duplicate RPD:	5.11%	
Duplicate Status vs Numerical Indicator:	Pass	
Duplicate Status vs RPD:	Pass	
% RPD Limit:	36%	

Sample Matrix Spike Control Assessment	MS/MSD 1	MS/MSD 2
Sample Collection Date:		
Sample I.D.:		
Sample MS I.D.:		
Sample MSD I.D.:		
Spike I.D.:		
MS/MSD Decay Corrected Spike Concentration (pCi/mL):		
Spike Volume Used in MS (mL):		
Spike Volume Used in MSD (mL):		
MS Aliquot (L, g, F):		
MS Target Conc. (pCi/L, g, F):		
MSD Aliquot (L, g, F):		
MSD Target Conc. (pCi/L, g, F):		
MS Spike Uncertainty (calculated):		
MSD Spike Uncertainty (calculated):		
Sample Result:		
Sample Result 2 Sigma CSU (pCi/L, g, F):		
Sample Matrix Spike Result:		
Sample Matrix Spike Duplicate Result:		
Matrix Spike Duplicate Result 2 Sigma CSU (pCi/L, g, F):		
MS Numerical Performance Indicator:		
MS Percent Recovery:		
MSD Percent Recovery:		
MS Status vs Numerical Indicator:		
MSD Status vs Numerical Indicator:		
MS Status vs Recovery:		
MSD Status vs Recovery:		
MS/MSD Upper % Recovery Limits:		
MS/MSD Lower % Recovery Limits:		

Matrix Spike/Matrix Spike Duplicate Sample Assessment
Sample I.D.:
Sample MS I.D.:
Sample MSD I.D.:
Matrix Spike Result 2 Sigma CSU (pCi/L, g, F):
Sample Matrix Spike Duplicate Result:
Matrix Spike Duplicate Result 2 Sigma CSU (pCi/L, g, F):
Duplicate Numerical Performance Indicator:
(Based on the Percent Recoveries) MS/MSD Duplicate RPD:
MS/MSD Duplicate Status vs Numerical Indicator:
MS/MSD Duplicate Status vs RPD:
% RPD Limit:

Evaluation of duplicate precision is not applicable if either the sample or duplicate results are below the MDC.

Comments:

9-17-20

Signature

October 06, 2020

Ms. Lauren Petty
Southern Co. Services
42 Inverness Center Parkway
Birmingham, AL 35242

RE: Project: YATES AP-1 APP III & IV
Pace Project No.: 92493156

Dear Ms. Petty:

Enclosed are the analytical results for sample(s) received by the laboratory on August 28, 2020. The results relate only to the samples included in this report. Results reported herein conform to the applicable TNI/NELAC Standards and the laboratory's Quality Manual, where applicable, unless otherwise noted in the body of the report.

The test results provided in this final report were generated by each of the following laboratories within the Pace Network:

- Pace Analytical Services - Asheville
- Pace Analytical Services - Charlotte
- Pace Analytical Services - Peachtree Corners, GA

This report was revised 10/6/20 to correct a sample ID error made in the field, and include revised COC.

If you have any questions concerning this report, please feel free to contact me.

Sincerely,



Kevin Herring
kevin.herring@pacelabs.com
1(704)875-9092
HORIZON Database Administrator

Enclosures

cc: Joju Abraham, Georgia Power-CCR
Geoffrey Gay, ARCADIS - Atlanta
Kristen Jurinko
Kelley Sharpe, ARCADIS - Atlanta
Alex Simpson, Arcadis
Samantha Thomas
Maribel Vital



REPORT OF LABORATORY ANALYSIS

This report shall not be reproduced, except in full,
without the written consent of Pace Analytical Services, LLC.

CERTIFICATIONS

Project: YATES AP-1 APP III & IV

Pace Project No.: 92493156

Pace Analytical Services Charlotte

9800 Kinsey Ave. Ste 100, Huntersville, NC 28078
Louisiana/NELAP Certification # LA170028
North Carolina Drinking Water Certification #: 37706
North Carolina Field Services Certification #: 5342
North Carolina Wastewater Certification #: 12

South Carolina Certification #: 99006001
Florida/NELAP Certification #: E87627
Kentucky UST Certification #: 84
Virginia/VELAP Certification #: 460221

Pace Analytical Services Asheville

2225 Riverside Drive, Asheville, NC 28804
Florida/NELAP Certification #: E87648
Massachusetts Certification #: M-NC030
North Carolina Drinking Water Certification #: 37712

North Carolina Wastewater Certification #: 40
South Carolina Certification #: 99030001
Virginia/VELAP Certification #: 460222

Pace Analytical Services Peachtree Corners

110 Technology Pkwy, Peachtree Corners, GA 30092
Florida DOH Certification #: E87315
Georgia DW Inorganics Certification #: 812
Georgia DW Microbiology Certification #: 812

North Carolina Certification #: 381
South Carolina Certification #: 98011001
Virginia Certification #: 460204

REPORT OF LABORATORY ANALYSIS

This report shall not be reproduced, except in full,
without the written consent of Pace Analytical Services, LLC.

SAMPLE SUMMARY

Project: YATES AP-1 APP III & IV

Pace Project No.: 92493156

Lab ID	Sample ID	Matrix	Date Collected	Date Received
92493156001	YGWC-44	Water	08/27/20 15:05	08/28/20 18:14
92493156002	YGWC-45	Water	08/28/20 10:15	08/28/20 18:14
92493156003	YGWA-47	Water	08/27/20 11:55	08/28/20 18:14
92493156004	YGWC-46A	Water	08/28/20 12:20	08/28/20 18:14
92493156005	YGWC-52	Water	08/27/20 17:55	08/28/20 18:14
92493156006	DUP-01 (082820)	Water	08/28/20 00:00	08/28/20 18:14

REPORT OF LABORATORY ANALYSIS

This report shall not be reproduced, except in full,
without the written consent of Pace Analytical Services, LLC.

SAMPLE ANALYTE COUNT

Project: YATES AP-1 APP III & IV

Pace Project No.: 92493156

Lab ID	Sample ID	Method	Analysts	Analytes Reported
92493156001	YGWC-44	EPA 6020B	CW1	12
		EPA 7470A	VB	1
		EPA 300.0 Rev 2.1 1993	CDC	1
92493156002	YGWC-45	EPA 6020B	CW1	12
		EPA 7470A	VB	1
		EPA 300.0 Rev 2.1 1993	CDC	1
92493156003	YGWA-47	EPA 6020B	CW1	12
		EPA 7470A	VB	1
		EPA 300.0 Rev 2.1 1993	CDC	1
92493156004	YGWC-46A	EPA 6010D	KH	1
		EPA 6020B	CW1	13
		EPA 7470A	VB	1
		EPA 300.0 Rev 2.1 1993	CDC	3
92493156005	YGWC-52	EPA 6010D	KH	1
		EPA 6020B	CW1	12
		EPA 7470A	VB	1
		EPA 300.0 Rev 2.1 1993	CDC	3
92493156006	DUP-01 (082820)	EPA 6010D	KH	1
		EPA 6020B	CW1	12
		EPA 7470A	VB	1
		EPA 300.0 Rev 2.1 1993	CDC	3

PASI-A = Pace Analytical Services - Asheville

PASI-C = Pace Analytical Services - Charlotte

PASI-GA = Pace Analytical Services - Peachtree Corners, GA

REPORT OF LABORATORY ANALYSIS

This report shall not be reproduced, except in full,
without the written consent of Pace Analytical Services, LLC.

SUMMARY OF DETECTION

Project: YATES AP-1 APP III & IV

Pace Project No.: 92493156

Lab Sample ID	Client Sample ID	Result	Units	Report Limit	Analyzed	Qualifiers
Method	Parameters					
92493156001	YGWC-44					
	pH	5.75	Std. Units		09/09/20 14:36	
EPA 6020B	Barium	0.086	mg/L	0.010	08/31/20 14:59	
EPA 6020B	Cobalt	0.0030J	mg/L	0.0050	08/31/20 14:59	
EPA 6020B	Lithium	0.013J	mg/L	0.030	08/31/20 14:59	
92493156002	YGWC-45					
	pH	6.84	Std. Units		09/09/20 14:36	
EPA 6020B	Antimony	0.0017J	mg/L	0.0030	08/31/20 15:22	
EPA 6020B	Barium	0.053	mg/L	0.010	08/31/20 15:22	
EPA 6020B	Cobalt	0.00055J	mg/L	0.0050	08/31/20 15:22	
EPA 6020B	Lithium	0.012J	mg/L	0.030	08/31/20 15:22	
EPA 6020B	Molybdenum	0.0013J	mg/L	0.010	08/31/20 15:22	
EPA 300.0 Rev 2.1 1993	Fluoride	0.070J	mg/L	0.10	09/01/20 19:22	
92493156003	YGWA-47					
	pH	4.88	Std. Units		09/09/20 14:36	
EPA 6020B	Antimony	0.00048J	mg/L	0.0030	08/31/20 15:28	
EPA 6020B	Barium	0.027	mg/L	0.010	08/31/20 15:28	
EPA 6020B	Beryllium	0.000047J	mg/L	0.0030	08/31/20 15:28	
EPA 6020B	Cobalt	0.0011J	mg/L	0.0050	08/31/20 15:28	
EPA 6020B	Lithium	0.0039J	mg/L	0.030	08/31/20 15:28	
92493156004	YGWC-46A					
	pH	7.05	Std. Units		09/09/20 14:36	
EPA 6010D	Calcium	102	mg/L	1.0	09/01/20 12:21	
EPA 6020B	Antimony	0.00029J	mg/L	0.0030	08/31/20 15:34	
EPA 6020B	Arsenic	0.0015J	mg/L	0.0050	08/31/20 15:34	
EPA 6020B	Barium	0.050	mg/L	0.010	08/31/20 15:34	
EPA 6020B	Boron	1.9	mg/L	0.10	08/31/20 15:34	
EPA 6020B	Cobalt	0.0038J	mg/L	0.0050	08/31/20 15:34	
EPA 6020B	Lithium	0.012J	mg/L	0.030	08/31/20 15:34	
EPA 6020B	Molybdenum	0.0030J	mg/L	0.010	08/31/20 15:34	
EPA 300.0 Rev 2.1 1993	Chloride	25.9	mg/L	1.0	09/01/20 15:05	
EPA 300.0 Rev 2.1 1993	Fluoride	0.12	mg/L	0.10	09/01/20 15:05	
EPA 300.0 Rev 2.1 1993	Sulfate	394	mg/L	8.0	09/01/20 20:05	
92493156005	YGWC-52					
	pH	5.80	Std. Units		09/09/20 14:36	
EPA 6010D	Calcium	52.3	mg/L	1.0	09/01/20 12:39	
EPA 6020B	Barium	0.021	mg/L	0.010	08/31/20 15:39	
EPA 6020B	Cobalt	0.0022J	mg/L	0.0050	08/31/20 15:39	
EPA 6020B	Lead	0.000092J	mg/L	0.0050	08/31/20 15:39	
EPA 6020B	Lithium	0.0048J	mg/L	0.030	08/31/20 15:39	
EPA 300.0 Rev 2.1 1993	Chloride	3.9	mg/L	1.0	09/01/20 15:46	
EPA 300.0 Rev 2.1 1993	Sulfate	144	mg/L	3.0	09/01/20 20:20	
92493156006	DUP-01 (082820)					
EPA 6010D	Calcium	101	mg/L	1.0	09/01/20 12:43	
EPA 6020B	Arsenic	0.0013J	mg/L	0.0050	08/31/20 15:57	

REPORT OF LABORATORY ANALYSIS

This report shall not be reproduced, except in full,
without the written consent of Pace Analytical Services, LLC.

SUMMARY OF DETECTION

Project: YATES AP-1 APP III & IV

Pace Project No.: 92493156

Lab Sample ID Method	Client Sample ID Parameters	Result	Units	Report Limit	Analyzed	Qualifiers
92493156006	DUP-01 (082820)					
EPA 6020B	Barium	0.048	mg/L	0.010	08/31/20 15:57	
EPA 6020B	Chromium	0.00066J	mg/L	0.010	08/31/20 15:57	
EPA 6020B	Cobalt	0.0036J	mg/L	0.0050	08/31/20 15:57	
EPA 6020B	Lead	0.00022J	mg/L	0.0050	08/31/20 15:57	
EPA 6020B	Lithium	0.011J	mg/L	0.030	08/31/20 15:57	
EPA 6020B	Molybdenum	0.0029J	mg/L	0.010	08/31/20 15:57	
EPA 300.0 Rev 2.1 1993	Chloride	25.9	mg/L	1.0	09/01/20 15:59	
EPA 300.0 Rev 2.1 1993	Fluoride	0.12	mg/L	0.10	09/01/20 15:59	
EPA 300.0 Rev 2.1 1993	Sulfate	385	mg/L	8.0	09/01/20 20:35	

REPORT OF LABORATORY ANALYSIS

This report shall not be reproduced, except in full,
without the written consent of Pace Analytical Services, LLC.

ANALYTICAL RESULTS

Project: YATES AP-1 APP III & IV
Pace Project No.: 92493156

Sample: YGWC-44		Lab ID: 92493156001		Collected: 08/27/20 15:05		Received: 08/28/20 18:14		Matrix: Water	
Parameters	Results	Units	Report Limit	MDL	DF	Prepared	Analyzed	CAS No.	Qual
Field Data									
Analytical Method: Pace Analytical Services - Charlotte									
pH	5.75	Std. Units			1		09/09/20 14:36		
6020 MET ICPMS									
Analytical Method: EPA 6020B Preparation Method: EPA 3005A									
Pace Analytical Services - Peachtree Corners, GA									
Antimony	ND	mg/L	0.0030	0.00028	1	08/31/20 12:10	08/31/20 14:59	7440-36-0	
Arsenic	ND	mg/L	0.0050	0.00078	1	08/31/20 12:10	08/31/20 14:59	7440-38-2	
Barium	0.086	mg/L	0.010	0.00071	1	08/31/20 12:10	08/31/20 14:59	7440-39-3	
Beryllium	ND	mg/L	0.0030	0.000046	1	08/31/20 12:10	08/31/20 14:59	7440-41-7	
Cadmium	ND	mg/L	0.0025	0.00012	1	08/31/20 12:10	08/31/20 14:59	7440-43-9	
Chromium	ND	mg/L	0.010	0.00055	1	08/31/20 12:10	08/31/20 14:59	7440-47-3	
Cobalt	0.0030J	mg/L	0.0050	0.00038	1	08/31/20 12:10	08/31/20 14:59	7440-48-4	
Lead	ND	mg/L	0.0050	0.000036	1	08/31/20 12:10	08/31/20 14:59	7439-92-1	
Lithium	0.013J	mg/L	0.030	0.00081	1	08/31/20 12:10	08/31/20 14:59	7439-93-2	
Molybdenum	ND	mg/L	0.010	0.00069	1	08/31/20 12:10	08/31/20 14:59	7439-98-7	
Selenium	ND	mg/L	0.010	0.0016	1	08/31/20 12:10	08/31/20 14:59	7782-49-2	
Thallium	ND	mg/L	0.0010	0.00014	1	08/31/20 12:10	08/31/20 14:59	7440-28-0	
7470 Mercury									
Analytical Method: EPA 7470A Preparation Method: EPA 7470A									
Pace Analytical Services - Peachtree Corners, GA									
Mercury	ND	mg/L	0.00050	0.000078	1	08/31/20 12:00	08/31/20 15:42	7439-97-6	
300.0 IC Anions 28 Days									
Analytical Method: EPA 300.0 Rev 2.1 1993									
Pace Analytical Services - Asheville									
Fluoride	ND	mg/L	0.10	0.050	1		09/01/20 19:08	16984-48-8	

REPORT OF LABORATORY ANALYSIS

This report shall not be reproduced, except in full,
without the written consent of Pace Analytical Services, LLC.

ANALYTICAL RESULTS

Project: YATES AP-1 APP III & IV

Pace Project No.: 92493156

Sample: YGWC-45		Lab ID: 92493156002		Collected: 08/28/20 10:15		Received: 08/28/20 18:14		Matrix: Water	
Parameters	Results	Units	Report Limit	MDL	DF	Prepared	Analyzed	CAS No.	Qual
Field Data									
Analytical Method: Pace Analytical Services - Charlotte									
pH	6.84	Std. Units			1		09/09/20 14:36		
6020 MET ICPMS									
Analytical Method: EPA 6020B Preparation Method: EPA 3005A									
Pace Analytical Services - Peachtree Corners, GA									
Antimony	0.0017J	mg/L	0.0030	0.00028	1	08/31/20 12:10	08/31/20 15:22	7440-36-0	
Arsenic	ND	mg/L	0.0050	0.00078	1	08/31/20 12:10	08/31/20 15:22	7440-38-2	
Barium	0.053	mg/L	0.010	0.00071	1	08/31/20 12:10	08/31/20 15:22	7440-39-3	
Beryllium	ND	mg/L	0.0030	0.000046	1	08/31/20 12:10	08/31/20 15:22	7440-41-7	
Cadmium	ND	mg/L	0.0025	0.00012	1	08/31/20 12:10	08/31/20 15:22	7440-43-9	
Chromium	ND	mg/L	0.010	0.00055	1	08/31/20 12:10	08/31/20 15:22	7440-47-3	
Cobalt	0.00055J	mg/L	0.0050	0.00038	1	08/31/20 12:10	08/31/20 15:22	7440-48-4	
Lead	ND	mg/L	0.0050	0.000036	1	08/31/20 12:10	08/31/20 15:22	7439-92-1	
Lithium	0.012J	mg/L	0.030	0.00081	1	08/31/20 12:10	08/31/20 15:22	7439-93-2	
Molybdenum	0.0013J	mg/L	0.010	0.00069	1	08/31/20 12:10	08/31/20 15:22	7439-98-7	
Selenium	ND	mg/L	0.010	0.0016	1	08/31/20 12:10	08/31/20 15:22	7782-49-2	
Thallium	ND	mg/L	0.0010	0.00014	1	08/31/20 12:10	08/31/20 15:22	7440-28-0	
7470 Mercury									
Analytical Method: EPA 7470A Preparation Method: EPA 7470A									
Pace Analytical Services - Peachtree Corners, GA									
Mercury	ND	mg/L	0.00050	0.000078	1	08/31/20 12:00	08/31/20 15:44	7439-97-6	
300.0 IC Anions 28 Days									
Analytical Method: EPA 300.0 Rev 2.1 1993									
Pace Analytical Services - Asheville									
Fluoride	0.070J	mg/L	0.10	0.050	1		09/01/20 19:22	16984-48-8	

REPORT OF LABORATORY ANALYSIS

This report shall not be reproduced, except in full,
without the written consent of Pace Analytical Services, LLC.

ANALYTICAL RESULTS

Project: YATES AP-1 APP III & IV
Pace Project No.: 92493156

Sample: YGWA-47		Lab ID: 92493156003		Collected: 08/27/20 11:55		Received: 08/28/20 18:14		Matrix: Water	
Parameters	Results	Units	Report Limit	MDL	DF	Prepared	Analyzed	CAS No.	Qual
Field Data									
Analytical Method: Pace Analytical Services - Charlotte									
pH	4.88	Std. Units			1		09/09/20 14:36		
6020 MET ICPMS									
Analytical Method: EPA 6020B Preparation Method: EPA 3005A									
Pace Analytical Services - Peachtree Corners, GA									
Antimony	0.00048J	mg/L	0.0030	0.00028	1	08/31/20 12:10	08/31/20 15:28	7440-36-0	
Arsenic	ND	mg/L	0.0050	0.00078	1	08/31/20 12:10	08/31/20 15:28	7440-38-2	
Barium	0.027	mg/L	0.010	0.00071	1	08/31/20 12:10	08/31/20 15:28	7440-39-3	
Beryllium	0.000047J	mg/L	0.0030	0.000046	1	08/31/20 12:10	08/31/20 15:28	7440-41-7	
Cadmium	ND	mg/L	0.0025	0.00012	1	08/31/20 12:10	08/31/20 15:28	7440-43-9	
Chromium	ND	mg/L	0.010	0.00055	1	08/31/20 12:10	08/31/20 15:28	7440-47-3	
Cobalt	0.0011J	mg/L	0.0050	0.00038	1	08/31/20 12:10	08/31/20 15:28	7440-48-4	
Lead	ND	mg/L	0.0050	0.000036	1	08/31/20 12:10	08/31/20 15:28	7439-92-1	
Lithium	0.0039J	mg/L	0.030	0.00081	1	08/31/20 12:10	08/31/20 15:28	7439-93-2	
Molybdenum	ND	mg/L	0.010	0.00069	1	08/31/20 12:10	08/31/20 15:28	7439-98-7	
Selenium	ND	mg/L	0.010	0.0016	1	08/31/20 12:10	08/31/20 15:28	7782-49-2	
Thallium	ND	mg/L	0.0010	0.00014	1	08/31/20 12:10	08/31/20 15:28	7440-28-0	
7470 Mercury									
Analytical Method: EPA 7470A Preparation Method: EPA 7470A									
Pace Analytical Services - Peachtree Corners, GA									
Mercury	ND	mg/L	0.00050	0.000078	1	08/31/20 12:00	08/31/20 15:59	7439-97-6	
300.0 IC Anions 28 Days									
Analytical Method: EPA 300.0 Rev 2.1 1993									
Pace Analytical Services - Asheville									
Fluoride	ND	mg/L	0.10	0.050	1		09/01/20 19:35	16984-48-8	

REPORT OF LABORATORY ANALYSIS

This report shall not be reproduced, except in full,
without the written consent of Pace Analytical Services, LLC.

ANALYTICAL RESULTS

Project: YATES AP-1 APP III & IV

Pace Project No.: 92493156

Sample: YGWC-46A Lab ID: 92493156004 Collected: 08/28/20 12:20 Received: 08/28/20 18:14 Matrix: Water

Parameters	Results	Units	Report Limit	MDL	DF	Prepared	Analyzed	CAS No.	Qual
Field Data									
Analytical Method: Pace Analytical Services - Charlotte									
pH	7.05	Std. Units			1		09/09/20 14:36		
6010D ATL ICP									
Analytical Method: EPA 6010D Preparation Method: EPA 3010A									
Pace Analytical Services - Peachtree Corners, GA									
Calcium	102	mg/L	1.0	0.070	1	08/31/20 17:24	09/01/20 12:21	7440-70-2	
6020 MET ICPMS									
Analytical Method: EPA 6020B Preparation Method: EPA 3005A									
Pace Analytical Services - Peachtree Corners, GA									
Antimony	0.00029J	mg/L	0.0030	0.00028	1	08/31/20 12:10	08/31/20 15:34	7440-36-0	
Arsenic	0.0015J	mg/L	0.0050	0.00078	1	08/31/20 12:10	08/31/20 15:34	7440-38-2	
Barium	0.050	mg/L	0.010	0.00071	1	08/31/20 12:10	08/31/20 15:34	7440-39-3	
Beryllium	ND	mg/L	0.0030	0.000046	1	08/31/20 12:10	08/31/20 15:34	7440-41-7	
Boron	1.9	mg/L	0.10	0.0052	1	08/31/20 12:10	08/31/20 15:34	7440-42-8	
Cadmium	ND	mg/L	0.0025	0.00012	1	08/31/20 12:10	08/31/20 15:34	7440-43-9	
Chromium	ND	mg/L	0.010	0.00055	1	08/31/20 12:10	08/31/20 15:34	7440-47-3	
Cobalt	0.0038J	mg/L	0.0050	0.00038	1	08/31/20 12:10	08/31/20 15:34	7440-48-4	
Lead	ND	mg/L	0.0050	0.000036	1	08/31/20 12:10	08/31/20 15:34	7439-92-1	
Lithium	0.012J	mg/L	0.030	0.00081	1	08/31/20 12:10	08/31/20 15:34	7439-93-2	
Molybdenum	0.0030J	mg/L	0.010	0.00069	1	08/31/20 12:10	08/31/20 15:34	7439-98-7	
Selenium	ND	mg/L	0.010	0.0016	1	08/31/20 12:10	08/31/20 15:34	7782-49-2	
Thallium	ND	mg/L	0.0010	0.00014	1	08/31/20 12:10	08/31/20 15:34	7440-28-0	
7470 Mercury									
Analytical Method: EPA 7470A Preparation Method: EPA 7470A									
Pace Analytical Services - Peachtree Corners, GA									
Mercury	ND	mg/L	0.00050	0.000078	1	08/31/20 12:00	08/31/20 16:01	7439-97-6	
300.0 IC Anions 28 Days									
Analytical Method: EPA 300.0 Rev 2.1 1993									
Pace Analytical Services - Asheville									
Chloride	25.9	mg/L	1.0	0.60	1		09/01/20 15:05	16887-00-6	
Fluoride	0.12	mg/L	0.10	0.050	1		09/01/20 15:05	16984-48-8	
Sulfate	394	mg/L	8.0	4.0	8		09/01/20 20:05	14808-79-8	

REPORT OF LABORATORY ANALYSIS

This report shall not be reproduced, except in full,
without the written consent of Pace Analytical Services, LLC.

ANALYTICAL RESULTS

Project: YATES AP-1 APP III & IV

Pace Project No.: 92493156

Sample: YGWC-52		Lab ID: 92493156005		Collected: 08/27/20 17:55		Received: 08/28/20 18:14		Matrix: Water	
Parameters	Results	Units	Report Limit	MDL	DF	Prepared	Analyzed	CAS No.	Qual
Field Data									
Analytical Method: Pace Analytical Services - Charlotte									
pH	5.80	Std. Units			1		09/09/20 14:36		
6010D ATL ICP									
Analytical Method: EPA 6010D Preparation Method: EPA 3010A									
Pace Analytical Services - Peachtree Corners, GA									
Calcium	52.3	mg/L	1.0	0.070	1	08/31/20 17:24	09/01/20 12:39	7440-70-2	
6020 MET ICPMS									
Analytical Method: EPA 6020B Preparation Method: EPA 3005A									
Pace Analytical Services - Peachtree Corners, GA									
Antimony	ND	mg/L	0.0030	0.00028	1	08/31/20 12:10	08/31/20 15:39	7440-36-0	
Arsenic	ND	mg/L	0.0050	0.00078	1	08/31/20 12:10	08/31/20 15:39	7440-38-2	
Barium	0.021	mg/L	0.010	0.00071	1	08/31/20 12:10	08/31/20 15:39	7440-39-3	
Beryllium	ND	mg/L	0.0030	0.000046	1	08/31/20 12:10	08/31/20 15:39	7440-41-7	
Cadmium	ND	mg/L	0.0025	0.00012	1	08/31/20 12:10	08/31/20 15:39	7440-43-9	
Chromium	ND	mg/L	0.010	0.00055	1	08/31/20 12:10	08/31/20 15:39	7440-47-3	
Cobalt	0.0022J	mg/L	0.0050	0.00038	1	08/31/20 12:10	08/31/20 15:39	7440-48-4	
Lead	0.000092J	mg/L	0.0050	0.000036	1	08/31/20 12:10	08/31/20 15:39	7439-92-1	
Lithium	0.0048J	mg/L	0.030	0.00081	1	08/31/20 12:10	08/31/20 15:39	7439-93-2	
Molybdenum	ND	mg/L	0.010	0.00069	1	08/31/20 12:10	08/31/20 15:39	7439-98-7	
Selenium	ND	mg/L	0.010	0.0016	1	08/31/20 12:10	08/31/20 15:39	7782-49-2	
Thallium	ND	mg/L	0.0010	0.00014	1	08/31/20 12:10	08/31/20 15:39	7440-28-0	
7470 Mercury									
Analytical Method: EPA 7470A Preparation Method: EPA 7470A									
Pace Analytical Services - Peachtree Corners, GA									
Mercury	ND	mg/L	0.00050	0.000078	1	08/31/20 12:00	08/31/20 16:03	7439-97-6	
300.0 IC Anions 28 Days									
Analytical Method: EPA 300.0 Rev 2.1 1993									
Pace Analytical Services - Asheville									
Chloride	3.9	mg/L	1.0	0.60	1		09/01/20 15:46	16887-00-6	
Fluoride	ND	mg/L	0.10	0.050	1		09/01/20 15:46	16984-48-8	
Sulfate	144	mg/L	3.0	1.5	3		09/01/20 20:20	14808-79-8	

REPORT OF LABORATORY ANALYSIS

This report shall not be reproduced, except in full,
without the written consent of Pace Analytical Services, LLC.

ANALYTICAL RESULTS

Project: YATES AP-1 APP III & IV

Pace Project No.: 92493156

Sample: DUP-01 (082820)		Lab ID: 92493156006		Collected: 08/28/20 00:00	Received: 08/28/20 18:14	Matrix: Water				
Parameters	Results	Units	Report			Prepared	Analyzed	CAS No.	Qual	
			Limit	MDL	DF					
6010D ATL ICP		Analytical Method: EPA 6010D Preparation Method: EPA 3010A Pace Analytical Services - Peachtree Corners, GA								
Calcium	101	mg/L	1.0	0.070	1	08/31/20 17:24	09/01/20 12:43	7440-70-2		
6020 MET ICPMS		Analytical Method: EPA 6020B Preparation Method: EPA 3005A Pace Analytical Services - Peachtree Corners, GA								
Antimony	ND	mg/L	0.0030	0.00028	1	08/31/20 12:10	08/31/20 15:57	7440-36-0		
Arsenic	0.0013J	mg/L	0.0050	0.00078	1	08/31/20 12:10	08/31/20 15:57	7440-38-2		
Barium	0.048	mg/L	0.010	0.00071	1	08/31/20 12:10	08/31/20 15:57	7440-39-3		
Beryllium	ND	mg/L	0.0030	0.000046	1	08/31/20 12:10	08/31/20 15:57	7440-41-7		
Cadmium	ND	mg/L	0.0025	0.00012	1	08/31/20 12:10	08/31/20 15:57	7440-43-9		
Chromium	0.00066J	mg/L	0.010	0.00055	1	08/31/20 12:10	08/31/20 15:57	7440-47-3		
Cobalt	0.0036J	mg/L	0.0050	0.00038	1	08/31/20 12:10	08/31/20 15:57	7440-48-4		
Lead	0.00022J	mg/L	0.0050	0.000036	1	08/31/20 12:10	08/31/20 15:57	7439-92-1		
Lithium	0.011J	mg/L	0.030	0.00081	1	08/31/20 12:10	08/31/20 15:57	7439-93-2		
Molybdenum	0.0029J	mg/L	0.010	0.00069	1	08/31/20 12:10	08/31/20 15:57	7439-98-7		
Selenium	ND	mg/L	0.010	0.0016	1	08/31/20 12:10	08/31/20 15:57	7782-49-2		
Thallium	ND	mg/L	0.0010	0.00014	1	08/31/20 12:10	08/31/20 15:57	7440-28-0		
7470 Mercury		Analytical Method: EPA 7470A Preparation Method: EPA 7470A Pace Analytical Services - Peachtree Corners, GA								
Mercury	ND	mg/L	0.00050	0.000078	1	08/31/20 12:00	08/31/20 16:06	7439-97-6		
300.0 IC Anions 28 Days		Analytical Method: EPA 300.0 Rev 2.1 1993 Pace Analytical Services - Asheville								
Chloride	25.9	mg/L	1.0	0.60	1		09/01/20 15:59	16887-00-6		
Fluoride	0.12	mg/L	0.10	0.050	1		09/01/20 15:59	16984-48-8		
Sulfate	385	mg/L	8.0	4.0	8		09/01/20 20:35	14808-79-8		

REPORT OF LABORATORY ANALYSIS

This report shall not be reproduced, except in full,
without the written consent of Pace Analytical Services, LLC.

QUALITY CONTROL DATA

Project: YATES AP-1 APP III & IV

Pace Project No.: 92493156

QC Batch: 563496

Analysis Method: EPA 6010D

QC Batch Method: EPA 3010A

Analysis Description: 6010D ATL

Laboratory: Pace Analytical Services - Peachtree Corners, GA

Associated Lab Samples: 92493156004, 92493156005, 92493156006

METHOD BLANK: 2987753

Matrix: Water

Associated Lab Samples: 92493156004, 92493156005, 92493156006

Parameter	Units	Blank Result	Reporting Limit	MDL	Analyzed	Qualifiers
Calcium	mg/L	ND	1.0	0.070	09/01/20 12:08	

LABORATORY CONTROL SAMPLE: 2987754

Parameter	Units	Spike Conc.	LCS Result	LCS % Rec	% Rec Limits	Qualifiers
Calcium	mg/L	1	0.90J	90	80-120	

MATRIX SPIKE & MATRIX SPIKE DUPLICATE: 2987755 2987756

Parameter	Units	2987755		2987756		MS % Rec	MSD % Rec	% Rec Limits	RPD	Max RPD	Qual
		MS Spike Conc.	MSD Spike Conc.	MS Result	MSD Result						
Calcium	mg/L	102	1	101	105	-70	318	75-125	4	20	M1

Results presented on this page are in the units indicated by the "Units" column except where an alternate unit is presented to the right of the result.

REPORT OF LABORATORY ANALYSIS

This report shall not be reproduced, except in full,
without the written consent of Pace Analytical Services, LLC.

QUALITY CONTROL DATA

Project: YATES AP-1 APP III & IV

Pace Project No.: 92493156

QC Batch: 563435 Analysis Method: EPA 6020B
QC Batch Method: EPA 3005A Analysis Description: 6020 MET
Laboratory: Pace Analytical Services - Peachtree Corners, GA

Associated Lab Samples: 92493156001, 92493156002, 92493156003, 92493156004, 92493156005, 92493156006

METHOD BLANK: 2987502 Matrix: Water

Associated Lab Samples: 92493156001, 92493156002, 92493156003, 92493156004, 92493156005, 92493156006

Parameter	Units	Blank Result	Reporting Limit	MDL	Analyzed	Qualifiers
Antimony	mg/L	ND	0.0030	0.00028	08/31/20 14:48	
Arsenic	mg/L	ND	0.0050	0.00078	08/31/20 14:48	
Barium	mg/L	ND	0.010	0.00071	08/31/20 14:48	
Beryllium	mg/L	ND	0.0030	0.000046	08/31/20 14:48	
Cadmium	mg/L	ND	0.0025	0.00012	08/31/20 14:48	
Chromium	mg/L	ND	0.010	0.00055	08/31/20 14:48	
Cobalt	mg/L	ND	0.0050	0.00038	08/31/20 14:48	
Lead	mg/L	ND	0.0050	0.000036	08/31/20 14:48	
Lithium	mg/L	ND	0.030	0.00081	08/31/20 14:48	
Molybdenum	mg/L	ND	0.010	0.00069	08/31/20 14:48	
Selenium	mg/L	ND	0.010	0.0016	08/31/20 14:48	
Thallium	mg/L	ND	0.0010	0.00014	08/31/20 14:48	

LABORATORY CONTROL SAMPLE: 2987503

Parameter	Units	Spike Conc.	LCS Result	LCS % Rec	% Rec Limits	Qualifiers
Antimony	mg/L	0.1	0.097	97	80-120	
Arsenic	mg/L	0.1	0.096	96	80-120	
Barium	mg/L	0.1	0.095	95	80-120	
Beryllium	mg/L	0.1	0.096	96	80-120	
Cadmium	mg/L	0.1	0.097	97	80-120	
Chromium	mg/L	0.1	0.099	99	80-120	
Cobalt	mg/L	0.1	0.097	97	80-120	
Lead	mg/L	0.1	0.10	101	80-120	
Lithium	mg/L	0.1	0.098	98	80-120	
Molybdenum	mg/L	0.1	0.095	95	80-120	
Selenium	mg/L	0.1	0.094	94	80-120	
Thallium	mg/L	0.1	0.10	101	80-120	

MATRIX SPIKE & MATRIX SPIKE DUPLICATE: 2987504 2987505

Parameter	Units	MS		MSD		MS % Rec	MSD % Rec	% Rec Limits	RPD	Max RPD	Qual	
		92493156001 Result	Spike Conc.	Spike Conc.	MS Result							MSD Result
Antimony	mg/L	ND	0.1	0.1	0.096	0.097	95	97	75-125	2	20	
Arsenic	mg/L	ND	0.1	0.1	0.097	0.097	96	96	75-125	0	20	
Barium	mg/L	0.086	0.1	0.1	0.18	0.18	95	95	75-125	0	20	
Beryllium	mg/L	ND	0.1	0.1	0.096	0.095	96	95	75-125	1	20	

Results presented on this page are in the units indicated by the "Units" column except where an alternate unit is presented to the right of the result.

REPORT OF LABORATORY ANALYSIS

This report shall not be reproduced, except in full,
without the written consent of Pace Analytical Services, LLC.

QUALITY CONTROL DATA

Project: YATES AP-1 APP III & IV

Pace Project No.: 92493156

Parameter	Units	2987504		2987505		MS Result	MSD Result	MS % Rec	MSD % Rec	% Rec Limits	Max RPD	RPD	Qual
		92493156001 Result	MS Spike Conc.	MSD Spike Conc.	MS Result								
Cadmium	mg/L	ND	0.1	0.1	0.094	0.096	94	96	75-125	2	20		
Chromium	mg/L	ND	0.1	0.1	0.099	0.10	99	103	75-125	5	20		
Cobalt	mg/L	0.0030J	0.1	0.1	0.097	0.10	94	100	75-125	5	20		
Lead	mg/L	ND	0.1	0.1	0.10	0.10	105	101	75-125	4	20		
Lithium	mg/L	0.013J	0.1	0.1	0.11	0.11	99	98	75-125	2	20		
Molybdenum	mg/L	ND	0.1	0.1	0.095	0.096	95	95	75-125	1	20		
Selenium	mg/L	ND	0.1	0.1	0.094	0.095	94	95	75-125	1	20		
Thallium	mg/L	ND	0.1	0.1	0.10	0.10	104	100	75-125	4	20		

Results presented on this page are in the units indicated by the "Units" column except where an alternate unit is presented to the right of the result.

REPORT OF LABORATORY ANALYSIS

This report shall not be reproduced, except in full,
without the written consent of Pace Analytical Services, LLC.

QUALITY CONTROL DATA

Project: YATES AP-1 APP III & IV

Pace Project No.: 92493156

QC Batch:	563439	Analysis Method:	EPA 7470A
QC Batch Method:	EPA 7470A	Analysis Description:	7470 Mercury
		Laboratory:	Pace Analytical Services - Peachtree Corners, GA

Associated Lab Samples: 92493156001, 92493156002, 92493156003, 92493156004, 92493156005, 92493156006

METHOD BLANK: 2987518 Matrix: Water
Associated Lab Samples: 92493156001, 92493156002, 92493156003, 92493156004, 92493156005, 92493156006

Parameter	Units	Blank Result	Reporting Limit	MDL	Analyzed	Qualifiers
Mercury	mg/L	ND	0.00050	0.000078	08/31/20 15:37	

LABORATORY CONTROL SAMPLE: 2987519

Parameter	Units	Spike Conc.	LCS Result	LCS % Rec	% Rec Limits	Qualifiers
Mercury	mg/L	0.0025	0.0025	99	80-120	

MATRIX SPIKE & MATRIX SPIKE DUPLICATE: 2987521 2987520

Parameter	Units	2987521		2987520		MS % Rec	MSD % Rec	% Rec Limits	RPD	Max RPD	Qual
		MS Spike Conc.	MSD Spike Conc.	MS Result	MSD Result						
Mercury	mg/L	ND	0.0025	0.0023	0.0024	93	96	75-125	3	20	

Results presented on this page are in the units indicated by the "Units" column except where an alternate unit is presented to the right of the result.

REPORT OF LABORATORY ANALYSIS

This report shall not be reproduced, except in full,
without the written consent of Pace Analytical Services, LLC.

QUALITY CONTROL DATA

Project: YATES AP-1 APP III & IV

Pace Project No.: 92493156

QC Batch: 563652 Analysis Method: EPA 300.0 Rev 2.1 1993
 QC Batch Method: EPA 300.0 Rev 2.1 1993 Analysis Description: 300.0 IC Anions
 Laboratory: Pace Analytical Services - Asheville
 Associated Lab Samples: 92493156001, 92493156002, 92493156003, 92493156004, 92493156005, 92493156006

METHOD BLANK: 2988345 Matrix: Water
 Associated Lab Samples: 92493156001, 92493156002, 92493156003, 92493156004, 92493156005, 92493156006

Parameter	Units	Blank Result	Reporting Limit	MDL	Analyzed	Qualifiers
Chloride	mg/L	ND	1.0	0.60	09/01/20 13:04	
Fluoride	mg/L	ND	0.10	0.050	09/01/20 13:04	
Sulfate	mg/L	ND	1.0	0.50	09/01/20 13:04	

LABORATORY CONTROL SAMPLE: 2988346

Parameter	Units	Spike Conc.	LCS Result	LCS % Rec	% Rec Limits	Qualifiers
Chloride	mg/L	50	50.2	100	90-110	
Fluoride	mg/L	2.5	2.5	100	90-110	
Sulfate	mg/L	50	50.6	101	90-110	

MATRIX SPIKE & MATRIX SPIKE DUPLICATE: 2988347 2988348

Parameter	Units	MS		MSD		MS Result	MSD Result	MS % Rec	MSD % Rec	% Rec Limits	RPD	Max RPD	Qual
		92492918001	Result	Spike Conc.	Spike Conc.								
Chloride	mg/L	12.1	50	50	60.9	61.3	98	98	90-110	1	10		
Fluoride	mg/L	ND	2.5	2.5	2.6	2.6	103	103	90-110	0	10		
Sulfate	mg/L	ND	50	50	49.1	49.4	98	99	90-110	1	10		

MATRIX SPIKE & MATRIX SPIKE DUPLICATE: 2988349 2988350

Parameter	Units	MS		MSD		MS Result	MSD Result	MS % Rec	MSD % Rec	% Rec Limits	RPD	Max RPD	Qual
		92493137003	Result	Spike Conc.	Spike Conc.								
Chloride	mg/L	20.0	50	50	69.2	69.3	98	99	90-110	0	10		
Fluoride	mg/L	ND	2.5	2.5	2.7	2.7	108	110	90-110	1	10		
Sulfate	mg/L	196	50	50	238	238	85	85	90-110	0	10 M1		

Results presented on this page are in the units indicated by the "Units" column except where an alternate unit is presented to the right of the result.

REPORT OF LABORATORY ANALYSIS

This report shall not be reproduced, except in full,
 without the written consent of Pace Analytical Services, LLC.

QUALIFIERS

Project: YATES AP-1 APP III & IV

Pace Project No.: 92493156

DEFINITIONS

DF - Dilution Factor, if reported, represents the factor applied to the reported data due to dilution of the sample aliquot.

ND - Not Detected at or above adjusted reporting limit.

TNTC - Too Numerous To Count

J - Estimated concentration above the adjusted method detection limit and below the adjusted reporting limit.

MDL - Adjusted Method Detection Limit.

PQL - Practical Quantitation Limit.

RL - Reporting Limit - The lowest concentration value that meets project requirements for quantitative data with known precision and bias for a specific analyte in a specific matrix.

S - Surrogate

1,2-Diphenylhydrazine decomposes to and cannot be separated from Azobenzene using Method 8270. The result for each analyte is a combined concentration.

Consistent with EPA guidelines, unrounded data are displayed and have been used to calculate % recovery and RPD values.

LCS(D) - Laboratory Control Sample (Duplicate)

MS(D) - Matrix Spike (Duplicate)

DUP - Sample Duplicate

RPD - Relative Percent Difference

NC - Not Calculable.

SG - Silica Gel - Clean-Up

U - Indicates the compound was analyzed for, but not detected.

Acid preservation may not be appropriate for 2 Chloroethylvinyl ether.

A separate vial preserved to a pH of 4-5 is recommended in SW846 Chapter 4 for the analysis of Acrolein and Acrylonitrile by EPA Method 8260.

N-Nitrosodiphenylamine decomposes and cannot be separated from Diphenylamine using Method 8270. The result reported for each analyte is a combined concentration.

Pace Analytical is TNI accredited. Contact your Pace PM for the current list of accredited analytes.

TNI - The NELAC Institute.

ANALYTE QUALIFIERS

M1 Matrix spike recovery exceeded QC limits. Batch accepted based on laboratory control sample (LCS) recovery.

REPORT OF LABORATORY ANALYSIS

This report shall not be reproduced, except in full,
without the written consent of Pace Analytical Services, LLC.

QUALITY CONTROL DATA CROSS REFERENCE TABLE

Project: YATES AP-1 APP III & IV

Pace Project No.: 92493156

Lab ID	Sample ID	QC Batch Method	QC Batch	Analytical Method	Analytical Batch
92493156001	YGWC-44				
92493156002	YGWC-45				
92493156003	YGWA-47				
92493156004	YGWC-46A				
92493156005	YGWC-52				
92493156004	YGWC-46A	EPA 3010A	563496	EPA 6010D	563571
92493156005	YGWC-52	EPA 3010A	563496	EPA 6010D	563571
92493156006	DUP-01 (082820)	EPA 3010A	563496	EPA 6010D	563571
92493156001	YGWC-44	EPA 3005A	563435	EPA 6020B	563455
92493156002	YGWC-45	EPA 3005A	563435	EPA 6020B	563455
92493156003	YGWA-47	EPA 3005A	563435	EPA 6020B	563455
92493156004	YGWC-46A	EPA 3005A	563435	EPA 6020B	563455
92493156005	YGWC-52	EPA 3005A	563435	EPA 6020B	563455
92493156006	DUP-01 (082820)	EPA 3005A	563435	EPA 6020B	563455
92493156001	YGWC-44	EPA 7470A	563439	EPA 7470A	563480
92493156002	YGWC-45	EPA 7470A	563439	EPA 7470A	563480
92493156003	YGWA-47	EPA 7470A	563439	EPA 7470A	563480
92493156004	YGWC-46A	EPA 7470A	563439	EPA 7470A	563480
92493156005	YGWC-52	EPA 7470A	563439	EPA 7470A	563480
92493156006	DUP-01 (082820)	EPA 7470A	563439	EPA 7470A	563480
92493156001	YGWC-44	EPA 300.0 Rev 2.1 1993	563652		
92493156002	YGWC-45	EPA 300.0 Rev 2.1 1993	563652		
92493156003	YGWA-47	EPA 300.0 Rev 2.1 1993	563652		
92493156004	YGWC-46A	EPA 300.0 Rev 2.1 1993	563652		
92493156005	YGWC-52	EPA 300.0 Rev 2.1 1993	563652		
92493156006	DUP-01 (082820)	EPA 300.0 Rev 2.1 1993	563652		

REPORT OF LABORATORY ANALYSIS

This report shall not be reproduced, except in full,
without the written consent of Pace Analytical Services, LLC.



Sample Condition Upon Receipt

WO#: 92493156

Client Name: GA Power



92493156

Courier: Fed Ex UPS USPS Client Commercial Pace Other

Tracking #: _____

Custody Seal on Cooler/Box Present: yes no Seals intact: yes no

Proj. Name: _____

Packing Material: Bubble Wrap Bubble Bags None Other _____

Thermometer Used 2/4 Type of Ice: Wet Blue None Samples on ice, cooling process has begun

Cooler Temperature 4.1
Temp should be above freezing to 6°C

Biological Tissue is Frozen: Yes No

Date and Initials of person examining contents: 5/25/2004

Chain of Custody Present:	<input checked="" type="checkbox"/> Yes <input type="checkbox"/> No <input type="checkbox"/> N/A	1.
Chain of Custody Filled Out:	<input checked="" type="checkbox"/> Yes <input type="checkbox"/> No <input type="checkbox"/> N/A	2.
Chain of Custody Relinquished:	<input checked="" type="checkbox"/> Yes <input type="checkbox"/> No <input type="checkbox"/> N/A	3.
Sampler Name & Signature on COC:	<input checked="" type="checkbox"/> Yes <input type="checkbox"/> No <input type="checkbox"/> N/A	4.
Samples Arrived within Hold Time:	<input checked="" type="checkbox"/> Yes <input type="checkbox"/> No <input type="checkbox"/> N/A	5.
Short Hold Time Analysis (<72hr):	<input type="checkbox"/> Yes <input checked="" type="checkbox"/> No <input type="checkbox"/> N/A	6.
Rush Turn Around Time Requested:	<input type="checkbox"/> Yes <input checked="" type="checkbox"/> No <input type="checkbox"/> N/A	7.
Sufficient Volume:	<input checked="" type="checkbox"/> Yes <input type="checkbox"/> No <input type="checkbox"/> N/A	8.
Correct Containers Used:	<input checked="" type="checkbox"/> Yes <input type="checkbox"/> No <input type="checkbox"/> N/A	9.
-Pace Containers Used:	<input checked="" type="checkbox"/> Yes <input type="checkbox"/> No <input type="checkbox"/> N/A	
Containers Intact:	<input checked="" type="checkbox"/> Yes <input type="checkbox"/> No <input type="checkbox"/> N/A	10.
Filtered volume received for Dissolved tests	<input type="checkbox"/> Yes <input type="checkbox"/> No <input checked="" type="checkbox"/> N/A	11.
Sample Labels match COC:	<input checked="" type="checkbox"/> Yes <input type="checkbox"/> No <input type="checkbox"/> N/A	12.
-Includes date/time/ID/Analysis Matrix: <u>W</u>		
All containers needing preservation have been checked.	<input checked="" type="checkbox"/> Yes <input type="checkbox"/> No <input type="checkbox"/> N/A	13. Dup-01 mets pH adj 7 → <2 7/10/03
All containers needing preservation are found to be in compliance with EPA recommendation.	<input type="checkbox"/> Yes <input checked="" type="checkbox"/> No <input type="checkbox"/> N/A	
exceptions: VOA, coliform, TOC, O&G, WI-DRO (water)	<input type="checkbox"/> Yes <input checked="" type="checkbox"/> No	Initial when completed <u>CPH</u> Lot # of added preservative <u>07720-2 EIZ</u>
Samples checked for dechlorination:	<input type="checkbox"/> Yes <input type="checkbox"/> No <input checked="" type="checkbox"/> N/A	14.
Headspace in VOA Vials (>6mm):	<input type="checkbox"/> Yes <input type="checkbox"/> No <input type="checkbox"/> N/A	15.
Trip Blank Present:	<input type="checkbox"/> Yes <input type="checkbox"/> No <input checked="" type="checkbox"/> N/A	16.
Trip Blank Custody Seals Present	<input type="checkbox"/> Yes <input type="checkbox"/> No <input checked="" type="checkbox"/> N/A	
Pace Trip Blank Lot # (if purchased):		

Client Notification/ Resolution:

Field Data Required? Y / N

Person Contacted: _____ Date/Time: _____

Comments/ Resolution: _____

Project Manager Review: _____

Date: _____

Note: Whenever there is a discrepancy affecting North Carolina compliance samples, a copy of this form will be sent to the North Carolina DEHNR Certification Office (i.e. out of hold, incorrect preservative, out of temp, incorrect containers)

F-ALLC003rev 3, 11September2006



Document Name:
Bottle Identification Form (BIF)

Document No.:
F-CAR-CS-043-Rev.00

Document issued: March 14, 2019
Page 1 of 1

Issuing Authority:
Pace Carolinas Quality Office

Project #

WO#: 92493156

PM: KLH1

Due Date: 08/31/20

CLIENT: GA-GA Power

Check mark top half of box if pH and/or dechlorination is verified and within the acceptance range for preservation samples.

Exceptions: VOA, Coliform, TOC, Oil and Grease, DRD/8015 (water) DOC, LUH

Bottom half of box is to list number of bottle

Matrix	Item#	BP4U-125 mL Plastic Unpreserved (N/A) (C-)	BP3U-250 mL Plastic Unpreserved (N/A)	BP2U-500 mL Plastic Unpreserved (N/A)	BP1U-1 liter Plastic Unpreserved (N/A)	BP4S-125 mL Plastic H2SO4 (pH < 2) (C-)	BP3N-250 mL plastic HNO3 (pH < 2)	BP4Z-125 mL Plastic ZN Acetate & NaOH (>9)	BP4C-125 mL Plastic NaOH (pH > 12) (C-)	WGFLU-Wide-mouthed Glass Jar Unpreserved	AG1U-1 liter Amber Unpreserved (N/A) (C-)	AG1H-1 liter Amber HCl (pH < 2)	AG3U-250 mL Amber Unpreserved (N/A) (C-)	AG1S-1 liter Amber H2SO4 (pH < 2)	AG3S-250 mL Amber H2SO4 (pH < 2)	AG3A(DG3A)-250 mL Amber NH4Cl (N/A)(C-)	DG9H-40 mL VOA HCl (N/A)	VG9T-40 mL VOA Na2S2O3 (N/A)	VG9U-40 mL VOA Unp (N/A)	DG9P-40 mL VOA H3PO4 (N/A)	VOAK (6 vials per kit)-S03S kit (N/A)	V/GK (3 vials per kit)-VPH/Gas kit (N/A)	SP5T-125 mL Sterile Plastic (N/A - lab)	SP2T-250 mL Sterile Plastic (N/A - lab)	BP1A-250 mL Plastic (NH2)2SO4 (9.3-9.7)	AG9U-100 mL Amber Unpreserved vials (N/A)	
	1																										
	2																										
	3																										
	4																										
	5																										
	6																										
	7																										
	8																										
	9																										
	10																										
	11																										
	12																										

pH Adjustment Log for Preserved Samples

Sample ID	Type of Preservative	pH upon receipt	Date preservation adjusted	Time preservation adjusted	Amount of Preservative added
Ap-01	HNO3	7	8/28/20	1820	2.5ml 072720-2P

Note: Whenever there is a discrepancy affecting North Carolina compliance samples, a copy of this form will be sent to the North Carolina DEHNR Certified Out of hold, incorrect preservative, out of temp, incorrect containers.



CHAIN-OF-CUSTODY / Analytical Request Document

The Chain-of-Custody is a LEGAL DOCUMENT. All relevant fields must be completed accurately.

Section A
 Client Information:
 Agency: Arizola (CA Power)
 Address: 2830 Paces Ferry Rd
 City: Atlanta, GA 30339

Section B
 Requested Project Information:
 Report To: Betsy Stever
 Copy To: _____
 Project Name: Year AP-1 App IV
 Project #: _____

Section C
 Invoice Information:
 Address: _____
 Company Name: _____
 Contact Name: _____
 Phone: _____
 Fax: _____
 Project Manager: Kevin Nerting@pacesubs.com
 Price Profile #: 10940

Section D
 Regulatory Agency:
 State / Location: GA

ITEM #	MATRIX CODE (see valid codes to left)	SAMPLE TYPE (G=GRAB C=COMP)	COLLECTED		SAMPLE TEMP AT COLLECTION	# OF CONTAINERS	Preservatives							Analytes Test	Requested Analytic Pkgs (Y/N)	Residual Chlorine (Y/N)	
			START DATE	END DATE			H2SO4	HNO3	HCl	NaOH	Na2S2O3	Methanol	Other				
1	YGWC-44	WT	9/27	10/5		4											
2	YGWC-45	WT	9/28	10/5		4											
3	YGWC-47 YGWA-47 KGS	WT	9/27	10/5		4											
4	YGWC-46A	WT	9/28	10/5		3											
5	YGWC-32	WT	9/28	10/5		3											
6	DOR-01 (182820)		9/28	10/5		3											
7	ES-01 (082820)		9/28	10/5		3											
8																	
9																	
10																	
11																	
12																	

ADDITIONAL COMMENTS
 Included in 2nd set for HVA 2.52 (App III)

RELEASERED BY / AFFILIATION
 Betsy Stever / KGS

DATE
 9/28/14

TIME
 1814

ACCEPTED BY / AFFILIATION
 [Signature]

DATE
 9/28/14

TIME
 1814

SAMPLE CONDITIONS

TEMP IN C

Received on (ce) (Y/N)

Custody Sealed (Y/N)

Cooler (Y/N)

Samples Intact (Y/N)

SAMPLER NAME AND SIGNATURE
 Kevin Nerting

PERSONNEL
 Betsy Stever

DATE
 9/28/14

✓ DDP-01 app IV metals
 Unpreserved

5.25

September 2020

Semiannual Event

October 14, 2020

Ms. Lauren Petty
Southern Co. Services
42 Inverness Center Parkway
Birmingham, AL 35242

RE: Project: YATES AP-1 RADS
Pace Project No.: 92497110

Dear Ms. Petty:


Enclosed are the analytical results for sample(s) received by the laboratory on September 23, 2020. The results relate only to the samples included in this report. Results reported herein conform to the applicable TNI/NELAC Standards and the laboratory's Quality Manual, where applicable, unless otherwise noted in the body of the report.

The test results provided in this final report were generated by each of the following laboratories within the Pace Network:

- Pace Analytical Services - Greensburg

If you have any questions concerning this report, please feel free to contact me.

Sincerely,



Kevin Herring
kevin.herring@pacelabs.com
1(704)875-9092
HORIZON Database Administrator

Enclosures

cc: Joju Abraham, Georgia Power-CCR
Geoffrey Gay, ARCADIS - Atlanta
Kristen Jurinko
Kelley Sharpe, ARCADIS - Atlanta
Alex Simpson, Arcadis
Samantha Thomas
Maribel Vital



REPORT OF LABORATORY ANALYSIS

This report shall not be reproduced, except in full,
without the written consent of Pace Analytical Services, LLC.

CERTIFICATIONS

Project: YATES AP-1 RADS
Pace Project No.: 92497110

Pace Analytical Services Pennsylvania

1638 Roseytown Rd Suites 2,3&4, Greensburg, PA 15601
ANAB DOD-ELAP Rad Accreditation #: L2417
Alabama Certification #: 41590
Arizona Certification #: AZ0734
Arkansas Certification
California Certification #: 04222CA
Colorado Certification #: PA01547
Connecticut Certification #: PH-0694
Delaware Certification
EPA Region 4 DW Rad
Florida/TNI Certification #: E87683
Georgia Certification #: C040
Florida: Cert E871149 SEKS WET
Guam Certification
Hawaii Certification
Idaho Certification
Illinois Certification
Indiana Certification
Iowa Certification #: 391
Kansas/TNI Certification #: E-10358
Kentucky Certification #: KY90133
KY WW Permit #: KY0098221
KY WW Permit #: KY0000221
Louisiana DHH/TNI Certification #: LA180012
Louisiana DEQ/TNI Certification #: 4086
Maine Certification #: 2017020
Maryland Certification #: 308
Massachusetts Certification #: M-PA1457
Michigan/PADEP Certification #: 9991

Missouri Certification #: 235
Montana Certification #: Cert0082
Nebraska Certification #: NE-OS-29-14
Nevada Certification #: PA014572018-1
New Hampshire/TNI Certification #: 297617
New Jersey/TNI Certification #: PA051
New Mexico Certification #: PA01457
New York/TNI Certification #: 10888
North Carolina Certification #: 42706
North Dakota Certification #: R-190
Ohio EPA Rad Approval: #41249
Oregon/TNI Certification #: PA200002-010
Pennsylvania/TNI Certification #: 65-00282
Puerto Rico Certification #: PA01457
Rhode Island Certification #: 65-00282
South Dakota Certification
Tennessee Certification #: 02867
Texas/TNI Certification #: T104704188-17-3
Utah/TNI Certification #: PA014572017-9
USDA Soil Permit #: P330-17-00091
Vermont Dept. of Health: ID# VT-0282
Virgin Island/PADEP Certification
Virginia/VELAP Certification #: 9526
Washington Certification #: C868
West Virginia DEP Certification #: 143
West Virginia DHHR Certification #: 9964C
Wisconsin Approve List for Rad
Wyoming Certification #: 8TMS-L

REPORT OF LABORATORY ANALYSIS

This report shall not be reproduced, except in full,
without the written consent of Pace Analytical Services, LLC.

SAMPLE SUMMARY

Project: YATES AP-1 RADS

Pace Project No.: 92497110

Lab ID	Sample ID	Matrix	Date Collected	Date Received
92497110001	YGWA-47 (092220)	Water	09/22/20 10:15	09/23/20 17:40
92497110002	YGWC-52 (092220)	Water	09/22/20 13:45	09/23/20 17:40
92497110003	YGWC-44 (092220)	Water	09/22/20 16:48	09/23/20 17:40
92497110004	YGWC-45 (092320)	Water	09/23/20 09:15	09/23/20 17:40
92497110005	YGWC-46A (092320)	Water	09/23/20 11:05	09/23/20 17:40
92497110006	DUP (092320)	Water	09/23/20 00:00	09/23/20 17:40
92497110007	FIELD BLANK (092320)	Water	09/23/20 09:00	09/23/20 17:40
92497110008	EQUIPMENT BLANK (092320)	Water	09/23/20 10:35	09/23/20 17:40

REPORT OF LABORATORY ANALYSIS

This report shall not be reproduced, except in full,
without the written consent of Pace Analytical Services, LLC.

SAMPLE ANALYTE COUNT

Project: YATES AP-1 RADS
Pace Project No.: 92497110

Lab ID	Sample ID	Method	Analysts	Analytes Reported	Laboratory
92497110001	YGWA-47 (092220)	EPA 9315	LAL	1	PASI-PA
		EPA 9320	VAL	1	PASI-PA
		Total Radium Calculation	JAL	1	PASI-PA
92497110002	YGWC-52 (092220)	EPA 9315	LAL	1	PASI-PA
		EPA 9320	VAL	1	PASI-PA
		Total Radium Calculation	JAL	1	PASI-PA
92497110003	YGWC-44 (092220)	EPA 9315	LAL	1	PASI-PA
		EPA 9320	VAL	1	PASI-PA
		Total Radium Calculation	JAL	1	PASI-PA
92497110004	YGWC-45 (092320)	EPA 9315	LAL	1	PASI-PA
		EPA 9320	VAL	1	PASI-PA
		Total Radium Calculation	JAL	1	PASI-PA
92497110005	YGWC-46A (092320)	EPA 9315	LAL	1	PASI-PA
		EPA 9320	VAL	1	PASI-PA
		Total Radium Calculation	JAL	1	PASI-PA
92497110006	DUP (092320)	EPA 9315	LAL	1	PASI-PA
		EPA 9320	VAL	1	PASI-PA
		Total Radium Calculation	JAL	1	PASI-PA
92497110007	FIELD BLANK (092320)	EPA 9315	LAL	1	PASI-PA
		EPA 9320	VAL	1	PASI-PA
		Total Radium Calculation	JAL	1	PASI-PA
92497110008	EQUIPMENT BLANK (092320)	EPA 9315	LAL	1	PASI-PA
		EPA 9320	VAL	1	PASI-PA
		Total Radium Calculation	JAL	1	PASI-PA

PASI-PA = Pace Analytical Services - Greensburg

REPORT OF LABORATORY ANALYSIS

This report shall not be reproduced, except in full,
without the written consent of Pace Analytical Services, LLC.

SUMMARY OF DETECTION

Project: YATES AP-1 RADS
Pace Project No.: 92497110

Lab Sample ID Method	Client Sample ID Parameters	Result	Units	Report Limit	Analyzed	Qualifiers
92497110001	YGWA-47 (092220)					
EPA 9315	Radium-226	0.477 ± 0.317 (0.490)	pCi/L		10/09/20 08:12	
EPA 9320	Radium-228	C:82% T:NA 0.585 ± 0.428 (0.825)	pCi/L		10/12/20 14:59	
Total Radium Calculation	Total Radium	C:62% T:83% 1.06 ± 0.745 (1.32)	pCi/L		10/14/20 09:21	
92497110002	YGWC-52 (092220)					
EPA 9315	Radium-226	0.268 ± 0.274 (0.523)	pCi/L		10/09/20 08:12	
EPA 9320	Radium-228	C:75% T:NA -0.237 ± 0.539 (1.30)	pCi/L		10/12/20 14:59	
Total Radium Calculation	Total Radium	C:61% T:66% 0.268 ± 0.813 (1.82)	pCi/L		10/14/20 09:21	
92497110003	YGWC-44 (092220)					
EPA 9315	Radium-226	0.327 ± 0.307 (0.572)	pCi/L		10/09/20 08:12	
EPA 9320	Radium-228	C:70% T:NA -0.0245 ± 0.863 (2.02)	pCi/L		10/12/20 18:57	
Total Radium Calculation	Total Radium	C:64% T:65% 0.327 ± 1.17 (2.59)	pCi/L		10/14/20 09:27	
92497110004	YGWC-45 (092320)					
EPA 9315	Radium-226	0.563 ± 0.334 (0.473)	pCi/L		10/09/20 08:12	
EPA 9320	Radium-228	C:83% T:NA 0.183 ± 0.674 (1.53)	pCi/L		10/12/20 18:58	
Total Radium Calculation	Total Radium	C:63% T:72% 0.746 ± 1.01 (2.00)	pCi/L		10/14/20 09:27	

REPORT OF LABORATORY ANALYSIS

This report shall not be reproduced, except in full,
without the written consent of Pace Analytical Services, LLC.

SUMMARY OF DETECTION

Project: YATES AP-1 RADS
Pace Project No.: 92497110

Lab Sample ID Method	Client Sample ID Parameters	Result	Units	Report Limit	Analyzed	Qualifiers
92497110005	YGWC-46A (092320)					
EPA 9315	Radium-226	0.531 ± 0.362 (0.575) C:69% T:NA	pCi/L		10/09/20 08:12	
EPA 9320	Radium-228	0.0444 ± 0.555 (1.29) C:68% T:81%	pCi/L		10/12/20 18:58	
Total Radium Calculation	Total Radium	0.575 ± 0.917 (1.87)	pCi/L		10/14/20 09:27	
92497110006	DUP (092320)					
EPA 9315	Radium-226	0.565 ± 0.340 (0.513) C:87% T:NA	pCi/L		10/09/20 08:12	
EPA 9320	Radium-228	0.357 ± 0.858 (1.91) C:60% T:73%	pCi/L		10/12/20 18:58	
Total Radium Calculation	Total Radium	0.922 ± 1.20 (2.42)	pCi/L		10/14/20 09:27	
92497110007	FIELD BLANK (092320)					
EPA 9315	Radium-226	-0.0356 ± 0.136 (0.433) C:91% T:NA	pCi/L		10/09/20 08:12	
EPA 9320	Radium-228	0.466 ± 0.680 (1.46) C:65% T:82%	pCi/L		10/12/20 18:58	
Total Radium Calculation	Total Radium	0.466 ± 0.816 (1.89)	pCi/L		10/14/20 09:27	
92497110008	EQUIPMENT BLANK (092320)					
EPA 9315	Radium-226	0.0766 ± 0.226 (0.555) C:83% T:NA	pCi/L		10/09/20 08:12	
EPA 9320	Radium-228	0.616 ± 0.732 (1.55) C:64% T:79%	pCi/L		10/12/20 18:58	
Total Radium Calculation	Total Radium	0.693 ± 0.958 (2.11)	pCi/L		10/14/20 09:27	

REPORT OF LABORATORY ANALYSIS

This report shall not be reproduced, except in full,
without the written consent of Pace Analytical Services, LLC.

ANALYTICAL RESULTS - RADIOCHEMISTRY

Project: YATES AP-1 RADS

Pace Project No.: 92497110

Sample: YGWA-47 (092220) **Lab ID: 92497110001** Collected: 09/22/20 10:15 Received: 09/23/20 17:40 Matrix: Water
PWS: Site ID: Sample Type:

Parameters	Method	Act ± Unc (MDC) Carr Trac	Units	Analyzed	CAS No.	Qual
Pace Analytical Services - Greensburg						
Radium-226	EPA 9315	0.477 ± 0.317 (0.490) C:82% T:NA	pCi/L	10/09/20 08:12	13982-63-3	
Pace Analytical Services - Greensburg						
Radium-228	EPA 9320	0.585 ± 0.428 (0.825) C:62% T:83%	pCi/L	10/12/20 14:59	15262-20-1	
Pace Analytical Services - Greensburg						
Total Radium	Total Radium Calculation	1.06 ± 0.745 (1.32)	pCi/L	10/14/20 09:21	7440-14-4	

REPORT OF LABORATORY ANALYSIS

This report shall not be reproduced, except in full,
without the written consent of Pace Analytical Services, LLC.

ANALYTICAL RESULTS - RADIOCHEMISTRY

Project: YATES AP-1 RADS

Pace Project No.: 92497110

Sample: YGWC-52 (092220) **Lab ID: 92497110002** Collected: 09/22/20 13:45 Received: 09/23/20 17:40 Matrix: Water
PWS: Site ID: Sample Type:

Parameters	Method	Act ± Unc (MDC) Carr Trac	Units	Analyzed	CAS No.	Qual
	Pace Analytical Services - Greensburg					
Radium-226	EPA 9315	0.268 ± 0.274 (0.523) C:75% T:NA	pCi/L	10/09/20 08:12	13982-63-3	
	Pace Analytical Services - Greensburg					
Radium-228	EPA 9320	-0.237 ± 0.539 (1.30) C:61% T:66%	pCi/L	10/12/20 14:59	15262-20-1	
	Pace Analytical Services - Greensburg					
Total Radium	Total Radium Calculation	0.268 ± 0.813 (1.82)	pCi/L	10/14/20 09:21	7440-14-4	

REPORT OF LABORATORY ANALYSIS

This report shall not be reproduced, except in full,
without the written consent of Pace Analytical Services, LLC.

ANALYTICAL RESULTS - RADIOCHEMISTRY

Project: YATES AP-1 RADS

Pace Project No.: 92497110

Sample: YGWC-44 (092220) **Lab ID: 92497110003** Collected: 09/22/20 16:48 Received: 09/23/20 17:40 Matrix: Water
PWS: Site ID: Sample Type:

Parameters	Method	Act ± Unc (MDC) Carr Trac	Units	Analyzed	CAS No.	Qual
	Pace Analytical Services - Greensburg					
Radium-226	EPA 9315	0.327 ± 0.307 (0.572) C:70% T:NA	pCi/L	10/09/20 08:12	13982-63-3	
	Pace Analytical Services - Greensburg					
Radium-228	EPA 9320	-0.0245 ± 0.863 (2.02) C:64% T:65%	pCi/L	10/12/20 18:57	15262-20-1	
	Pace Analytical Services - Greensburg					
Total Radium	Total Radium Calculation	0.327 ± 1.17 (2.59)	pCi/L	10/14/20 09:27	7440-14-4	

REPORT OF LABORATORY ANALYSIS

This report shall not be reproduced, except in full,
without the written consent of Pace Analytical Services, LLC.

ANALYTICAL RESULTS - RADIOCHEMISTRY

Project: YATES AP-1 RADS

Pace Project No.: 92497110

Sample: YGWC-45 (092320) **Lab ID: 92497110004** Collected: 09/23/20 09:15 Received: 09/23/20 17:40 Matrix: Water
PWS: Site ID: Sample Type:

Parameters	Method	Act ± Unc (MDC) Carr Trac	Units	Analyzed	CAS No.	Qual
	Pace Analytical Services - Greensburg					
Radium-226	EPA 9315	0.563 ± 0.334 (0.473) C:83% T:NA	pCi/L	10/09/20 08:12	13982-63-3	
	Pace Analytical Services - Greensburg					
Radium-228	EPA 9320	0.183 ± 0.674 (1.53) C:63% T:72%	pCi/L	10/12/20 18:58	15262-20-1	
	Pace Analytical Services - Greensburg					
Total Radium	Total Radium Calculation	0.746 ± 1.01 (2.00)	pCi/L	10/14/20 09:27	7440-14-4	

REPORT OF LABORATORY ANALYSIS

This report shall not be reproduced, except in full,
without the written consent of Pace Analytical Services, LLC.

ANALYTICAL RESULTS - RADIOCHEMISTRY

Project: YATES AP-1 RADS

Pace Project No.: 92497110

Sample: YGWC-46A (092320) **Lab ID: 92497110005** Collected: 09/23/20 11:05 Received: 09/23/20 17:40 Matrix: Water
PWS: Site ID: Sample Type:

Parameters	Method	Act ± Unc (MDC) Carr Trac	Units	Analyzed	CAS No.	Qual
	Pace Analytical Services - Greensburg					
Radium-226	EPA 9315	0.531 ± 0.362 (0.575) C:69% T:NA	pCi/L	10/09/20 08:12	13982-63-3	
	Pace Analytical Services - Greensburg					
Radium-228	EPA 9320	0.0444 ± 0.555 (1.29) C:68% T:81%	pCi/L	10/12/20 18:58	15262-20-1	
	Pace Analytical Services - Greensburg					
Total Radium	Total Radium Calculation	0.575 ± 0.917 (1.87)	pCi/L	10/14/20 09:27	7440-14-4	

REPORT OF LABORATORY ANALYSIS

This report shall not be reproduced, except in full,
without the written consent of Pace Analytical Services, LLC.

ANALYTICAL RESULTS - RADIOCHEMISTRY

Project: YATES AP-1 RADS

Pace Project No.: 92497110

Parameters	Method	Act ± Unc (MDC) Carr Trac	Units	Analyzed	CAS No.	Qual
Sample: DUP (092320) Lab ID: 92497110006 Collected: 09/23/20 00:00 Received: 09/23/20 17:40 Matrix: Water PWS: Site ID: Sample Type:						
	Pace Analytical Services - Greensburg					
Radium-226	EPA 9315	0.565 ± 0.340 (0.513) C:87% T:NA	pCi/L	10/09/20 08:12	13982-63-3	
	Pace Analytical Services - Greensburg					
Radium-228	EPA 9320	0.357 ± 0.858 (1.91) C:60% T:73%	pCi/L	10/12/20 18:58	15262-20-1	
	Pace Analytical Services - Greensburg					
Total Radium	Total Radium Calculation	0.922 ± 1.20 (2.42)	pCi/L	10/14/20 09:27	7440-14-4	

REPORT OF LABORATORY ANALYSIS

This report shall not be reproduced, except in full,
without the written consent of Pace Analytical Services, LLC.

ANALYTICAL RESULTS - RADIOCHEMISTRY

Project: YATES AP-1 RADS

Pace Project No.: 92497110

Sample: FIELD BLANK (092320) **Lab ID: 92497110007** Collected: 09/23/20 09:00 Received: 09/23/20 17:40 Matrix: Water
PWS: Site ID: Sample Type:

Parameters	Method	Act ± Unc (MDC) Carr Trac	Units	Analyzed	CAS No.	Qual
	Pace Analytical Services - Greensburg					
Radium-226	EPA 9315	-0.0356 ± 0.136 (0.433) C:91% T:NA	pCi/L	10/09/20 08:12	13982-63-3	
	Pace Analytical Services - Greensburg					
Radium-228	EPA 9320	0.466 ± 0.680 (1.46) C:65% T:82%	pCi/L	10/12/20 18:58	15262-20-1	
	Pace Analytical Services - Greensburg					
Total Radium	Total Radium Calculation	0.466 ± 0.816 (1.89)	pCi/L	10/14/20 09:27	7440-14-4	

REPORT OF LABORATORY ANALYSIS

This report shall not be reproduced, except in full,
without the written consent of Pace Analytical Services, LLC.

ANALYTICAL RESULTS - RADIOCHEMISTRY

Project: YATES AP-1 RADS

Pace Project No.: 92497110

Sample: EQUIPMENT BLANK (092320) **Lab ID: 92497110008** Collected: 09/23/20 10:35 Received: 09/23/20 17:40 Matrix: Water

PWS: Site ID: Sample Type:

Parameters	Method	Act ± Unc (MDC) Carr Trac	Units	Analyzed	CAS No.	Qual
	Pace Analytical Services - Greensburg					
Radium-226	EPA 9315	0.0766 ± 0.226 (0.555) C:83% T:NA	pCi/L	10/09/20 08:12	13982-63-3	
	Pace Analytical Services - Greensburg					
Radium-228	EPA 9320	0.616 ± 0.732 (1.55) C:64% T:79%	pCi/L	10/12/20 18:58	15262-20-1	
	Pace Analytical Services - Greensburg					
Total Radium	Total Radium Calculation	0.693 ± 0.958 (2.11)	pCi/L	10/14/20 09:27	7440-14-4	

REPORT OF LABORATORY ANALYSIS

This report shall not be reproduced, except in full,
without the written consent of Pace Analytical Services, LLC.



QUALITY CONTROL - RADIOCHEMISTRY

Project: YATES AP-1 RADS

Pace Project No.: 92497110

QC Batch: 415890

Analysis Method: EPA 9315

QC Batch Method: EPA 9315

Analysis Description: 9315 Total Radium

Laboratory: Pace Analytical Services - Greensburg

Associated Lab Samples: 92497110001, 92497110002, 92497110003, 92497110004, 92497110005, 92497110006, 92497110007, 92497110008

METHOD BLANK: 2010987

Matrix: Water

Associated Lab Samples: 92497110001, 92497110002, 92497110003, 92497110004, 92497110005, 92497110006, 92497110007, 92497110008

Parameter	Act ± Unc (MDC) Carr Trac	Units	Analyzed	Qualifiers
Radium-226	0.214 ± 0.231 (0.446) C:86% T:NA	pCi/L	10/09/20 08:12	

Results presented on this page are in the units indicated by the "Units" column except where an alternate unit is presented to the right of the result.

REPORT OF LABORATORY ANALYSIS

This report shall not be reproduced, except in full,
without the written consent of Pace Analytical Services, LLC.

QUALITY CONTROL - RADIOCHEMISTRY

Project: YATES AP-1 RADS

Pace Project No.: 92497110

QC Batch:	415888	Analysis Method:	EPA 9320
QC Batch Method:	EPA 9320	Analysis Description:	9320 Radium 228
		Laboratory:	Pace Analytical Services - Greensburg
Associated Lab Samples:	92497110001, 92497110002, 92497110003, 92497110004, 92497110005, 92497110006, 92497110007, 92497110008		

METHOD BLANK:	2010985	Matrix:	Water
Associated Lab Samples:	92497110001, 92497110002, 92497110003, 92497110004, 92497110005, 92497110006, 92497110007, 92497110008		

Parameter	Act ± Unc (MDC) Carr Trac	Units	Analyzed	Qualifiers
Radium-228	0.197 ± 0.376 (0.826) C:67% T:78%	pCi/L	10/12/20 14:59	

Results presented on this page are in the units indicated by the "Units" column except where an alternate unit is presented to the right of the result.

REPORT OF LABORATORY ANALYSIS

This report shall not be reproduced, except in full,
without the written consent of Pace Analytical Services, LLC.

QUALIFIERS

Project: YATES AP-1 RADS

Pace Project No.: 92497110

DEFINITIONS

DF - Dilution Factor, if reported, represents the factor applied to the reported data due to dilution of the sample aliquot.

ND - Not Detected at or above adjusted reporting limit.

TNTC - Too Numerous To Count

J - Estimated concentration above the adjusted method detection limit and below the adjusted reporting limit.

MDL - Adjusted Method Detection Limit.

PQL - Practical Quantitation Limit.

RL - Reporting Limit - The lowest concentration value that meets project requirements for quantitative data with known precision and bias for a specific analyte in a specific matrix.

S - Surrogate

1,2-Diphenylhydrazine decomposes to and cannot be separated from Azobenzene using Method 8270. The result for each analyte is a combined concentration.

Consistent with EPA guidelines, unrounded data are displayed and have been used to calculate % recovery and RPD values.

LCS(D) - Laboratory Control Sample (Duplicate)

MS(D) - Matrix Spike (Duplicate)

DUP - Sample Duplicate

RPD - Relative Percent Difference

NC - Not Calculable.

SG - Silica Gel - Clean-Up

U - Indicates the compound was analyzed for, but not detected.

Acid preservation may not be appropriate for 2 Chloroethylvinyl ether.

A separate vial preserved to a pH of 4-5 is recommended in SW846 Chapter 4 for the analysis of Acrolein and Acrylonitrile by EPA Method 8260.

N-Nitrosodiphenylamine decomposes and cannot be separated from Diphenylamine using Method 8270. The result reported for each analyte is a combined concentration.

Act - Activity

Unc - Uncertainty: SDWA = 1.96 sigma count uncertainty, all other matrices = Expanded Uncertainty (95% confidence interval).

Gamma Spec = Expanded Uncertainty (95.4% Confidence Interval)

(MDC) - Minimum Detectable Concentration

Trac - Tracer Recovery (%)

Carr - Carrier Recovery (%)

Pace Analytical is TNI accredited. Contact your Pace PM for the current list of accredited analytes.

TNI - The NELAC Institute.

REPORT OF LABORATORY ANALYSIS

This report shall not be reproduced, except in full,
without the written consent of Pace Analytical Services, LLC.

QUALITY CONTROL DATA CROSS REFERENCE TABLE

Project: YATES AP-1 RADS
Pace Project No.: 92497110

Lab ID	Sample ID	QC Batch Method	QC Batch	Analytical Method	Analytical Batch
92497110001	YGWA-47 (092220)	EPA 9315	415890		
92497110002	YGWC-52 (092220)	EPA 9315	415890		
92497110003	YGWC-44 (092220)	EPA 9315	415890		
92497110004	YGWC-45 (092320)	EPA 9315	415890		
92497110005	YGWC-46A (092320)	EPA 9315	415890		
92497110006	DUP (092320)	EPA 9315	415890		
92497110007	FIELD BLANK (092320)	EPA 9315	415890		
92497110008	EQUIPMENT BLANK (092320)	EPA 9315	415890		
92497110001	YGWA-47 (092220)	EPA 9320	415888		
92497110002	YGWC-52 (092220)	EPA 9320	415888		
92497110003	YGWC-44 (092220)	EPA 9320	415888		
92497110004	YGWC-45 (092320)	EPA 9320	415888		
92497110005	YGWC-46A (092320)	EPA 9320	415888		
92497110006	DUP (092320)	EPA 9320	415888		
92497110007	FIELD BLANK (092320)	EPA 9320	415888		
92497110008	EQUIPMENT BLANK (092320)	EPA 9320	415888		
92497110001	YGWA-47 (092220)	Total Radium Calculation	418329		
92497110002	YGWC-52 (092220)	Total Radium Calculation	418329		
92497110003	YGWC-44 (092220)	Total Radium Calculation	418331		
92497110004	YGWC-45 (092320)	Total Radium Calculation	418331		
92497110005	YGWC-46A (092320)	Total Radium Calculation	418331		
92497110006	DUP (092320)	Total Radium Calculation	418331		
92497110007	FIELD BLANK (092320)	Total Radium Calculation	418331		
92497110008	EQUIPMENT BLANK (092320)	Total Radium Calculation	418331		

REPORT OF LABORATORY ANALYSIS

This report shall not be reproduced, except in full,
without the written consent of Pace Analytical Services, LLC.



Sample Condition Upon Receipt

Client Name: GAPower

WO#: 92497110



Courier: Fed Ex UPS USPS Client Commercial Pace Other
Tracking #: _____

Custody Seal on Cooler/Box Present: yes no Seals intact: yes no

Proj. Name: _____

Packing Material: Bubble Wrap Bubble Bags None Other _____

Thermometer Used 230 Type of Ice: Wet Blue None Samples on ice, cooling process has begun

Cooler Temperature 3.4c Biological Tissue is Frozen: Yes No
Temp should be above freezing to 6°C

Comments: _____
Date and Initials of person examining contents: 9/23/2004

Chain of Custody Present:	<input checked="" type="checkbox"/> Yes <input type="checkbox"/> No <input type="checkbox"/> N/A	1.
Chain of Custody Filled Out:	<input checked="" type="checkbox"/> Yes <input type="checkbox"/> No <input type="checkbox"/> N/A	2.
Chain of Custody Relinquished:	<input checked="" type="checkbox"/> Yes <input type="checkbox"/> No <input type="checkbox"/> N/A	3.
Sampler Name & Signature on COC:	<input checked="" type="checkbox"/> Yes <input type="checkbox"/> No <input type="checkbox"/> N/A	4.
Samples Arrived within Hold Time:	<input checked="" type="checkbox"/> Yes <input type="checkbox"/> No <input type="checkbox"/> N/A	5.
Short Hold Time Analysis (<72hr):	<input type="checkbox"/> Yes <input checked="" type="checkbox"/> No <input type="checkbox"/> N/A	6.
Rush Turn Around Time Requested:	<input type="checkbox"/> Yes <input checked="" type="checkbox"/> No <input type="checkbox"/> N/A	7.
Sufficient Volume:	<input checked="" type="checkbox"/> Yes <input type="checkbox"/> No <input type="checkbox"/> N/A	8.
Correct Containers Used:	<input checked="" type="checkbox"/> Yes <input type="checkbox"/> No <input type="checkbox"/> N/A	9.
-Pace Containers Used:	<input checked="" type="checkbox"/> Yes <input type="checkbox"/> No <input type="checkbox"/> N/A	
Containers Intact:	<input checked="" type="checkbox"/> Yes <input type="checkbox"/> No <input type="checkbox"/> N/A	10.
Filtered volume received for Dissolved tests	<input type="checkbox"/> Yes <input type="checkbox"/> No <input checked="" type="checkbox"/> N/A	11.
Sample Labels match COC:	<input checked="" type="checkbox"/> Yes <input type="checkbox"/> No <input type="checkbox"/> N/A	12.
-Includes date/time/ID/Analysis Matrix:	<u>W</u>	
All containers needing preservation have been checked.	<input checked="" type="checkbox"/> Yes <input type="checkbox"/> No <input type="checkbox"/> N/A	13.
All containers needing preservation are found to be in compliance with EPA recommendation.	<input checked="" type="checkbox"/> Yes <input type="checkbox"/> No <input type="checkbox"/> N/A	
exceptions: VOA, coliform, TOC, O&G, WI-DRO (water)	<input type="checkbox"/> Yes <input checked="" type="checkbox"/> No	Initial when completed
		Lot # of added preservative
Samples checked for dechlorination:	<input type="checkbox"/> Yes <input type="checkbox"/> No <input checked="" type="checkbox"/> N/A	14.
Headspace in-VOA Vials (->6mm):	<input type="checkbox"/> Yes <input type="checkbox"/> No <input checked="" type="checkbox"/> N/A	15.
Trip Blank Present:	<input type="checkbox"/> Yes <input type="checkbox"/> No <input checked="" type="checkbox"/> N/A	16.
Trip Blank Custody Seals Present	<input type="checkbox"/> Yes <input type="checkbox"/> No <input checked="" type="checkbox"/> N/A	
Pace Trip Blank Lot # (if purchased):		

Client Notification/ Resolution: _____ Field Data Required? Y / N
Person Contacted: _____ Date/Time: _____
Comments/ Resolution: _____

Project Manager Review: _____ Date: _____

Note: Whenever there is a discrepancy affecting North Carolina compliance samples, a copy of this form will be sent to the North Carolina DEHNR Certification Office (i.e out of hold, incorrect preservative, out of temp, incorrect containers)



Document Name:
Bottle Identification Form (BIF)
Document No.:
F-CAR-CS-043-Rev.00

Document Issued: March 14, 2019
Page 1 of 1
Issuing Authority:
Pace Carolinas Quality Office

Project
WO# : 92497110

PM: KLH1 Due Date: 10/14/20
CLIENT: GR-GR Power

• Check mark top half of box if pH and/or dechlorination is verified and within the acceptance range for preservation samples.
• Bottom half of box is to list number of bottle

Exceptions: VOA, Coliform, TOC, Oil and Grease, DRO/8015 (water) DOC, LLHg

Matrix	Item#	BP4U-125 mL Plastic Unpreserved (N/A) (C-)	BP3U-250 mL Plastic Unpreserved (N/A)	BP2U-500 mL Plastic Unpreserved (N/A)	BP1U-1 liter Plastic Unpreserved (N/A)	BP4S-125 mL Plastic H2SO4 (pH < 2) (C-)	BP3M-250 mL plastic HNO3 (pH < 2)	BP4Z-125 mL Plastic ZN Acetate & NaOH (>9)	BP4C-125 mL Plastic NaOH (pH > 12) (C-)	WGFU-Wide-mouthed Glass Jar Unpreserved	AG1U-1 liter Amber Unpreserved (N/A) (C-)	AG1H-1 liter Amber HCl (pH < 2)	AG3U-250 mL Amber Unpreserved (N/A) (C-)	AG1S-1 liter Amber H2SO4 (pH < 2)	AG3S-250 mL Amber H2SO4 (pH < 2)	AG3A(DG3A)-250 mL Amber NH4Cl (N/A)(C-)	DG9H-40 mL VOA HCl (N/A)	VG9T-40 mL VOA Na2S2O3 (N/A)	VG9U-40 mL VOA Unp (N/A)	DG9P-40 mL VOA H3PO4 (N/A)	VOAK (6 vials per kit)-5035 kit (N/A)	V/GK (3 vials per kit)-VPH/Gas kit (N/A)	SP5T-125 mL Sterile Plastic (N/A - lab)	SP2T-250 mL Sterile Plastic (N/A - lab)	BP3A-250 mL Plastic (NH2)2SO4 (9.3-9.7)	AG6U-100 mL Amber Unpreserved vials (N/A)	VSGU-20 mL Scrutination vials (N/A)		
1																													
2																													
3																													
4																													
5																													
6																													
7																													
8																													
9																													
10																													
11																													
12																													

pH Adjustment Log for Preserved Samples

Sample ID	Type of Preservative	pH upon receipt	Date preservation adjusted	Time preservation adjusted	Amount of Preservative added	Lot

Note: Whenever there is a discrepancy affecting North Carolina compliance samples, a copy of this form will be sent to the North Carolina DEHNR Certification Office. Out of hold, incorrect preservative, out of temp, incorrect containers.



CHAIN-OF-CUSTODY / Analytical Request Document

The Chain-of-Custody is a LEGAL DOCUMENT. All relevant fields must be completed accurately.

Section A Client Information: Agency: Georgia Power Address: 1070 Bridge Mill Ave Marietta, GA 30114 Phone: (770)384-6528 Fax: _____ Project Name: Yales AP-1 Project #: _____		Section B Required Project Information: Report To: Betty Steever Copy To: _____ Purchase Order #: _____ Yales AP-1		Section C Invoice Information: Address: _____ Company Name: _____ Project Name: _____ Project Manager: Kevin Henning@pacelabs.com Project Profile #: 10840		Section D Regulatory Agency: _____ State / Location: GA	
---	--	--	--	---	--	--	--

ITEM #	SAMPLE ID One Character per box. (A-Z, 0-9 / . -)	MATRIX CODE (see valid codes to left)	SAMPLE TYPE (G-GRAB C-COMP)	COLLECTED		SAMPLE TEMP AT COLLECTION	# OF CONTAINERS	Preservatives							Analytes Test	Residual Chlorine (Y/N)	PH					
				START	END			Unpreserved	H2SO4	HNO3	HCl	NaOH	Na2S2O3	Methanol				Other	TDS	Arions	App III & IV Metals	RAD 9315/9320
				DATE	TIME																	
1	YGWA-47 (0922220)	WT G		9/22	10:15		X	X	X	X	X	X	X	X	X	X	9.24					
2	YGWC-23 (0922228)	WT G		9/22	13:48		X	X	X	X	X	X	X	X	X	X	9.1					
3	YGWC-44 (092320)	WT G		9/23	11:05		X	X	X	X	X	X	X	X	X	X	6.57					
4	YGWC-45 (092320)	WT G		9/23	11:05		X	X	X	X	X	X	X	X	X	X	6.51					
5	YGWC-46A (092320)	WT G		9/23	10:55		X	X	X	X	X	X	X	X	X	X	-					
6	DUP (092320)	WT G		9/23	9:00		X	X	X	X	X	X	X	X	X	X	-					
7	FIELD BLANK (092320)	WT G		9/23	10:55		X	X	X	X	X	X	X	X	X	X	-					
8	EQUIPMENT BLANK (092320)	WT G															-					
9																						
10																						
11																						
12																						

ADDITIONAL COMMENTS: *See below - no analysis*

REQUISITIONED BY / ANALYST: *Kate P. Kivric*

DATE: 9/23/2025

TIME: 17:40

ACCEPTED BY / SUPERVISOR: *Charles Hunte*

DATE: 9/23/2025

TIME: 17:40

ANALYST SIGNATURE: *Kate P. Kivric*

DATE SIGNED: 9/23/2025

TEMP IN C: _____

Received on Ice? (Y/N): _____

Custody Sealed? (Y/N): _____

Cooler? (Y/N): _____

Samples Intact? (Y/N): _____

Quality Control Sample Performance Assessment



Test: Ra-226
 Analyst: LAL
 Date: 10/8/2020
 Worklist: 56442
 Matrix: DW

Analyst Must Manually Enter All Fields Highlighted in Yellow.

Method Blank Assessment	
MB Sample ID	2010987
MB concentration:	0.214
M/B Counting Uncertainty:	0.229
MB MDC:	0.446
MB Numerical Performance Indicator:	1.83
MB Status vs Numerical Indicator:	N/A
MB Status vs. MDC:	Pass

Laboratory Control Sample Assessment	
LCS# (Y or N)?	N
LCS56442	LCS056442
Count Date:	10/9/2020
Spike I.D.:	19-033
Decay Corrected Spike Concentration (pCi/mL):	24.044
Volume Used (mL):	0.10
Aliquot Volume (L, g, F):	0.507
Target Conc. (pCi/L, g, F):	4.741
Uncertainty (Calculated):	0.057
Result (pCi/L, g, F):	4.940
LCS/LCSD Counting Uncertainty (pCi/L, g, F):	0.794
Numerical Performance Indicator:	0.49
Percent Recovery:	104.19%
Status vs Numerical Indicator:	Pass
Upper % Recovery Limits:	125%
Lower % Recovery Limits:	75%

Duplicate Sample Assessment	
Sample I.D.:	92497110001
Duplicate Sample I.D.:	92497110001DUP
Sample Result (pCi/L, g, F):	0.477
Sample Duplicate Result (pCi/L, g, F):	0.309
Sample Duplicate Counting Uncertainty (pCi/L, g, F):	0.448
Sample Duplicate Result Counting Uncertainty (pCi/L, g, F):	0.340
Are sample and/or duplicate results below RL?	See Below #
Duplicate Numerical Performance Indicator:	0.121
Duplicate RPD:	6.12%
Duplicate Status vs Numerical Indicator:	N/A
Duplicate Status vs RPD:	Pass
% RPD Limit:	25%

Evaluation of duplicate precision is not applicable if either the sample or duplicate results are below the MDC.

Comments:

Sample Matrix Spike Control Assessment	
Sample Collection Date:	Sample I.D. Sample MS I.D. Sample MSD I.D. Spike I.D.:
MS/MSD Decay Corrected Spike Concentration (pCi/mL):	MS/MSD I.D.
Spike Volume Used in MS (mL):	MS/MSD I.D.
Spike Volume Used in MSD (mL):	MS/MSD I.D.
MS Aliquot (L, g, F):	MS/MSD I.D.
MS Target Conc. (pCi/L, g, F):	MS/MSD I.D.
MSD Aliquot (L, g, F):	MS/MSD I.D.
MSD Target Conc. (pCi/L, g, F):	MS/MSD I.D.
MS Spike Uncertainty (calculated):	MS/MSD I.D.
MSD Spike Uncertainty (calculated):	MS/MSD I.D.
Sample Result:	MS/MSD I.D.
Sample Result Counting Uncertainty (pCi/L, g, F):	MS/MSD I.D.
Sample Matrix Spike Result:	MS/MSD I.D.
Sample Matrix Spike Counting Uncertainty (pCi/L, g, F):	MS/MSD I.D.
Sample Matrix Spike Duplicate Result:	MS/MSD I.D.
Sample Matrix Spike Duplicate Counting Uncertainty (pCi/L, g, F):	MS/MSD I.D.
MS Numerical Performance Indicator:	MS/MSD I.D.
M/SD Numerical Performance Indicator:	MS/MSD I.D.
MS Percent Recovery:	MS/MSD I.D.
M/SD Percent Recovery:	MS/MSD I.D.
MS Status vs Numerical Indicator:	MS/MSD I.D.
M/SD Status vs Numerical Indicator:	MS/MSD I.D.
MS Status vs Recovery:	MS/MSD I.D.
M/SD Status vs Recovery:	MS/MSD I.D.
MS/MSD Upper % Recovery Limits:	MS/MSD I.D.
MS/MSD Lower % Recovery Limits:	MS/MSD I.D.

Matrix Spike/Matrix Spike Duplicate Sample Assessment	
Sample I.D.:	Sample I.D. Sample MS I.D. Sample MSD I.D.
Matrix Spike Result Counting Uncertainty (pCi/L, g, F):	Sample Matrix Spike Result
Sample Matrix Spike Duplicate Result:	Sample Matrix Spike Duplicate Result
Matrix Spike Duplicate Result Counting Uncertainty (pCi/L, g, F):	Sample Matrix Spike Duplicate Counting Uncertainty (pCi/L, g, F)
Duplicate Numerical Performance Indicator:	Duplicate Numerical Performance Indicator
(Based on the Percent Recoveries) MS/MSD Duplicate RPD:	(Based on the Percent Recoveries) MS/MSD Duplicate RPD
MS/MSD Duplicate Status vs Numerical Indicator:	MS/MSD Duplicate Status vs Numerical Indicator
MS/MSD Duplicate Status vs RPD:	MS/MSD Duplicate Status vs RPD
% RPD Limit:	% RPD Limit

LAM 10/9/2020

OK
10/9/2020

Quality Control Sample Performance Assessment



Analyst Must Manually Enter All Fields Highlighted in Yellow.

Test: Ra-226
Analyst: LAL
Date: 10/8/2020
Worklist: 56442
Matrix: DW

MB Sample ID	2010987
MB concentration:	0.214
MB Counting Uncertainty:	0.229
MB MDC:	0.446
MB Numerical Performance Indicator:	1.83
MB Status vs Numerical Indicator:	N/A
MB Status vs. MDC:	Pass

Laboratory Control Sample Assessment		LCSID (Y or N)?	Y
Count Date:	10/9/2020	LCS56442	
Spike I.D.:	19-033	19-033	
Decay Corrected Spike Concentration (pCi/mL):	24.044	24.044	
Volume Used (mL):	0.10	0.10	
Aliquot Volume (L, g, F):	0.507	0.514	
Target Conc. (pCi/L, g, F):	4.741	4.677	
Uncertainty (Calculated):	0.057	0.056	
Result (pCi/L, g, F):	4.940	4.201	
LCS/LCSD Counting Uncertainty (pCi/L, g, F):	0.794	0.785	
Numerical Performance Indicator:	0.49	-1.18	
Percent Recovery:	104.19%	89.83%	
Status vs Numerical Indicator:	N/A	N/A	
Status vs Recovery:	Pass	Pass	
Upper % Recovery Limits:	125%	125%	
Lower % Recovery Limits:	75%	75%	

Duplicate Sample Assessment		LCSID	Y
Sample I.D.:	LCS56442	LCS56442	
Duplicate Sample I.D.:	4.940	19-033	
Sample Result Counting Uncertainty (pCi/L, g, F):	0.794	24.044	
Sample Duplicate Result (pCi/L, g, F):	4.201	0.514	
Sample Duplicate Result Counting Uncertainty (pCi/L, g, F):	0.785	4.677	
Are sample and/or duplicate results below RL?	NO	0.056	
Duplicate Numerical Performance Indicator:	1.297	4.201	
(Based on the LCS/LCSD Percent Recoveries) Duplicate RPD:	14.81%	0.785	
Duplicate Status vs Numerical Indicator:	N/A	-1.18	
Duplicate Status vs RPD:	Pass	89.83%	
% RPD Limit:	25%	N/A	

Sample Matrix Spike Control Assessment	MS/MSD 1	MS/MSD 2
Sample Collection Date: Sample I.D. Sample MS I.D. Sample MSD I.D. Spike I.D.: MS/MSD Decay Corrected Spike Concentration (pCi/mL): Spike Volume Used in MS (mL): Spike Volume Used in MSD (mL): MS Aliquot (L, g, F): MS Target Conc. (pCi/L, g, F): MSD Aliquot (L, g, F): MSD Target Conc. (pCi/L, g, F): MS Spike Uncertainty (calculated): MSD Spike Uncertainty (calculated):	Sample Result: Sample Result Counting Uncertainty (pCi/L, g, F): Sample Matrix Spike Result: Matrix Spike Result Counting Uncertainty (pCi/L, g, F): Sample Matrix Spike Duplicate Result: Sample Matrix Spike Duplicate Counting Uncertainty (pCi/L, g, F): MS Numerical Performance Indicator: MSD Numerical Performance Indicator: MS Percent Recovery: MSD Percent Recovery: MS Status vs Numerical Indicator: MSD Status vs Numerical Indicator: MS Status vs Recovery: MSD Status vs Recovery: MS/MSD Upper % Recovery Limits: MS/MSD Lower % Recovery Limits:	

Matrix Spike/Matrix Spike Duplicate Sample Assessment
Sample I.D. Sample MS I.D. Sample MSD I.D. Sample Matrix Spike Result: Matrix Spike Result Counting Uncertainty (pCi/L, g, F): Sample Matrix Spike Duplicate Result: Sample Matrix Spike Duplicate Counting Uncertainty (pCi/L, g, F): Matrix Spike Duplicate Result Counting Uncertainty (pCi/L, g, F): Duplicate Numerical Performance Indicator: (Based on the Percent Recoveries) MS/MSD Duplicate RPD: MS/MSD Duplicate Status vs Numerical Indicator: MS/MSD Duplicate Status vs RPD: % RPD Limit:

Evaluation of duplicate precision is not applicable if either the sample or duplicate results are below the MDC.

Comments:

LAM 10/19/2020

Out 10/19/2020

October 08, 2020

Ms. Lauren Petty
Southern Co. Services
42 Inverness Center Parkway
Birmingham, AL 35242

RE: Project: YATES AP-1
Pace Project No.: 92497144

Dear Ms. Petty:

Enclosed are the analytical results for sample(s) received by the laboratory on September 23, 2020. The results relate only to the samples included in this report. Results reported herein conform to the applicable TNI/NELAC Standards and the laboratory's Quality Manual, where applicable, unless otherwise noted in the body of the report.

The test results provided in this final report were generated by each of the following laboratories within the Pace Network:

- Pace Analytical Services - Asheville
- Pace Analytical Services - Charlotte
- Pace Analytical Services - Peachtree Corners, GA

If you have any questions concerning this report, please feel free to contact me.

Sincerely,



Kevin Herring
kevin.herring@pacelabs.com
1(704)875-9092
HORIZON Database Administrator

Enclosures

cc: Joju Abraham, Georgia Power-CCR
Geoffrey Gay, ARCADIS - Atlanta
Kristen Jurinko
Kelley Sharpe, ARCADIS - Atlanta
Alex Simpson, Arcadis
Samantha Thomas
Maribel Vital



REPORT OF LABORATORY ANALYSIS

This report shall not be reproduced, except in full,
without the written consent of Pace Analytical Services, LLC.

CERTIFICATIONS

Project: YATES AP-1

Pace Project No.: 92497144

Pace Analytical Services Charlotte

9800 Kinsey Ave. Ste 100, Huntersville, NC 28078
Louisiana/NELAP Certification # LA170028
North Carolina Drinking Water Certification #: 37706
North Carolina Field Services Certification #: 5342
North Carolina Wastewater Certification #: 12

South Carolina Certification #: 99006001
Florida/NELAP Certification #: E87627
Kentucky UST Certification #: 84
Virginia/VELAP Certification #: 460221

Pace Analytical Services Asheville

2225 Riverside Drive, Asheville, NC 28804
Florida/NELAP Certification #: E87648
Massachusetts Certification #: M-NC030
North Carolina Drinking Water Certification #: 37712

North Carolina Wastewater Certification #: 40
South Carolina Certification #: 99030001
Virginia/VELAP Certification #: 460222

Pace Analytical Services Peachtree Corners

110 Technology Pkwy, Peachtree Corners, GA 30092
Florida DOH Certification #: E87315
Georgia DW Inorganics Certification #: 812
Georgia DW Microbiology Certification #: 812

North Carolina Certification #: 381
South Carolina Certification #: 98011001
Virginia Certification #: 460204

REPORT OF LABORATORY ANALYSIS

This report shall not be reproduced, except in full,
without the written consent of Pace Analytical Services, LLC.

SAMPLE SUMMARY

Project: YATES AP-1

Pace Project No.: 92497144

Lab ID	Sample ID	Matrix	Date Collected	Date Received
92497144001	YGWA-47 (092220)	Water	09/22/20 10:15	09/23/20 17:40
92497144002	YGWC-52 (092220)	Water	09/22/20 13:45	09/23/20 17:40
92497144003	YGWC-44 (092220)	Water	09/22/20 16:48	09/23/20 17:40
92497144004	YGWC-45 (092320)	Water	09/23/20 09:15	09/23/20 17:40
92497144005	YGWC-46A (092320)	Water	09/23/20 11:05	09/23/20 17:40
92497144006	DUP (092320)	Water	09/23/20 00:00	09/23/20 17:40
92497144007	FIELD BLANK (092320)	Water	09/23/20 09:00	09/23/20 17:40
92497144008	EQUIPMENT BLANK (092320)	Water	09/23/20 10:35	09/23/20 17:40

REPORT OF LABORATORY ANALYSIS

This report shall not be reproduced, except in full,
without the written consent of Pace Analytical Services, LLC.

SAMPLE ANALYTE COUNT

Project: YATES AP-1
Pace Project No.: 92497144

Lab ID	Sample ID	Method	Analysts	Analytes Reported
92497144001	YGWA-47 (092220)	EPA 6010D	DRB	1
		EPA 6020B	CW1	10
		SM 2450C-2011	JRS	1
		EPA 300.0 Rev 2.1 1993	BRJ	3
92497144002	YGWC-52 (092220)	EPA 6010D	DRB	1
		EPA 6020B	CW1	10
		SM 2450C-2011	JRS	1
		EPA 300.0 Rev 2.1 1993	BRJ	3
92497144003	YGWC-44 (092220)	EPA 6010D	DRB	1
		EPA 6020B	CW1	10
		SM 2450C-2011	JRS	1
		EPA 300.0 Rev 2.1 1993	BRJ	3
92497144004	YGWC-45 (092320)	EPA 6010D	DRB	1
		EPA 6020B	CW1	10
		SM 2450C-2011	JRS	1
		EPA 300.0 Rev 2.1 1993	BRJ	3
92497144005	YGWC-46A (092320)	EPA 6010D	DRB	1
		EPA 6020B	CW1	10
		SM 2450C-2011	JRS	1
		EPA 300.0 Rev 2.1 1993	BRJ	3
92497144006	DUP (092320)	EPA 6010D	DRB	1
		EPA 6020B	CW1	10
		SM 2450C-2011	JRS	1
		EPA 300.0 Rev 2.1 1993	BRJ	3
92497144007	FIELD BLANK (092320)	EPA 6010D	DRB	1
		EPA 6020B	CW1	10
		SM 2450C-2011	JRS	1
		EPA 300.0 Rev 2.1 1993	BRJ	3
92497144008	EQUIPMENT BLANK (092320)	EPA 6010D	DRB	1
		EPA 6020B	CW1	10
		SM 2450C-2011	JRS	1
		EPA 300.0 Rev 2.1 1993	BRJ	3

PASI-A = Pace Analytical Services - Asheville
PASI-C = Pace Analytical Services - Charlotte
PASI-GA = Pace Analytical Services - Peachtree Corners, GA

REPORT OF LABORATORY ANALYSIS

This report shall not be reproduced, except in full,
without the written consent of Pace Analytical Services, LLC.

SUMMARY OF DETECTION

Project: YATES AP-1

Pace Project No.: 92497144

Lab Sample ID	Client Sample ID	Result	Units	Report Limit	Analyzed	Qualifiers
Method	Parameters					
92497144001	YGWA-47 (092220)					
	pH	5.46	Std. Units		10/08/20 08:18	
EPA 6010D	Calcium	10.1	mg/L	1.0	09/30/20 19:24	
EPA 6020B	Barium	0.026	mg/L	0.010	09/29/20 19:46	
EPA 6020B	Boron	0.0076J	mg/L	0.10	09/29/20 19:46	
EPA 6020B	Cobalt	0.00097J	mg/L	0.0050	09/29/20 19:46	
EPA 6020B	Lithium	0.0036J	mg/L	0.030	09/29/20 19:46	
SM 2450C-2011	Total Dissolved Solids	141	mg/L	10.0	09/25/20 18:00	
EPA 300.0 Rev 2.1 1993	Chloride	4.2	mg/L	1.0	09/26/20 22:18	
EPA 300.0 Rev 2.1 1993	Sulfate	51.5	mg/L	1.0	09/26/20 22:18	
92497144002	YGWC-52 (092220)					
	pH	5.91	Std. Units		10/08/20 08:18	
EPA 6010D	Calcium	53.5	mg/L	1.0	09/30/20 19:29	
EPA 6020B	Barium	0.021	mg/L	0.010	09/29/20 19:52	
EPA 6020B	Chromium	0.00073J	mg/L	0.010	09/29/20 19:52	
EPA 6020B	Cobalt	0.0019J	mg/L	0.0050	09/29/20 19:52	
EPA 6020B	Lead	0.000060J	mg/L	0.0050	09/29/20 19:52	
EPA 6020B	Lithium	0.0046J	mg/L	0.030	09/29/20 19:52	
SM 2450C-2011	Total Dissolved Solids	296	mg/L	20.0	09/25/20 18:01	
EPA 300.0 Rev 2.1 1993	Chloride	4.1	mg/L	1.0	09/26/20 22:32	
EPA 300.0 Rev 2.1 1993	Sulfate	156	mg/L	3.0	09/27/20 02:25	
92497144003	YGWC-44 (092220)					
	pH	5.53	Std. Units		10/08/20 08:18	
EPA 6010D	Calcium	30.4	mg/L	1.0	09/30/20 19:33	
EPA 6020B	Barium	0.096	mg/L	0.010	09/29/20 19:58	
EPA 6020B	Boron	0.59	mg/L	0.10	09/29/20 19:58	
EPA 6020B	Cobalt	0.0065	mg/L	0.0050	09/29/20 19:58	
EPA 6020B	Lithium	0.013J	mg/L	0.030	09/29/20 19:58	
SM 2450C-2011	Total Dissolved Solids	294	mg/L	20.0	09/25/20 18:01	
EPA 300.0 Rev 2.1 1993	Chloride	14.4	mg/L	1.0	09/26/20 23:16	
EPA 300.0 Rev 2.1 1993	Sulfate	130	mg/L	3.0	09/27/20 02:39	
92497144004	YGWC-45 (092320)					
	pH	6.57	Std. Units		10/08/20 08:18	
EPA 6010D	Calcium	50.0	mg/L	1.0	09/30/20 19:37	
EPA 6020B	Barium	0.052	mg/L	0.010	09/29/20 20:04	
EPA 6020B	Boron	0.32	mg/L	0.10	09/29/20 20:04	
EPA 6020B	Chromium	0.00058J	mg/L	0.010	09/29/20 20:04	
EPA 6020B	Cobalt	0.00053J	mg/L	0.0050	09/29/20 20:04	
EPA 6020B	Lithium	0.012J	mg/L	0.030	09/29/20 20:04	
EPA 6020B	Molybdenum	0.0011J	mg/L	0.010	09/29/20 20:04	
SM 2450C-2011	Total Dissolved Solids	404	mg/L	10.0	09/28/20 14:42	
EPA 300.0 Rev 2.1 1993	Chloride	4.9	mg/L	1.0	09/26/20 23:30	
EPA 300.0 Rev 2.1 1993	Fluoride	0.082J	mg/L	0.10	09/26/20 23:30	
EPA 300.0 Rev 2.1 1993	Sulfate	170	mg/L	4.0	09/27/20 02:53	
92497144005	YGWC-46A (092320)					
	pH	6.81	Std. Units		10/08/20 08:18	

REPORT OF LABORATORY ANALYSIS

This report shall not be reproduced, except in full,
without the written consent of Pace Analytical Services, LLC.

SUMMARY OF DETECTION

Project: YATES AP-1

Pace Project No.: 92497144

Lab Sample ID Method	Client Sample ID Parameters	Result	Units	Report Limit	Analyzed	Qualifiers
92497144005	YGWC-46A (092320)					
EPA 6010D	Calcium	104	mg/L	1.0	09/30/20 19:50	
EPA 6020B	Arsenic	0.00091J	mg/L	0.0050	09/29/20 20:21	
EPA 6020B	Barium	0.045	mg/L	0.010	09/29/20 20:21	
EPA 6020B	Boron	2.0	mg/L	0.10	09/29/20 20:21	
EPA 6020B	Cobalt	0.0015J	mg/L	0.0050	09/29/20 20:21	
EPA 6020B	Lithium	0.013J	mg/L	0.030	09/29/20 20:21	
EPA 6020B	Molybdenum	0.0025J	mg/L	0.010	09/29/20 20:21	
SM 2450C-2011	Total Dissolved Solids	832	mg/L	20.0	09/28/20 14:49	
EPA 300.0 Rev 2.1 1993	Chloride	28.1	mg/L	1.0	09/26/20 23:45	
EPA 300.0 Rev 2.1 1993	Fluoride	0.12	mg/L	0.10	09/26/20 23:45	
EPA 300.0 Rev 2.1 1993	Sulfate	430	mg/L	9.0	09/27/20 03:08	
92497144006	DUP (092320)					
EPA 6010D	Calcium	108	mg/L	1.0	09/30/20 19:54	
EPA 6020B	Barium	0.042	mg/L	0.010	09/29/20 20:26	
EPA 6020B	Boron	1.9	mg/L	0.10	09/29/20 20:26	
EPA 6020B	Cobalt	0.0013J	mg/L	0.0050	09/29/20 20:26	
EPA 6020B	Lithium	0.014J	mg/L	0.030	09/29/20 20:26	
EPA 6020B	Molybdenum	0.0021J	mg/L	0.010	09/29/20 20:26	
SM 2450C-2011	Total Dissolved Solids	832	mg/L	20.0	09/28/20 14:50	
EPA 300.0 Rev 2.1 1993	Chloride	28.2	mg/L	1.0	09/26/20 23:59	
EPA 300.0 Rev 2.1 1993	Fluoride	0.12	mg/L	0.10	09/26/20 23:59	
EPA 300.0 Rev 2.1 1993	Sulfate	430	mg/L	9.0	09/27/20 03:22	
92497144007	FIELD BLANK (092320)					
EPA 6020B	Boron	0.0054J	mg/L	0.10	09/29/20 20:32	
92497144008	EQUIPMENT BLANK (092320)					
SM 2450C-2011	Total Dissolved Solids	12.0	mg/L	10.0	09/28/20 14:50	

REPORT OF LABORATORY ANALYSIS

This report shall not be reproduced, except in full,
without the written consent of Pace Analytical Services, LLC.

ANALYTICAL RESULTS

Project: YATES AP-1

Pace Project No.: 92497144

Sample: YGWA-47 (092220) **Lab ID: 92497144001** Collected: 09/22/20 10:15 Received: 09/23/20 17:40 Matrix: Water

Parameters	Results	Units	Report			Prepared	Analyzed	CAS No.	Qual
			Limit	MDL	DF				
Field Data									
Analytical Method: Pace Analytical Services - Charlotte									
pH	5.46	Std. Units			1		10/08/20 08:18		
6010D ATL ICP									
Analytical Method: EPA 6010D Preparation Method: EPA 3010A Pace Analytical Services - Peachtree Corners, GA									
Calcium	10.1	mg/L	1.0	0.070	1	09/28/20 15:08	09/30/20 19:24	7440-70-2	
6020 MET ICPMS									
Analytical Method: EPA 6020B Preparation Method: EPA 3005A Pace Analytical Services - Peachtree Corners, GA									
Antimony	ND	mg/L	0.0030	0.00028	1	09/28/20 15:08	09/29/20 19:46	7440-36-0	
Arsenic	ND	mg/L	0.0050	0.00078	1	09/28/20 15:08	09/29/20 19:46	7440-38-2	
Barium	0.026	mg/L	0.010	0.00071	1	09/28/20 15:08	09/29/20 19:46	7440-39-3	
Beryllium	ND	mg/L	0.0030	0.000046	1	09/28/20 15:08	09/29/20 19:46	7440-41-7	
Boron	0.0076J	mg/L	0.10	0.0052	1	09/28/20 15:08	09/29/20 19:46	7440-42-8	
Chromium	ND	mg/L	0.010	0.00055	1	09/28/20 15:08	09/29/20 19:46	7440-47-3	
Cobalt	0.00097J	mg/L	0.0050	0.00038	1	09/28/20 15:08	09/29/20 19:46	7440-48-4	
Lead	ND	mg/L	0.0050	0.000036	1	09/28/20 15:08	09/29/20 19:46	7439-92-1	
Lithium	0.0036J	mg/L	0.030	0.00081	1	09/28/20 15:08	09/29/20 19:46	7439-93-2	
Molybdenum	ND	mg/L	0.010	0.00069	1	09/28/20 15:08	09/29/20 19:46	7439-98-7	
2540C Total Dissolved Solids									
Analytical Method: SM 2450C-2011 Pace Analytical Services - Peachtree Corners, GA									
Total Dissolved Solids	141	mg/L	10.0	10.0	1		09/25/20 18:00		
300.0 IC Anions 28 Days									
Analytical Method: EPA 300.0 Rev 2.1 1993 Pace Analytical Services - Asheville									
Chloride	4.2	mg/L	1.0	0.60	1		09/26/20 22:18	16887-00-6	
Fluoride	ND	mg/L	0.10	0.050	1		09/26/20 22:18	16984-48-8	
Sulfate	51.5	mg/L	1.0	0.50	1		09/26/20 22:18	14808-79-8	

REPORT OF LABORATORY ANALYSIS

This report shall not be reproduced, except in full,
without the written consent of Pace Analytical Services, LLC.

ANALYTICAL RESULTS

Project: YATES AP-1

Pace Project No.: 92497144

Sample: YGWC-52 (092220) **Lab ID: 92497144002** Collected: 09/22/20 13:45 Received: 09/23/20 17:40 Matrix: Water

Parameters	Results	Units	Report Limit	MDL	DF	Prepared	Analyzed	CAS No.	Qual
Field Data									
Analytical Method: Pace Analytical Services - Charlotte									
pH	5.91	Std. Units			1		10/08/20 08:18		
6010D ATL ICP									
Analytical Method: EPA 6010D Preparation Method: EPA 3010A Pace Analytical Services - Peachtree Corners, GA									
Calcium	53.5	mg/L	1.0	0.070	1	09/28/20 15:08	09/30/20 19:29	7440-70-2	
6020 MET ICPMS									
Analytical Method: EPA 6020B Preparation Method: EPA 3005A Pace Analytical Services - Peachtree Corners, GA									
Antimony	ND	mg/L	0.0030	0.00028	1	09/28/20 15:08	09/29/20 19:52	7440-36-0	
Arsenic	ND	mg/L	0.0050	0.00078	1	09/28/20 15:08	09/29/20 19:52	7440-38-2	
Barium	0.021	mg/L	0.010	0.00071	1	09/28/20 15:08	09/29/20 19:52	7440-39-3	
Beryllium	ND	mg/L	0.0030	0.000046	1	09/28/20 15:08	09/29/20 19:52	7440-41-7	
Boron	ND	mg/L	0.10	0.0052	1	09/28/20 15:08	09/29/20 19:52	7440-42-8	
Chromium	0.00073J	mg/L	0.010	0.00055	1	09/28/20 15:08	09/29/20 19:52	7440-47-3	
Cobalt	0.0019J	mg/L	0.0050	0.00038	1	09/28/20 15:08	09/29/20 19:52	7440-48-4	
Lead	0.000060J	mg/L	0.0050	0.000036	1	09/28/20 15:08	09/29/20 19:52	7439-92-1	
Lithium	0.0046J	mg/L	0.030	0.00081	1	09/28/20 15:08	09/29/20 19:52	7439-93-2	
Molybdenum	ND	mg/L	0.010	0.00069	1	09/28/20 15:08	09/29/20 19:52	7439-98-7	
2540C Total Dissolved Solids									
Analytical Method: SM 2450C-2011 Pace Analytical Services - Peachtree Corners, GA									
Total Dissolved Solids	296	mg/L	20.0	20.0	1		09/25/20 18:01		
300.0 IC Anions 28 Days									
Analytical Method: EPA 300.0 Rev 2.1 1993 Pace Analytical Services - Asheville									
Chloride	4.1	mg/L	1.0	0.60	1		09/26/20 22:32	16887-00-6	
Fluoride	ND	mg/L	0.10	0.050	1		09/26/20 22:32	16984-48-8	
Sulfate	156	mg/L	3.0	1.5	3		09/27/20 02:25	14808-79-8	

REPORT OF LABORATORY ANALYSIS

This report shall not be reproduced, except in full,
without the written consent of Pace Analytical Services, LLC.

ANALYTICAL RESULTS

Project: YATES AP-1
Pace Project No.: 92497144

Sample: YGWC-44 (092220) **Lab ID: 92497144003** Collected: 09/22/20 16:48 Received: 09/23/20 17:40 Matrix: Water

Parameters	Results	Units	Report			Prepared	Analyzed	CAS No.	Qual
			Limit	MDL	DF				
Field Data									
Analytical Method: Pace Analytical Services - Charlotte									
pH	5.53	Std. Units			1		10/08/20 08:18		
6010D ATL ICP									
Analytical Method: EPA 6010D Preparation Method: EPA 3010A Pace Analytical Services - Peachtree Corners, GA									
Calcium	30.4	mg/L	1.0	0.070	1	09/28/20 15:08	09/30/20 19:33	7440-70-2	
6020 MET ICPMS									
Analytical Method: EPA 6020B Preparation Method: EPA 3005A Pace Analytical Services - Peachtree Corners, GA									
Antimony	ND	mg/L	0.0030	0.00028	1	09/28/20 15:08	09/29/20 19:58	7440-36-0	
Arsenic	ND	mg/L	0.0050	0.00078	1	09/28/20 15:08	09/29/20 19:58	7440-38-2	
Barium	0.096	mg/L	0.010	0.00071	1	09/28/20 15:08	09/29/20 19:58	7440-39-3	
Beryllium	ND	mg/L	0.0030	0.000046	1	09/28/20 15:08	09/29/20 19:58	7440-41-7	
Boron	0.59	mg/L	0.10	0.0052	1	09/28/20 15:08	09/29/20 19:58	7440-42-8	
Chromium	ND	mg/L	0.010	0.00055	1	09/28/20 15:08	09/29/20 19:58	7440-47-3	
Cobalt	0.0065	mg/L	0.0050	0.00038	1	09/28/20 15:08	09/29/20 19:58	7440-48-4	
Lead	ND	mg/L	0.0050	0.000036	1	09/28/20 15:08	09/29/20 19:58	7439-92-1	
Lithium	0.013J	mg/L	0.030	0.00081	1	09/28/20 15:08	09/29/20 19:58	7439-93-2	
Molybdenum	ND	mg/L	0.010	0.00069	1	09/28/20 15:08	09/29/20 19:58	7439-98-7	
2540C Total Dissolved Solids									
Analytical Method: SM 2450C-2011 Pace Analytical Services - Peachtree Corners, GA									
Total Dissolved Solids	294	mg/L	20.0	20.0	1		09/25/20 18:01		
300.0 IC Anions 28 Days									
Analytical Method: EPA 300.0 Rev 2.1 1993 Pace Analytical Services - Asheville									
Chloride	14.4	mg/L	1.0	0.60	1		09/26/20 23:16	16887-00-6	
Fluoride	ND	mg/L	0.10	0.050	1		09/26/20 23:16	16984-48-8	
Sulfate	130	mg/L	3.0	1.5	3		09/27/20 02:39	14808-79-8	

REPORT OF LABORATORY ANALYSIS

This report shall not be reproduced, except in full,
without the written consent of Pace Analytical Services, LLC.

ANALYTICAL RESULTS

Project: YATES AP-1

Pace Project No.: 92497144

Sample: YGWC-45 (092320) **Lab ID: 92497144004** Collected: 09/23/20 09:15 Received: 09/23/20 17:40 Matrix: Water

Parameters	Results	Units	Report			Prepared	Analyzed	CAS No.	Qual
			Limit	MDL	DF				
Field Data									
Analytical Method: Pace Analytical Services - Charlotte									
pH	6.57	Std. Units			1		10/08/20 08:18		
6010D ATL ICP									
Analytical Method: EPA 6010D Preparation Method: EPA 3010A Pace Analytical Services - Peachtree Corners, GA									
Calcium	50.0	mg/L	1.0	0.070	1	09/28/20 15:08	09/30/20 19:37	7440-70-2	
6020 MET ICPMS									
Analytical Method: EPA 6020B Preparation Method: EPA 3005A Pace Analytical Services - Peachtree Corners, GA									
Antimony	ND	mg/L	0.0030	0.00028	1	09/28/20 15:08	09/29/20 20:04	7440-36-0	
Arsenic	ND	mg/L	0.0050	0.00078	1	09/28/20 15:08	09/29/20 20:04	7440-38-2	
Barium	0.052	mg/L	0.010	0.00071	1	09/28/20 15:08	09/29/20 20:04	7440-39-3	
Beryllium	ND	mg/L	0.0030	0.000046	1	09/28/20 15:08	09/29/20 20:04	7440-41-7	
Boron	0.32	mg/L	0.10	0.0052	1	09/28/20 15:08	09/29/20 20:04	7440-42-8	
Chromium	0.00058J	mg/L	0.010	0.00055	1	09/28/20 15:08	09/29/20 20:04	7440-47-3	
Cobalt	0.00053J	mg/L	0.0050	0.00038	1	09/28/20 15:08	09/29/20 20:04	7440-48-4	
Lead	ND	mg/L	0.0050	0.000036	1	09/28/20 15:08	09/29/20 20:04	7439-92-1	
Lithium	0.012J	mg/L	0.030	0.00081	1	09/28/20 15:08	09/29/20 20:04	7439-93-2	
Molybdenum	0.0011J	mg/L	0.010	0.00069	1	09/28/20 15:08	09/29/20 20:04	7439-98-7	
2540C Total Dissolved Solids									
Analytical Method: SM 2450C-2011 Pace Analytical Services - Peachtree Corners, GA									
Total Dissolved Solids	404	mg/L	10.0	10.0	1		09/28/20 14:42		
300.0 IC Anions 28 Days									
Analytical Method: EPA 300.0 Rev 2.1 1993 Pace Analytical Services - Asheville									
Chloride	4.9	mg/L	1.0	0.60	1		09/26/20 23:30	16887-00-6	
Fluoride	0.082J	mg/L	0.10	0.050	1		09/26/20 23:30	16984-48-8	
Sulfate	170	mg/L	4.0	2.0	4		09/27/20 02:53	14808-79-8	

REPORT OF LABORATORY ANALYSIS

This report shall not be reproduced, except in full,
without the written consent of Pace Analytical Services, LLC.

ANALYTICAL RESULTS

Project: YATES AP-1

Pace Project No.: 92497144

Sample: YGWC-46A (092320) **Lab ID: 92497144005** Collected: 09/23/20 11:05 Received: 09/23/20 17:40 Matrix: Water

Parameters	Results	Units	Report			Prepared	Analyzed	CAS No.	Qual
			Limit	MDL	DF				
Field Data									
Analytical Method: Pace Analytical Services - Charlotte									
pH	6.81	Std. Units			1		10/08/20 08:18		
6010D ATL ICP									
Analytical Method: EPA 6010D Preparation Method: EPA 3010A Pace Analytical Services - Peachtree Corners, GA									
Calcium	104	mg/L	1.0	0.070	1	09/28/20 15:08	09/30/20 19:50	7440-70-2	
6020 MET ICPMS									
Analytical Method: EPA 6020B Preparation Method: EPA 3005A Pace Analytical Services - Peachtree Corners, GA									
Antimony	ND	mg/L	0.0030	0.00028	1	09/28/20 15:08	09/29/20 20:21	7440-36-0	
Arsenic	0.00091J	mg/L	0.0050	0.00078	1	09/28/20 15:08	09/29/20 20:21	7440-38-2	
Barium	0.045	mg/L	0.010	0.00071	1	09/28/20 15:08	09/29/20 20:21	7440-39-3	
Beryllium	ND	mg/L	0.0030	0.000046	1	09/28/20 15:08	09/29/20 20:21	7440-41-7	
Boron	2.0	mg/L	0.10	0.0052	1	09/28/20 15:08	09/29/20 20:21	7440-42-8	
Chromium	ND	mg/L	0.010	0.00055	1	09/28/20 15:08	09/29/20 20:21	7440-47-3	
Cobalt	0.0015J	mg/L	0.0050	0.00038	1	09/28/20 15:08	09/29/20 20:21	7440-48-4	
Lead	ND	mg/L	0.0050	0.000036	1	09/28/20 15:08	09/29/20 20:21	7439-92-1	
Lithium	0.013J	mg/L	0.030	0.00081	1	09/28/20 15:08	09/29/20 20:21	7439-93-2	
Molybdenum	0.0025J	mg/L	0.010	0.00069	1	09/28/20 15:08	09/29/20 20:21	7439-98-7	
2540C Total Dissolved Solids									
Analytical Method: SM 2450C-2011 Pace Analytical Services - Peachtree Corners, GA									
Total Dissolved Solids	832	mg/L	20.0	20.0	1		09/28/20 14:49		
300.0 IC Anions 28 Days									
Analytical Method: EPA 300.0 Rev 2.1 1993 Pace Analytical Services - Asheville									
Chloride	28.1	mg/L	1.0	0.60	1		09/26/20 23:45	16887-00-6	
Fluoride	0.12	mg/L	0.10	0.050	1		09/26/20 23:45	16984-48-8	
Sulfate	430	mg/L	9.0	4.5	9		09/27/20 03:08	14808-79-8	

REPORT OF LABORATORY ANALYSIS

This report shall not be reproduced, except in full,
without the written consent of Pace Analytical Services, LLC.

ANALYTICAL RESULTS

Project: YATES AP-1

Pace Project No.: 92497144

Sample: DUP (092320)		Lab ID: 92497144006		Collected: 09/23/20 00:00	Received: 09/23/20 17:40	Matrix: Water				
Parameters	Results	Units	Report			Prepared	Analyzed	CAS No.	Qual	
			Limit	MDL	DF					
6010D ATL ICP		Analytical Method: EPA 6010D Preparation Method: EPA 3010A Pace Analytical Services - Peachtree Corners, GA								
Calcium	108	mg/L	1.0	0.070	1	09/28/20 15:08	09/30/20 19:54	7440-70-2		
6020 MET ICPMS		Analytical Method: EPA 6020B Preparation Method: EPA 3005A Pace Analytical Services - Peachtree Corners, GA								
Antimony	ND	mg/L	0.0030	0.00028	1	09/28/20 15:08	09/29/20 20:26	7440-36-0		
Arsenic	ND	mg/L	0.0050	0.00078	1	09/28/20 15:08	09/29/20 20:26	7440-38-2		
Barium	0.042	mg/L	0.010	0.00071	1	09/28/20 15:08	09/29/20 20:26	7440-39-3		
Beryllium	ND	mg/L	0.0030	0.000046	1	09/28/20 15:08	09/29/20 20:26	7440-41-7		
Boron	1.9	mg/L	0.10	0.0052	1	09/28/20 15:08	09/29/20 20:26	7440-42-8		
Chromium	ND	mg/L	0.010	0.00055	1	09/28/20 15:08	09/29/20 20:26	7440-47-3		
Cobalt	0.0013J	mg/L	0.0050	0.00038	1	09/28/20 15:08	09/29/20 20:26	7440-48-4		
Lead	ND	mg/L	0.0050	0.000036	1	09/28/20 15:08	09/29/20 20:26	7439-92-1		
Lithium	0.014J	mg/L	0.030	0.00081	1	09/28/20 15:08	09/29/20 20:26	7439-93-2		
Molybdenum	0.0021J	mg/L	0.010	0.00069	1	09/28/20 15:08	09/29/20 20:26	7439-98-7		
2540C Total Dissolved Solids		Analytical Method: SM 2450C-2011 Pace Analytical Services - Peachtree Corners, GA								
Total Dissolved Solids	832	mg/L	20.0	20.0	1		09/28/20 14:50			
300.0 IC Anions 28 Days		Analytical Method: EPA 300.0 Rev 2.1 1993 Pace Analytical Services - Asheville								
Chloride	28.2	mg/L	1.0	0.60	1		09/26/20 23:59	16887-00-6		
Fluoride	0.12	mg/L	0.10	0.050	1		09/26/20 23:59	16984-48-8		
Sulfate	430	mg/L	9.0	4.5	9		09/27/20 03:22	14808-79-8		

REPORT OF LABORATORY ANALYSIS

This report shall not be reproduced, except in full,
without the written consent of Pace Analytical Services, LLC.

ANALYTICAL RESULTS

Project: YATES AP-1

Pace Project No.: 92497144

Sample: FIELD BLANK (092320) **Lab ID: 92497144007** Collected: 09/23/20 09:00 Received: 09/23/20 17:40 Matrix: Water

Parameters	Results	Units	Report			Prepared	Analyzed	CAS No.	Qual
			Limit	MDL	DF				
6010D ATL ICP									
Analytical Method: EPA 6010D Preparation Method: EPA 3010A									
Pace Analytical Services - Peachtree Corners, GA									
Calcium	ND	mg/L	1.0	0.070	1	09/28/20 15:08	09/30/20 19:58	7440-70-2	
6020 MET ICPMS									
Analytical Method: EPA 6020B Preparation Method: EPA 3005A									
Pace Analytical Services - Peachtree Corners, GA									
Antimony	ND	mg/L	0.0030	0.00028	1	09/28/20 15:08	09/29/20 20:32	7440-36-0	
Arsenic	ND	mg/L	0.0050	0.00078	1	09/28/20 15:08	09/29/20 20:32	7440-38-2	
Barium	ND	mg/L	0.010	0.00071	1	09/28/20 15:08	09/29/20 20:32	7440-39-3	
Beryllium	ND	mg/L	0.0030	0.000046	1	09/28/20 15:08	09/29/20 20:32	7440-41-7	
Boron	0.0054J	mg/L	0.10	0.0052	1	09/28/20 15:08	09/29/20 20:32	7440-42-8	
Chromium	ND	mg/L	0.010	0.00055	1	09/28/20 15:08	09/29/20 20:32	7440-47-3	
Cobalt	ND	mg/L	0.0050	0.00038	1	09/28/20 15:08	09/29/20 20:32	7440-48-4	
Lead	ND	mg/L	0.0050	0.000036	1	09/28/20 15:08	09/29/20 20:32	7439-92-1	
Lithium	ND	mg/L	0.030	0.00081	1	09/28/20 15:08	09/29/20 20:32	7439-93-2	
Molybdenum	ND	mg/L	0.010	0.00069	1	09/28/20 15:08	09/29/20 20:32	7439-98-7	
2540C Total Dissolved Solids									
Analytical Method: SM 2450C-2011									
Pace Analytical Services - Peachtree Corners, GA									
Total Dissolved Solids	ND	mg/L	10.0	10.0	1		09/28/20 14:50		
300.0 IC Anions 28 Days									
Analytical Method: EPA 300.0 Rev 2.1 1993									
Pace Analytical Services - Asheville									
Chloride	ND	mg/L	1.0	0.60	1		09/27/20 00:13	16887-00-6	
Fluoride	ND	mg/L	0.10	0.050	1		09/27/20 00:13	16984-48-8	
Sulfate	ND	mg/L	1.0	0.50	1		09/27/20 00:13	14808-79-8	

REPORT OF LABORATORY ANALYSIS

This report shall not be reproduced, except in full,
without the written consent of Pace Analytical Services, LLC.

ANALYTICAL RESULTS

Project: YATES AP-1

Pace Project No.: 92497144

Sample: EQUIPMENT BLANK (092320) **Lab ID: 92497144008** Collected: 09/23/20 10:35 Received: 09/23/20 17:40 Matrix: Water

Parameters	Results	Units	Report Limit	MDL	DF	Prepared	Analyzed	CAS No.	Qual
6010D ATL ICP									
Analytical Method: EPA 6010D Preparation Method: EPA 3010A Pace Analytical Services - Peachtree Corners, GA									
Calcium	ND	mg/L	1.0	0.070	1	09/28/20 15:08	09/30/20 20:03	7440-70-2	
6020 MET ICPMS									
Analytical Method: EPA 6020B Preparation Method: EPA 3005A Pace Analytical Services - Peachtree Corners, GA									
Antimony	ND	mg/L	0.0030	0.00028	1	09/28/20 15:08	09/29/20 20:38	7440-36-0	
Arsenic	ND	mg/L	0.0050	0.00078	1	09/28/20 15:08	09/29/20 20:38	7440-38-2	
Barium	ND	mg/L	0.010	0.00071	1	09/28/20 15:08	09/29/20 20:38	7440-39-3	
Beryllium	ND	mg/L	0.0030	0.000046	1	09/28/20 15:08	09/29/20 20:38	7440-41-7	
Boron	ND	mg/L	0.10	0.0052	1	09/28/20 15:08	09/29/20 20:38	7440-42-8	
Chromium	ND	mg/L	0.010	0.00055	1	09/28/20 15:08	09/29/20 20:38	7440-47-3	
Cobalt	ND	mg/L	0.0050	0.00038	1	09/28/20 15:08	09/29/20 20:38	7440-48-4	
Lead	ND	mg/L	0.0050	0.000036	1	09/28/20 15:08	09/29/20 20:38	7439-92-1	
Lithium	ND	mg/L	0.030	0.00081	1	09/28/20 15:08	09/29/20 20:38	7439-93-2	
Molybdenum	ND	mg/L	0.010	0.00069	1	09/28/20 15:08	09/29/20 20:38	7439-98-7	
2540C Total Dissolved Solids									
Analytical Method: SM 2450C-2011 Pace Analytical Services - Peachtree Corners, GA									
Total Dissolved Solids	12.0	mg/L	10.0	10.0	1		09/28/20 14:50		
300.0 IC Anions 28 Days									
Analytical Method: EPA 300.0 Rev 2.1 1993 Pace Analytical Services - Asheville									
Chloride	ND	mg/L	1.0	0.60	1		09/27/20 00:28	16887-00-6	
Fluoride	ND	mg/L	0.10	0.050	1		09/27/20 00:28	16984-48-8	
Sulfate	ND	mg/L	1.0	0.50	1		09/27/20 00:28	14808-79-8	

REPORT OF LABORATORY ANALYSIS

This report shall not be reproduced, except in full,
without the written consent of Pace Analytical Services, LLC.

QUALITY CONTROL DATA

Project: YATES AP-1

Pace Project No.: 92497144

QC Batch: 569429

Analysis Method: EPA 6010D

QC Batch Method: EPA 3010A

Analysis Description: 6010D ATL

Laboratory: Pace Analytical Services - Peachtree Corners, GA

Associated Lab Samples: 92497144001, 92497144002, 92497144003, 92497144004, 92497144005, 92497144006, 92497144007, 92497144008

METHOD BLANK: 3017011

Matrix: Water

Associated Lab Samples: 92497144001, 92497144002, 92497144003, 92497144004, 92497144005, 92497144006, 92497144007, 92497144008

Parameter	Units	Blank Result	Reporting Limit	MDL	Analyzed	Qualifiers
Calcium	mg/L	ND	1.0	0.070	09/30/20 18:37	

LABORATORY CONTROL SAMPLE: 3017012

Parameter	Units	Spike Conc.	LCS Result	LCS % Rec	% Rec Limits	Qualifiers
Calcium	mg/L	1	0.98J	98	80-120	

MATRIX SPIKE & MATRIX SPIKE DUPLICATE: 3017068 3017069

Parameter	Units	3017068		3017069		MS Result	MSD Result	MS % Rec	MSD % Rec	% Rec Limits	Max RPD	Qual
		92497141008 Result	MS Spike Conc.	MSD Spike Conc.	MS Result							
Calcium	mg/L	0.91J	1	1	1.9	2.0	102	106	75-125	2	20	

Results presented on this page are in the units indicated by the "Units" column except where an alternate unit is presented to the right of the result.

REPORT OF LABORATORY ANALYSIS

This report shall not be reproduced, except in full,
without the written consent of Pace Analytical Services, LLC.

QUALITY CONTROL DATA

Project: YATES AP-1
Pace Project No.: 92497144

QC Batch: 569382 Analysis Method: EPA 6020B
QC Batch Method: EPA 3005A Analysis Description: 6020 MET
Laboratory: Pace Analytical Services - Peachtree Corners, GA
Associated Lab Samples: 92497144001, 92497144002, 92497144003, 92497144004, 92497144005, 92497144006, 92497144007, 92497144008

METHOD BLANK: 3016873 Matrix: Water
Associated Lab Samples: 92497144001, 92497144002, 92497144003, 92497144004, 92497144005, 92497144006, 92497144007, 92497144008

Parameter	Units	Blank Result	Reporting Limit	MDL	Analyzed	Qualifiers
Antimony	mg/L	ND	0.0030	0.00028	09/29/20 18:03	
Arsenic	mg/L	ND	0.0050	0.00078	09/29/20 18:03	
Barium	mg/L	ND	0.010	0.00071	09/29/20 18:03	
Beryllium	mg/L	ND	0.0030	0.000046	09/29/20 18:03	
Boron	mg/L	ND	0.10	0.0052	09/29/20 18:03	
Chromium	mg/L	ND	0.010	0.00055	09/29/20 18:03	
Cobalt	mg/L	ND	0.0050	0.00038	09/29/20 18:03	
Lead	mg/L	ND	0.0050	0.000036	09/29/20 18:03	
Lithium	mg/L	ND	0.030	0.00081	09/29/20 18:03	
Molybdenum	mg/L	ND	0.010	0.00069	09/29/20 18:03	

LABORATORY CONTROL SAMPLE: 3016874

Parameter	Units	Spike Conc.	LCS Result	LCS % Rec	% Rec Limits	Qualifiers
Antimony	mg/L	0.1	0.10	102	80-120	
Arsenic	mg/L	0.1	0.095	95	80-120	
Barium	mg/L	0.1	0.098	98	80-120	
Beryllium	mg/L	0.1	0.095	95	80-120	
Boron	mg/L	1	0.94	94	80-120	
Chromium	mg/L	0.1	0.094	94	80-120	
Cobalt	mg/L	0.1	0.094	94	80-120	
Lead	mg/L	0.1	0.098	98	80-120	
Lithium	mg/L	0.1	0.091	91	80-120	
Molybdenum	mg/L	0.1	0.095	95	80-120	

MATRIX SPIKE & MATRIX SPIKE DUPLICATE: 3016875 3016876

Parameter	Units	MS		MSD		MS Result	MSD Result	MS % Rec	MSD % Rec	% Rec Limits	RPD	Max RPD	Qual
		92495870024	Spike Conc.	Spike Conc.	Result								
Antimony	mg/L	ND	0.1	0.1	0.10	0.099	101	99	75-125	2	20		
Arsenic	mg/L	ND	0.1	0.1	0.097	0.094	97	94	75-125	3	20		
Barium	mg/L	0.013	0.1	0.1	0.11	0.11	98	95	75-125	3	20		
Beryllium	mg/L	ND	0.1	0.1	0.096	0.094	96	94	75-125	1	20		
Boron	mg/L	ND	1	1	0.97	0.93	96	93	75-125	4	20		
Chromium	mg/L	0.00089J	0.1	0.1	0.098	0.095	98	94	75-125	4	20		
Cobalt	mg/L	ND	0.1	0.1	0.097	0.094	97	94	75-125	3	20		

Results presented on this page are in the units indicated by the "Units" column except where an alternate unit is presented to the right of the result.

REPORT OF LABORATORY ANALYSIS

This report shall not be reproduced, except in full,
without the written consent of Pace Analytical Services, LLC.

QUALITY CONTROL DATA

Project: YATES AP-1

Pace Project No.: 92497144

Parameter	Units	3016875		3016876		MS Result	MSD Result	MS % Rec	MSD % Rec	% Rec Limits	RPD	Max RPD	Qual
		92495870024 Result	MS Spike Conc.	MSD Spike Conc.	MS Result								
Lead	mg/L	0.000075J	0.1	0.1	0.095	0.094	95	94	75-125	1	20		
Lithium	mg/L	ND	0.1	0.1	0.094	0.092	94	92	75-125	2	20		
Molybdenum	mg/L	ND	0.1	0.1	0.099	0.096	98	96	75-125	3	20		

Results presented on this page are in the units indicated by the "Units" column except where an alternate unit is presented to the right of the result.

REPORT OF LABORATORY ANALYSIS

This report shall not be reproduced, except in full,
without the written consent of Pace Analytical Services, LLC.

QUALITY CONTROL DATA

Project: YATES AP-1

Pace Project No.: 92497144

QC Batch: 569139

Analysis Method: SM 2450C-2011

QC Batch Method: SM 2450C-2011

Analysis Description: 2540C Total Dissolved Solids

Laboratory: Pace Analytical Services - Peachtree Corners, GA

Associated Lab Samples: 92497144001, 92497144002, 92497144003

METHOD BLANK: 3015723

Matrix: Water

Associated Lab Samples: 92497144001, 92497144002, 92497144003

Parameter	Units	Blank Result	Reporting Limit	MDL	Analyzed	Qualifiers
Total Dissolved Solids	mg/L	ND	10.0	10.0	09/25/20 17:57	

LABORATORY CONTROL SAMPLE: 3015724

Parameter	Units	Spike Conc.	LCS Result	LCS % Rec	% Rec Limits	Qualifiers
Total Dissolved Solids	mg/L	400	411	103	84-108	

SAMPLE DUPLICATE: 3015725

Parameter	Units	92497336001 Result	Dup Result	RPD	Max RPD	Qualifiers
Total Dissolved Solids	mg/L	ND	ND		10	

SAMPLE DUPLICATE: 3015726

Parameter	Units	92497151001 Result	Dup Result	RPD	Max RPD	Qualifiers
Total Dissolved Solids	mg/L	394	400	2	10	

Results presented on this page are in the units indicated by the "Units" column except where an alternate unit is presented to the right of the result.

REPORT OF LABORATORY ANALYSIS

This report shall not be reproduced, except in full,
without the written consent of Pace Analytical Services, LLC.

QUALITY CONTROL DATA

Project: YATES AP-1

Pace Project No.: 92497144

QC Batch:	569386	Analysis Method:	SM 2450C-2011
QC Batch Method:	SM 2450C-2011	Analysis Description:	2540C Total Dissolved Solids
		Laboratory:	Pace Analytical Services - Peachtree Corners, GA

Associated Lab Samples: 92497144004, 92497144005, 92497144006, 92497144007, 92497144008

METHOD BLANK: 3016890 Matrix: Water
Associated Lab Samples: 92497144004, 92497144005, 92497144006, 92497144007, 92497144008

Parameter	Units	Blank Result	Reporting Limit	MDL	Analyzed	Qualifiers
Total Dissolved Solids	mg/L	ND	10.0	10.0	09/28/20 14:18	

LABORATORY CONTROL SAMPLE: 3016891

Parameter	Units	Spike Conc.	LCS Result	LCS % Rec	% Rec Limits	Qualifiers
Total Dissolved Solids	mg/L	400	429	107	84-108	

SAMPLE DUPLICATE: 3016892

Parameter	Units	92497125001 Result	Dup Result	RPD	Max RPD	Qualifiers
Total Dissolved Solids	mg/L	260	295	13	10	D6

SAMPLE DUPLICATE: 3016893

Parameter	Units	92497141008 Result	Dup Result	RPD	Max RPD	Qualifiers
Total Dissolved Solids	mg/L	81.0	59.0	31	10	D6

Results presented on this page are in the units indicated by the "Units" column except where an alternate unit is presented to the right of the result.

REPORT OF LABORATORY ANALYSIS

This report shall not be reproduced, except in full,
without the written consent of Pace Analytical Services, LLC.

QUALITY CONTROL DATA

Project: YATES AP-1
Pace Project No.: 92497144

QC Batch: 569219 Analysis Method: EPA 300.0 Rev 2.1 1993
QC Batch Method: EPA 300.0 Rev 2.1 1993 Analysis Description: 300.0 IC Anions
Laboratory: Pace Analytical Services - Asheville
Associated Lab Samples: 92497144001, 92497144002, 92497144003, 92497144004, 92497144005, 92497144006, 92497144007, 92497144008

METHOD BLANK: 3015975 Matrix: Water
Associated Lab Samples: 92497144001, 92497144002, 92497144003, 92497144004, 92497144005, 92497144006, 92497144007, 92497144008

Parameter	Units	Blank Result	Reporting Limit	MDL	Analyzed	Qualifiers
Chloride	mg/L	ND	1.0	0.60	09/26/20 17:29	
Fluoride	mg/L	ND	0.10	0.050	09/26/20 17:29	
Sulfate	mg/L	ND	1.0	0.50	09/26/20 17:29	

LABORATORY CONTROL SAMPLE: 3015976

Parameter	Units	Spike Conc.	LCS Result	LCS % Rec	% Rec Limits	Qualifiers
Chloride	mg/L	50	53.8	108	90-110	
Fluoride	mg/L	2.5	2.7	110	90-110	
Sulfate	mg/L	50	53.8	108	90-110	

MATRIX SPIKE & MATRIX SPIKE DUPLICATE: 3015977 3015978

Parameter	Units	92497568001		3015977		3015978		% Rec Limits	RPD	Max RPD	Qual
		MS Result	MSD Result	MS Result	MSD Result	MS Result	MSD Result				
Chloride	mg/L	208	50	50	258	258	101	99	90-110	0	10
Fluoride	mg/L	ND	2.5	2.5	3.0	2.9	118	116	90-110	1	10 M1
Sulfate	mg/L	1.7	50	50	59.4	59.5	116	116	90-110	0	10 M1

MATRIX SPIKE & MATRIX SPIKE DUPLICATE: 3015979 3015980

Parameter	Units	92497141009		3015979		3015980		% Rec Limits	RPD	Max RPD	Qual
		MS Result	MSD Result	MS Result	MSD Result	MS Result	MSD Result				
Chloride	mg/L	9.3	50	50	68.1	67.4	118	116	90-110	1	10 M1
Fluoride	mg/L	ND	2.5	2.5	3.0	2.9	119	117	90-110	1	10 M1
Sulfate	mg/L	ND	50	50	58.7	58.0	117	115	90-110	1	10 M1

Results presented on this page are in the units indicated by the "Units" column except where an alternate unit is presented to the right of the result.

REPORT OF LABORATORY ANALYSIS

This report shall not be reproduced, except in full,
without the written consent of Pace Analytical Services, LLC.

QUALIFIERS

Project: YATES AP-1

Pace Project No.: 92497144

DEFINITIONS

DF - Dilution Factor, if reported, represents the factor applied to the reported data due to dilution of the sample aliquot.

ND - Not Detected at or above adjusted reporting limit.

TNTC - Too Numerous To Count

J - Estimated concentration above the adjusted method detection limit and below the adjusted reporting limit.

MDL - Adjusted Method Detection Limit.

PQL - Practical Quantitation Limit.

RL - Reporting Limit - The lowest concentration value that meets project requirements for quantitative data with known precision and bias for a specific analyte in a specific matrix.

S - Surrogate

1,2-Diphenylhydrazine decomposes to and cannot be separated from Azobenzene using Method 8270. The result for each analyte is a combined concentration.

Consistent with EPA guidelines, unrounded data are displayed and have been used to calculate % recovery and RPD values.

LCS(D) - Laboratory Control Sample (Duplicate)

MS(D) - Matrix Spike (Duplicate)

DUP - Sample Duplicate

RPD - Relative Percent Difference

NC - Not Calculable.

SG - Silica Gel - Clean-Up

U - Indicates the compound was analyzed for, but not detected.

Acid preservation may not be appropriate for 2 Chloroethylvinyl ether.

A separate vial preserved to a pH of 4-5 is recommended in SW846 Chapter 4 for the analysis of Acrolein and Acrylonitrile by EPA Method 8260.

N-Nitrosodiphenylamine decomposes and cannot be separated from Diphenylamine using Method 8270. The result reported for each analyte is a combined concentration.

Pace Analytical is TNI accredited. Contact your Pace PM for the current list of accredited analytes.

TNI - The NELAC Institute.

ANALYTE QUALIFIERS

D6 The precision between the sample and sample duplicate exceeded laboratory control limits.

M1 Matrix spike recovery exceeded QC limits. Batch accepted based on laboratory control sample (LCS) recovery.

REPORT OF LABORATORY ANALYSIS

This report shall not be reproduced, except in full,
without the written consent of Pace Analytical Services, LLC.

QUALITY CONTROL DATA CROSS REFERENCE TABLE

Project: YATES AP-1
Pace Project No.: 92497144

Lab ID	Sample ID	QC Batch Method	QC Batch	Analytical Method	Analytical Batch
92497144001	YGWA-47 (092220)				
92497144002	YGWC-52 (092220)				
92497144003	YGWC-44 (092220)				
92497144004	YGWC-45 (092320)				
92497144005	YGWC-46A (092320)				
92497144001	YGWA-47 (092220)	EPA 3010A	569429	EPA 6010D	569491
92497144002	YGWC-52 (092220)	EPA 3010A	569429	EPA 6010D	569491
92497144003	YGWC-44 (092220)	EPA 3010A	569429	EPA 6010D	569491
92497144004	YGWC-45 (092320)	EPA 3010A	569429	EPA 6010D	569491
92497144005	YGWC-46A (092320)	EPA 3010A	569429	EPA 6010D	569491
92497144006	DUP (092320)	EPA 3010A	569429	EPA 6010D	569491
92497144007	FIELD BLANK (092320)	EPA 3010A	569429	EPA 6010D	569491
92497144008	EQUIPMENT BLANK (092320)	EPA 3010A	569429	EPA 6010D	569491
92497144001	YGWA-47 (092220)	EPA 3005A	569382	EPA 6020B	569504
92497144002	YGWC-52 (092220)	EPA 3005A	569382	EPA 6020B	569504
92497144003	YGWC-44 (092220)	EPA 3005A	569382	EPA 6020B	569504
92497144004	YGWC-45 (092320)	EPA 3005A	569382	EPA 6020B	569504
92497144005	YGWC-46A (092320)	EPA 3005A	569382	EPA 6020B	569504
92497144006	DUP (092320)	EPA 3005A	569382	EPA 6020B	569504
92497144007	FIELD BLANK (092320)	EPA 3005A	569382	EPA 6020B	569504
92497144008	EQUIPMENT BLANK (092320)	EPA 3005A	569382	EPA 6020B	569504
92497144001	YGWA-47 (092220)	SM 2450C-2011	569139		
92497144002	YGWC-52 (092220)	SM 2450C-2011	569139		
92497144003	YGWC-44 (092220)	SM 2450C-2011	569139		
92497144004	YGWC-45 (092320)	SM 2450C-2011	569386		
92497144005	YGWC-46A (092320)	SM 2450C-2011	569386		
92497144006	DUP (092320)	SM 2450C-2011	569386		
92497144007	FIELD BLANK (092320)	SM 2450C-2011	569386		
92497144008	EQUIPMENT BLANK (092320)	SM 2450C-2011	569386		
92497144001	YGWA-47 (092220)	EPA 300.0 Rev 2.1 1993	569219		
92497144002	YGWC-52 (092220)	EPA 300.0 Rev 2.1 1993	569219		
92497144003	YGWC-44 (092220)	EPA 300.0 Rev 2.1 1993	569219		
92497144004	YGWC-45 (092320)	EPA 300.0 Rev 2.1 1993	569219		
92497144005	YGWC-46A (092320)	EPA 300.0 Rev 2.1 1993	569219		
92497144006	DUP (092320)	EPA 300.0 Rev 2.1 1993	569219		
92497144007	FIELD BLANK (092320)	EPA 300.0 Rev 2.1 1993	569219		
92497144008	EQUIPMENT BLANK (092320)	EPA 300.0 Rev 2.1 1993	569219		

REPORT OF LABORATORY ANALYSIS

This report shall not be reproduced, except in full,
without the written consent of Pace Analytical Services, LLC.



Sample Condition Upon Receipt

Client Name: GAPower WO#: 92497144



Courier: Fed Ex UPS USPS Client Commercial Pace Oth
Tracking #: _____

Custody Seal on Cooler/Box Present: yes no Seals intact: yes no

Proj. Name: _____

Packing Material: Bubble Wrap Bubble Bags None Other _____

Thermometer Used 230 Type of Ice: Wet Blue None Samples on ice, cooling process has begun

Cooler Temperature 3.4°C Biological Tissue is Frozen: Yes No
Temp should be above freezing to 6°C

Comments: _____
Date and Initials of person examining contents: 9/23/2004

Chain of Custody Present:	<input checked="" type="checkbox"/> Yes <input type="checkbox"/> No <input type="checkbox"/> N/A	1.
Chain of Custody Filled Out:	<input checked="" type="checkbox"/> Yes <input type="checkbox"/> No <input type="checkbox"/> N/A	2.
Chain of Custody Relinquished:	<input checked="" type="checkbox"/> Yes <input type="checkbox"/> No <input type="checkbox"/> N/A	3.
Sampler Name & Signature on COC:	<input type="checkbox"/> Yes <input type="checkbox"/> No <input type="checkbox"/> N/A	4.
Samples Arrived within Hold Time:	<input checked="" type="checkbox"/> Yes <input type="checkbox"/> No <input type="checkbox"/> N/A	5.
Short Hold Time Analysis (<72hr):	<input type="checkbox"/> Yes <input checked="" type="checkbox"/> No <input type="checkbox"/> N/A	6.
Rush Turn Around Time Requested:	<input type="checkbox"/> Yes <input checked="" type="checkbox"/> No <input type="checkbox"/> N/A	7.
Sufficient Volume:	<input checked="" type="checkbox"/> Yes <input type="checkbox"/> No <input type="checkbox"/> N/A	8.
Correct Containers Used:	<input checked="" type="checkbox"/> Yes <input type="checkbox"/> No <input type="checkbox"/> N/A	9.
-Pace Containers Used:	<input checked="" type="checkbox"/> Yes <input type="checkbox"/> No <input type="checkbox"/> N/A	
Containers Intact:	<input checked="" type="checkbox"/> Yes <input type="checkbox"/> No <input type="checkbox"/> N/A	10.
Filtered volume received for Dissolved tests	<input type="checkbox"/> Yes <input type="checkbox"/> No <input checked="" type="checkbox"/> N/A	11.
Sample Labels match COC:	<input checked="" type="checkbox"/> Yes <input type="checkbox"/> No <input type="checkbox"/> N/A	12.
-Includes date/time/ID/Analysis Matrix:	<u>W</u>	
All containers needing preservation have been checked.	<input checked="" type="checkbox"/> Yes <input type="checkbox"/> No <input type="checkbox"/> N/A	13.
All containers needing preservation are found to be in compliance with EPA recommendation.	<input checked="" type="checkbox"/> Yes <input type="checkbox"/> No <input type="checkbox"/> N/A	
exceptions: VOA, coliform, TOC, O&G, WI-DRO (water)	<input type="checkbox"/> Yes <input checked="" type="checkbox"/> No	Initial when completed
		Lot # of added preservative
Samples checked for dechlorination:	<input type="checkbox"/> Yes <input type="checkbox"/> No <input checked="" type="checkbox"/> N/A	14.
Headspace in-VOA Vials (->6mm):	<input type="checkbox"/> Yes <input type="checkbox"/> No <input checked="" type="checkbox"/> N/A	15.
Trip Blank Present:	<input type="checkbox"/> Yes <input type="checkbox"/> No <input checked="" type="checkbox"/> N/A	16.
Trip Blank Custody Seals Present	<input type="checkbox"/> Yes <input type="checkbox"/> No <input checked="" type="checkbox"/> N/A	
Pace Trip Blank Lot # (if purchased):		

Client Notification/ Resolution: _____ Field Data Required? Y / N

Person Contacted: _____ Date/Time: _____

Comments/ Resolution: _____

Project Manager Review: _____ Date: _____

Note: Whenever there is a discrepancy affecting North Carolina compliance samples, a copy of this form will be sent to the North Carolina DEHNR Certification Office (i.e. out of hold, incorrect preservative, out of temp, incorrect containers)



Document Name:
Bottle Identification Form (BIF)
Document No.:
F-CAR-CS-043-Rev.00

Document issued: March 14, 2019
Page 1 of 1

Issuing Authority:
Pace Carolinas Quality Office

Project # **W0# : 92497144**

PM: KLH1

Due Date: 10/07/20

CLIENT: GR-GR Power

• Check mark top half of box if pH and/or dechlorination is verified and within the acceptance range for preservation samples.
• Exceptions: VOA, Coliform, TOC, Oil and Grease, DRO/8015 (water) DOC, LLHg

• Bottom half of box is to list number of bottle

Matrix	Item#	BP4U-125 mL Plastic Unpreserved (N/A) (C-)	BP3U-250 mL Plastic Unpreserved (N/A)	BP2U-500 mL Plastic Unpreserved (N/A)	BP1U-1 liter Plastic Unpreserved (N/A)	BP4S-125 mL Plastic H2SO4 (pH < 2) (C-)	BP3N-250 mL plastic HNO3 (pH < 2)	BP4Z-125 mL Plastic Zn Acetate & NaOH (pH)	BP4C-125 mL Plastic NaOH (pH > 12) (C-)	WGFW-Wide-mouthed Glass Jar Unpreserved	AG1U-1 liter Amber Unpreserved (N/A) (C-)	AG1H-1 liter Amber HCl (pH < 2)	AG3U-250 mL Amber Unpreserved (N/A) (C-)	AG3S-250 mL Amber H2SO4 (pH < 2)	AG3N-250 mL Amber HNO3 (pH < 2)	AG3A(DG3A)-250 mL Amber NH4Cl (N/A)(C-)	DG9H-40 mL VOA HCl (N/A)	VG9T-40 mL VOA Na2S2O3 (N/A)	VG9U-40 mL VOA Unp (N/A)	DG9P-40 mL VOA H3PO4 (N/A)	VOAK (6 vials per kit)-S035 kit (N/A)	V/GK (3 vials per kit)-VPK/Gas kit (N/A)	SP5T-125 mL Sterile Plastic (N/A - lab)	SP2T-250 mL Sterile Plastic (N/A - lab)	BP3A-250 mL Plastic (NH2)2SO4 (9.3-9.7)	AG6U-100 mL Amber Unpreserved vials (N/A)	VSGU-20 mL. Scintillation vials (N/A)	
1																												
2																												
3																												
4																												
5																												
6																												
7																												
8																												
9																												
10																												
11																												
12																												

pH Adjustment Log for Preserved Samples

Sample ID	Type of Preservative	pH upon receipt	Date preservation adjusted	Time preservation adjusted	Amount of Preservative added	Lot

Note: Whenever there is a discrepancy affecting North Carolina compliance samples, a copy of this form will be sent to the North Carolina DEHNR Certification Office out of hold, incorrect preservative, out of temp, incorrect containers.



CHAIN-OF-CUSTODY / Analytical Request Document

The Chain-of-Custody is a LEGAL DOCUMENT. All relevant fields must be completed accurately.

Section A
 Requested Client Information:
 Agency: Georgia Power
 Address: 1070 Bridge Mill Ave
 City: Marietta, GA 30114
 Phone: (770) 264-6228
 Fax: (770) 264-6228
 Project Name: Yates AP-1
 Project #:
 Requested Project Information:
 Report To: Becky Stecher
 Copy To:
 Purchase Order #:
 Section B
 Invoice Information:
 Address:
 Company Name:
 Project Manager: Kevin Hennig@realized.com
 Project #:
 Section C
 Regulatory Agency: GA

ITEM #	DESCRIPTION	MATRIX CODE (see valid codes to left)	SAMPLE TYPE (G-GRAB C-COMP)	DATE	TIME	DATE	TIME	SAMPLE TEMP AT COLLECTION	# OF CONTAINERS	Preservatives	Analytes Test	Y/N	Requested Analysis (Item)	Residual Chlorine (Y/N)	PH
1	YGMW-47	WT 6		9/22	10:15				5 X	X	TDS	X			6.24
2	YGMW-42	WT 6		9/22	13:45				5 X	X	Anions	X			5.91
3	YGMW-44	WT 9		9/22	16:48				5 X	X	App III & IV Metals	X			5.53
4	YGMW-45	WT 9		9/23	9:15				5 X	X	RAD 9315/9320	X			6.57
5	YGMW-46A	WT 6		9/23	11:05				5 X	X		X			6.81
6	DUP	WT 6		9/23	-				5 X	X		X			
7	FIELD BLANK	WT 6		9/23	9:00				5 X	X		X			
8	EQUIPMENT BLANK	WT 6		9/23	10:55				5 X	X		X			
9															
10															
11															
12															

ADDITIONAL COMMENTS: No analysis

REMOVED BY / AFFILIATION: [Signature] DATE: 1/10 TIME: 17:10

ACCEPTED BY / AFFILIATION: Charles Hunt DATE: 9/23/2020 TIME: 17:10

SAMPLER NAME AND SIGNATURE	DATE	TIME	TEMP IN C	Received on Ice (Y/N)	Custody Sealed (Y/N)	Cooler (Y/N)	Samples Intact (Y/N)
PRINTER NAME: KATE POPKOWICZ	9/23/2020	17:10					
SIGNATURE OF SAMPLER: [Signature]							

October 2020

Baseline Event (YGWC-46A, YGWC-52)

October 29, 2020

Ms. Lauren Petty
Southern Co. Services
42 Inverness Center Parkway
Birmingham, AL 35242

RE: Project: YATES AP-1 RADS
Pace Project No.: 92499363

Dear Ms. Petty:

Enclosed are the analytical results for sample(s) received by the laboratory on October 07, 2020. The results relate only to the samples included in this report. Results reported herein conform to the applicable TNI/NELAC Standards and the laboratory's Quality Manual, where applicable, unless otherwise noted in the body of the report.

The test results provided in this final report were generated by each of the following laboratories within the Pace Network:

- Pace Analytical Services - Greensburg

If you have any questions concerning this report, please feel free to contact me.

Sincerely,



Kevin Herring
kevin.herring@pacelabs.com
1(704)875-9092
HORIZON Database Administrator

Enclosures

cc: Joju Abraham, Georgia Power-CCR
Geoffrey Gay, ARCADIS - Atlanta
Kristen Jurinko
Kelley Sharpe, ARCADIS - Atlanta
Alex Simpson, Arcadis
Samantha Thomas
Maribel Vital



REPORT OF LABORATORY ANALYSIS

This report shall not be reproduced, except in full,
without the written consent of Pace Analytical Services, LLC.

CERTIFICATIONS

Project: YATES AP-1 RADS
Pace Project No.: 92499363

Pace Analytical Services Pennsylvania

1638 Roseytown Rd Suites 2,3&4, Greensburg, PA 15601
ANAB DOD-ELAP Rad Accreditation #: L2417
Alabama Certification #: 41590
Arizona Certification #: AZ0734
Arkansas Certification
California Certification #: 04222CA
Colorado Certification #: PA01547
Connecticut Certification #: PH-0694
Delaware Certification
EPA Region 4 DW Rad
Florida/TNI Certification #: E87683
Georgia Certification #: C040
Florida: Cert E871149 SEKS WET
Guam Certification
Hawaii Certification
Idaho Certification
Illinois Certification
Indiana Certification
Iowa Certification #: 391
Kansas/TNI Certification #: E-10358
Kentucky Certification #: KY90133
KY WW Permit #: KY0098221
KY WW Permit #: KY0000221
Louisiana DHH/TNI Certification #: LA180012
Louisiana DEQ/TNI Certification #: 4086
Maine Certification #: 2017020
Maryland Certification #: 308
Massachusetts Certification #: M-PA1457
Michigan/PADEP Certification #: 9991

Missouri Certification #: 235
Montana Certification #: Cert0082
Nebraska Certification #: NE-OS-29-14
Nevada Certification #: PA014572018-1
New Hampshire/TNI Certification #: 297617
New Jersey/TNI Certification #: PA051
New Mexico Certification #: PA01457
New York/TNI Certification #: 10888
North Carolina Certification #: 42706
North Dakota Certification #: R-190
Ohio EPA Rad Approval: #41249
Oregon/TNI Certification #: PA200002-010
Pennsylvania/TNI Certification #: 65-00282
Puerto Rico Certification #: PA01457
Rhode Island Certification #: 65-00282
South Dakota Certification
Tennessee Certification #: 02867
Texas/TNI Certification #: T104704188-17-3
Utah/TNI Certification #: PA014572017-9
USDA Soil Permit #: P330-17-00091
Vermont Dept. of Health: ID# VT-0282
Virgin Island/PADEP Certification
Virginia/VELAP Certification #: 9526
Washington Certification #: C868
West Virginia DEP Certification #: 143
West Virginia DHHR Certification #: 9964C
Wisconsin Approve List for Rad
Wyoming Certification #: 8TMS-L

REPORT OF LABORATORY ANALYSIS

This report shall not be reproduced, except in full,
without the written consent of Pace Analytical Services, LLC.

SAMPLE SUMMARY

Project: YATES AP-1 RADS

Pace Project No.: 92499363

Lab ID	Sample ID	Matrix	Date Collected	Date Received
92499363001	YGWC-46A (100720)	Water	10/07/20 12:20	10/07/20 17:43
92499363002	YGWC-52 (100720)	Water	10/07/20 10:55	10/07/20 17:43

REPORT OF LABORATORY ANALYSIS

This report shall not be reproduced, except in full,
without the written consent of Pace Analytical Services, LLC.



SAMPLE ANALYTE COUNT

Project: YATES AP-1 RADS

Pace Project No.: 92499363

Lab ID	Sample ID	Method	Analysts	Analytes Reported	Laboratory
92499363001	YGWC-46A (100720)	EPA 9315	LAL	1	PASI-PA
		EPA 9320	VAL	1	PASI-PA
		Total Radium Calculation	CMC	1	PASI-PA
92499363002	YGWC-52 (100720)	EPA 9315	LAL	1	PASI-PA
		EPA 9320	VAL	1	PASI-PA
		Total Radium Calculation	CMC	1	PASI-PA

PASI-PA = Pace Analytical Services - Greensburg

REPORT OF LABORATORY ANALYSIS

This report shall not be reproduced, except in full, without the written consent of Pace Analytical Services, LLC.

SUMMARY OF DETECTION

Project: YATES AP-1 RADS

Pace Project No.: 92499363

Lab Sample ID Method	Client Sample ID Parameters	Result	Units	Report Limit	Analyzed	Qualifiers
92499363001	YGWC-46A (100720)					
EPA 9315	Radium-226	1.11 ± 0.258 (0.231) C:94% T:NA	pCi/L		10/19/20 18:23	
EPA 9320	Radium-228	0.699 ± 0.551 (1.10) C:76% T:85%	pCi/L		10/27/20 15:00	
Total Radium Calculation	Total Radium	1.81 ± 0.809 (1.33)	pCi/L		10/28/20 15:13	
92499363002	YGWC-52 (100720)					
EPA 9315	Radium-226	0.0639 ± 0.145 (0.288) C:87% T:NA	pCi/L		10/19/20 18:23	
EPA 9320	Radium-228	0.755 ± 0.607 (1.21) C:73% T:81%	pCi/L		10/27/20 15:00	
Total Radium Calculation	Total Radium	0.819 ± 0.752 (1.50)	pCi/L		10/28/20 15:13	

REPORT OF LABORATORY ANALYSIS

This report shall not be reproduced, except in full,
without the written consent of Pace Analytical Services, LLC.

ANALYTICAL RESULTS - RADIOCHEMISTRY

Project: YATES AP-1 RADS

Pace Project No.: 92499363

Sample: YGWC-46A (100720) **Lab ID: 92499363001** Collected: 10/07/20 12:20 Received: 10/07/20 17:43 Matrix: Water
PWS: Site ID: Sample Type:

Parameters	Method	Act ± Unc (MDC) Carr Trac	Units	Analyzed	CAS No.	Qual
	Pace Analytical Services - Greensburg					
Radium-226	EPA 9315	1.11 ± 0.258 (0.231) C:94% T:NA	pCi/L	10/19/20 18:23	13982-63-3	
	Pace Analytical Services - Greensburg					
Radium-228	EPA 9320	0.699 ± 0.551 (1.10) C:76% T:85%	pCi/L	10/27/20 15:00	15262-20-1	
	Pace Analytical Services - Greensburg					
Total Radium	Total Radium Calculation	1.81 ± 0.809 (1.33)	pCi/L	10/28/20 15:13	7440-14-4	

REPORT OF LABORATORY ANALYSIS

This report shall not be reproduced, except in full,
without the written consent of Pace Analytical Services, LLC.

ANALYTICAL RESULTS - RADIOCHEMISTRY

Project: YATES AP-1 RADS

Pace Project No.: 92499363

Sample: YGWC-52 (100720) **Lab ID: 92499363002** Collected: 10/07/20 10:55 Received: 10/07/20 17:43 Matrix: Water
PWS: Site ID: Sample Type:

Parameters	Method	Act ± Unc (MDC) Carr Trac	Units	Analyzed	CAS No.	Qual
	Pace Analytical Services - Greensburg					
Radium-226	EPA 9315	0.0639 ± 0.145 (0.288) C:87% T:NA	pCi/L	10/19/20 18:23	13982-63-3	
	Pace Analytical Services - Greensburg					
Radium-228	EPA 9320	0.755 ± 0.607 (1.21) C:73% T:81%	pCi/L	10/27/20 15:00	15262-20-1	
	Pace Analytical Services - Greensburg					
Total Radium	Total Radium Calculation	0.819 ± 0.752 (1.50)	pCi/L	10/28/20 15:13	7440-14-4	

REPORT OF LABORATORY ANALYSIS

This report shall not be reproduced, except in full,
without the written consent of Pace Analytical Services, LLC.

QUALITY CONTROL - RADIOCHEMISTRY

Project: YATES AP-1 RADS

Pace Project No.: 92499363

QC Batch: 418550

Analysis Method: EPA 9315

QC Batch Method: EPA 9315

Analysis Description: 9315 Total Radium

Laboratory: Pace Analytical Services - Greensburg

Associated Lab Samples: 92499363001, 92499363002

METHOD BLANK: 2023109

Matrix: Water

Associated Lab Samples: 92499363001, 92499363002

Parameter	Act ± Unc (MDC) Carr Trac	Units	Analyzed	Qualifiers
Radium-226	0.0638 ± 0.107 (0.209) C:94% T:NA	pCi/L	10/19/20 18:23	

Results presented on this page are in the units indicated by the "Units" column except where an alternate unit is presented to the right of the result.

REPORT OF LABORATORY ANALYSIS

This report shall not be reproduced, except in full,
without the written consent of Pace Analytical Services, LLC.

QUALITY CONTROL - RADIOCHEMISTRY

Project: YATES AP-1 RADS

Pace Project No.: 92499363

QC Batch: 418553

Analysis Method: EPA 9320

QC Batch Method: EPA 9320

Analysis Description: 9320 Radium 228

Laboratory: Pace Analytical Services - Greensburg

Associated Lab Samples: 92499363001, 92499363002

METHOD BLANK: 2023116

Matrix: Water

Associated Lab Samples: 92499363001, 92499363002

Parameter	Act ± Unc (MDC) Carr Trac	Units	Analyzed	Qualifiers
Radium-228	0.454 ± 0.339 (0.661) C:71% T:93%	pCi/L	10/27/20 11:52	

Results presented on this page are in the units indicated by the "Units" column except where an alternate unit is presented to the right of the result.

REPORT OF LABORATORY ANALYSIS

This report shall not be reproduced, except in full,
without the written consent of Pace Analytical Services, LLC.

QUALIFIERS

Project: YATES AP-1 RADS

Pace Project No.: 92499363

DEFINITIONS

DF - Dilution Factor, if reported, represents the factor applied to the reported data due to dilution of the sample aliquot.

ND - Not Detected at or above adjusted reporting limit.

TNTC - Too Numerous To Count

J - Estimated concentration above the adjusted method detection limit and below the adjusted reporting limit.

MDL - Adjusted Method Detection Limit.

PQL - Practical Quantitation Limit.

RL - Reporting Limit - The lowest concentration value that meets project requirements for quantitative data with known precision and bias for a specific analyte in a specific matrix.

S - Surrogate

1,2-Diphenylhydrazine decomposes to and cannot be separated from Azobenzene using Method 8270. The result for each analyte is a combined concentration.

Consistent with EPA guidelines, unrounded data are displayed and have been used to calculate % recovery and RPD values.

LCS(D) - Laboratory Control Sample (Duplicate)

MS(D) - Matrix Spike (Duplicate)

DUP - Sample Duplicate

RPD - Relative Percent Difference

NC - Not Calculable.

SG - Silica Gel - Clean-Up

U - Indicates the compound was analyzed for, but not detected.

Acid preservation may not be appropriate for 2 Chloroethylvinyl ether.

A separate vial preserved to a pH of 4-5 is recommended in SW846 Chapter 4 for the analysis of Acrolein and Acrylonitrile by EPA Method 8260.

N-Nitrosodiphenylamine decomposes and cannot be separated from Diphenylamine using Method 8270. The result reported for each analyte is a combined concentration.

Act - Activity

Unc - Uncertainty: SDWA = 1.96 sigma count uncertainty, all other matrices = Expanded Uncertainty (95% confidence interval).

Gamma Spec = Expanded Uncertainty (95.4% Confidence Interval)

(MDC) - Minimum Detectable Concentration

Trac - Tracer Recovery (%)

Carr - Carrier Recovery (%)

Pace Analytical is TNI accredited. Contact your Pace PM for the current list of accredited analytes.

TNI - The NELAC Institute.

REPORT OF LABORATORY ANALYSIS

This report shall not be reproduced, except in full,
without the written consent of Pace Analytical Services, LLC.

QUALITY CONTROL DATA CROSS REFERENCE TABLE

Project: YATES AP-1 RADS

Pace Project No.: 92499363

Lab ID	Sample ID	QC Batch Method	QC Batch	Analytical Method	Analytical Batch
92499363001	YGWC-46A (100720)	EPA 9315	418550		
92499363002	YGWC-52 (100720)	EPA 9315	418550		
92499363001	YGWC-46A (100720)	EPA 9320	418553		
92499363002	YGWC-52 (100720)	EPA 9320	418553		
92499363001	YGWC-46A (100720)	Total Radium Calculation	420676		
92499363002	YGWC-52 (100720)	Total Radium Calculation	420676		

REPORT OF LABORATORY ANALYSIS

This report shall not be reproduced, except in full,
without the written consent of Pace Analytical Services, LLC.



Sample Condition Upon Receipt

Client Name: GA Power

WO#: **92499363**



Courier: Fed Ex UPS USPS Client Commercial Pace Other

Tracking #: _____

Custody Seal on Cooler/Box Present: yes no Seals intact: yes no

Proj. Name: _____

Packing Material: Bubble Wrap Bubble Bags None Other ZIPLOC

Thermometer Used THR230 Type of Ice: Ice Blue None Samples on ice, cooling process has begun

Cooler Temperature 3.1 Biological Tissue is Frozen: Yes No

Date and initials of person examining contents: KRW 10/2/20

Temp should be above freezing to 6°C Comments: _____

Chain of Custody Present:	<input checked="" type="checkbox"/> Yes <input type="checkbox"/> No <input type="checkbox"/> N/A	1.
Chain of Custody Filled Out:	<input checked="" type="checkbox"/> Yes <input type="checkbox"/> No <input type="checkbox"/> N/A	2.
Chain of Custody Relinquished:	<input checked="" type="checkbox"/> Yes <input type="checkbox"/> No <input type="checkbox"/> N/A	3.
Sampler Name & Signature on COC:	<input checked="" type="checkbox"/> Yes <input type="checkbox"/> No <input type="checkbox"/> N/A	4.
Samples Arrived within Hold Time:	<input checked="" type="checkbox"/> Yes <input type="checkbox"/> No <input type="checkbox"/> N/A	5.
Short Hold Time Analysis (<72hr):	<input type="checkbox"/> Yes <input checked="" type="checkbox"/> No <input type="checkbox"/> N/A	6.
Rush Turn Around Time Requested:	<input type="checkbox"/> Yes <input checked="" type="checkbox"/> No <input type="checkbox"/> N/A	7.
Sufficient Volume:	<input checked="" type="checkbox"/> Yes <input type="checkbox"/> No <input type="checkbox"/> N/A	8.
Correct Containers Used:	<input checked="" type="checkbox"/> Yes <input type="checkbox"/> No <input type="checkbox"/> N/A	9.
-Pace Containers Used:	<input checked="" type="checkbox"/> Yes <input type="checkbox"/> No <input type="checkbox"/> N/A	
Containers Intact:	<input checked="" type="checkbox"/> Yes <input type="checkbox"/> No <input type="checkbox"/> N/A	10.
Filtered volume received for Dissolved tests	<input type="checkbox"/> Yes <input type="checkbox"/> No <input checked="" type="checkbox"/> N/A	11.
Sample Labels match COC:	<input checked="" type="checkbox"/> Yes <input type="checkbox"/> No <input type="checkbox"/> N/A	12.
-Includes date/time/ID/Analysis Matrix: <u>WT</u>		
All containers needing preservation have been checked.	<input checked="" type="checkbox"/> Yes <input type="checkbox"/> No <input type="checkbox"/> N/A	13.
All containers needing preservation are found to be in compliance with EPA recommendation.	<input checked="" type="checkbox"/> Yes <input type="checkbox"/> No <input type="checkbox"/> N/A	
exceptions: VOA, coliform, TOC, O&G, WI-DRO (water)	<input type="checkbox"/> Yes <input type="checkbox"/> No	initial when completed Lot # of added preservative
Samples checked for dechlorination:	<input type="checkbox"/> Yes <input type="checkbox"/> No <input checked="" type="checkbox"/> N/A	14.
Headspace in VOA Vials (>6mm):	<input type="checkbox"/> Yes <input type="checkbox"/> No <input checked="" type="checkbox"/> N/A	15.
Trip Blank Present:	<input type="checkbox"/> Yes <input type="checkbox"/> No <input checked="" type="checkbox"/> N/A	16.
Trip Blank Custody Seals Present	<input type="checkbox"/> Yes <input type="checkbox"/> No <input checked="" type="checkbox"/> N/A	
Pace Trip Blank Lot # (if purchased):		

Client Notification/ Resolution: _____ Field Data Required? Y / N


Person Contacted: _____ Date/Time: _____

Comments/ Resolution: _____

Project Manager Review: _____

Date: _____

Note: Whenever there is a discrepancy affecting North Carolina compliance samples, a copy of this form will be sent to the North Carolina DEHNR Certification Office (i.e. out of hold, incorrect preservative, out of temp, incorrect containers)



Document Name:
Bottle Identification Form (BIF)
Document No.:
F-CAR-CS-043-Rev.00

Document Issued: March 14, 2019
Page 1 of 1
Issuing Authority:
Pace Carolinas Quality Office

Project #

WO#: 92499363

PM: KLH1

Due Date: 10/28/20

CLIENT: GA-GA Power

• Check mark top half of box if pH and/or dechlorination is verified and within the acceptance range for preservation samples.

Exceptions: VOA, Coliform, TOC, Oil and Grease, DRO/8015 (water) DOC, LLHg
• Bottom half of box is to list number of bottle

Matrix	Item#	BP4U-125 mL Plastic Unpreserved (N/A) (C-)	BP9U-250 mL Plastic Unpreserved (N/A)	BP2U-500 mL Plastic Unpreserved (N/A)	BP1U-1 liter Plastic Unpreserved (N/A)	BP4S-125 mL Plastic H2SO4 (pH < 2) (C-)	BP3N-250 mL plastic HNO3 (pH < 2)	BP4Z-125 mL Plastic ZN Acetate & NaOH (>9)	BP4C-125 mL Plastic NaOH (pH > 12) (C-)	WGFU-Wide-mouthed Glass Jar Unpreserved	AG1U-1 liter Amber Unpreserved (N/A) (C-)	AG1H-1 liter Amber HCl (pH < 2)	AG3U-250 mL Amber Unpreserved (N/A) (C-)	AG1S-1 liter Amber H2SO4 (pH < 2)	AG3S-250 mL Amber H2SO4 (pH < 2)	AG3A(DG3A)-250 mL Amber NH4Cl (N/A)(C-)	DG9H-40 mL VOA HCl (N/A)	VG9T-40 mL VOA NB25203 (N/A)	VG9U-40 mL VOA Unp (N/A)	DG9P-40 mL VOA H3PO4 (N/A)	VOAK (6 vials per kit)-5035 kit (N/A)	V/GK (3 vials per kit)-VPH/Gas kit (N/A)	SPST-125 mL Sterile Plastic (N/A - lab)	SP2T-250 mL Sterile Plastic (N/A - lab)	BP3A-250 mL Plastic (NH2)2SO4 (9.3-9.7)	AG0U-100 mL Amber Unpreserved vials (N/A)	VS6U-20 mL Sedimentation vials (N/A)	
	1																											
	2																											
	3																											
	4																											
	5																											
	6																											
	7																											
	8																											
	9																											
	10																											
	11																											
	12																											

Rad - BPIN

pH Adjustment Log for Preserved Samples

Sample ID	Type of Preservative	pH upon receipt	Date preservation adjusted	Time preservation adjusted	Amount of Preservative added	Lot

Note: Whenever there is a discrepancy affecting North Carolina compliance samples, a copy of this form will be sent to the North Carolina DEHNR Certification C
Out of hold, incorrect preservative, out of temp, incorrect containers.



CHAIN-OF-CUSTODY / Analytical Request Document

The Chain-of-Custody is a LEGAL DOCUMENT. All relevant fields must be completed accurately.

Section A Client Information: Agency: Georgia Power Address: 2839 Paces Ferry Rd City: Atlanta, GA 30339 Contact: Kelly Sharpe Email: ksharpe@ge.com Phone: (770)394-6584 Fax:	Section B Required Project Information: Report To: Kelly Sharpe Copy To:
Section C Invoice Information: Attention: Company Name: Address: Pace Order: Pace Project Manager: Kevin Henning Email: khenning@paceanalytical.com Pace Profile #: 10940	Section D Regulatory Agency: GA State / Location: GA

ITEM #	SAMPLE ID One Character per box. (A-Z, 0-9 / . -)	MATRIX CODE (see valid codes to left)	SAMPLE TYPE (G-GRAB C-COMP)	COLLECTED		SAMPLE TEMP AT COLLECTION	# OF CONTAINERS	Preservatives						Analysis Test	Y/N	Requested Analytes Firmed (Y/N)	Residual Chlorine (Y/N)
				START DATE	END DATE			H2SO4	HNO3	HCl	NaOH	Na2S2O3	Methanol				
1	YGWC-60A (100720)	WT		10/17	10/17		Unpreserved										
2	YGWC-62 (100720)	WT		10/17	10/17												
3																	
4																	
5																	
6																	
7																	
8																	
9																	
10																	
11																	
12																	

ADDITIONAL COMMENTS	REMOVED BY / AFFILIATION	DATE	TIME	ACCEPTED BY / AFFILIATION	DATE	TIME	SAMPLE CONDITIONS
	R. Stearn	10/17/10		Charles Hanks	10/17/10	3:1	Y N Y

SAMPLER NAME AND SIGNATURE <div style="display: flex; justify-content: space-between;"> <div> PRINT Name of SAMPLER: <i>SEAN STEARN</i> SIGNATURE OF SAMPLER: </div> <div> DATE SIGNATURE: 10/17/10 </div> </div>				
TEMP in C	Received on Ice (Y/N)	Custody Sealed (Y/N)	Cooler (Y/N)	Samples Intact (Y/N)

Quality Control Sample Performance Assessment



Analyst Must Manually Enter All Fields Highlighted in Yellow.

Test: Ra-228
Analyst: LAL
Date: 10/19/2020
Worklist: 56785
Matrix: DW

Method Blank Assessment	
MB Sample ID	2023109
MB concentration:	0.064
M/B Counting Uncertainty:	0.107
MB MDC:	0.209
MB Numerical Performance Indicator	1.17
MB Status vs Numerical Indicator:	N/A
MB Status vs. MDC:	Pass

Laboratory Control Sample Assessment	LCSD (Y or N)?	
	LCSD56785	LCSD56785
Count Date:	10/19/2020	10/19/2020
Spike I.D.:	19-033	19-033
Decay Corrected Spike Concentration (pCi/mL):	24.043	24.043
Volume Used (mL):	0.10	0.10
Aliquot Volume (L, g, F):	0.503	0.501
Target Conc. (pCi/L, g, F):	4.776	4.800
Uncertainty (Calculated):	0.057	0.058
Result (pCi/L, g, F):	4.258	4.127
LCSD/LCSD Counting Uncertainty (pCi/L, g, F):	0.347	0.379
Numerical Performance Indicator:	-2.90	-3.44
Percent Recovery:	89.12%	85.95%
Status vs Numerical Indicator:	N/A	N/A
Status vs Recovery:	Pass	Pass
Upper % Recovery Limits:	125%	125%
Lower % Recovery Limits:	75%	75%

Duplicate Sample Assessment	Matrix Spike/Matrix Spike Duplicate Sample Assessment
<p>Enter Duplicate sample IDs if other than LCS/LCSD in the space below.</p> <p>92499068016 92499068016DUP</p>	<p>Sample I.D.:</p> <p>Sample MS I.D.:</p> <p>Sample MSD I.D.:</p> <p>Sample Result Counting Uncertainty (pCi/L, g, F):</p> <p>Sample Duplicate Result (pCi/L, g, F):</p> <p>Sample Duplicate Result Counting Uncertainty (pCi/L, g, F):</p> <p>Are sample and/or duplicate results below RL?</p> <p>Duplicate Numerical Performance Indicator:</p> <p>Duplicate Numerical Performance Indicator:</p> <p>Duplicate RPD:</p> <p>Duplicate Status vs Numerical Indicator:</p> <p>Duplicate Status vs RPD:</p> <p>% RPD Limit:</p>

Sample Matrix Spike Control Assessment	MS/MSD 1	MS/MSD 2
<p>Sample Collection Date:</p> <p>Sample I.D.:</p> <p>Sample MS I.D.:</p> <p>Sample MSD I.D.:</p> <p>Spike I.D.:</p> <p>MS/MSD Decay Corrected Spike Concentration (pCi/mL):</p> <p>Spike Volume Used in MS (mL):</p> <p>Spike Volume Used in MSD (mL):</p> <p>MS Aliquot (L, g, F):</p> <p>MS Target Conc. (pCi/L, g, F):</p> <p>MSD Aliquot (L, g, F):</p> <p>MSD Target Conc. (pCi/L, g, F):</p> <p>MS Spike Uncertainty (calculated):</p> <p>MSD Spike Uncertainty (calculated):</p> <p>Sample Result Counting Uncertainty (pCi/L, g, F):</p> <p>Sample Matrix Spike Result:</p> <p>Matrix Spike Result Counting Uncertainty (pCi/L, g, F):</p> <p>Sample Matrix Spike Duplicate Result:</p> <p>Sample Matrix Spike Duplicate Result Counting Uncertainty (pCi/L, g, F):</p> <p>MS Numerical Performance Indicator:</p> <p>MSD Numerical Performance Indicator:</p> <p>MS Percent Recovery:</p> <p>MSD Percent Recovery:</p> <p>MS Status vs Numerical Indicator:</p> <p>MSD Status vs Numerical Indicator:</p> <p>MS Status vs Recovery:</p> <p>MSD Status vs Recovery:</p> <p>MS/MSD Upper % Recovery Limits:</p> <p>MS/MSD Lower % Recovery Limits:</p>		

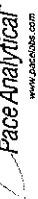
Matrix Spike/Matrix Spike Duplicate Sample Assessment
<p>Sample I.D.:</p> <p>Sample MS I.D.:</p> <p>Sample MSD I.D.:</p> <p>Sample Result Counting Uncertainty (pCi/L, g, F):</p> <p>Sample Matrix Spike Duplicate Result:</p> <p>Sample Matrix Spike Duplicate Result Counting Uncertainty (pCi/L, g, F):</p> <p>Duplicate Numerical Performance Indicator:</p> <p>Duplicate Numerical Performance Indicator:</p> <p>Duplicate RPD:</p> <p>MS/MSD Duplicate Status vs Numerical Indicator:</p> <p>MS/MSD Duplicate Status vs RPD:</p> <p>% RPD Limit:</p>

Evaluation of duplicate precision is not applicable if either the sample or duplicate results are below the MDC.

Comments:

01/10/20/2020
LAM 10/20/2020

Quality Control Sample Performance Assessment



Analyst Must Manually Enter All Fields Highlighted in Yellow.

Test: Ra-226
 Analyst: LAL
 Date: 10/19/2020
 Worklist: 56785
 Matrix: DW

Method Blank Assessment	
MB Sample ID	2023109
MB concentration:	0.084
M/B Counting Uncertainty:	0.107
MB MDC:	0.209
MB Numerical Performance Indicator:	1.17
MB Status vs Numerical Indicator:	N/A
MB Status vs. MDC:	Pass

Laboratory Control Sample Assessment	LCSD (Y or N)?	N
	Count Date:	10/19/2020
Spike I.D.:	19-033	
Decay Corrected Spike Concentration (pCi/mL):	24.043	
Volume Used (mL):	0.10	
Aliquot Volume (L, g, F):	0.503	
Target Conc. (pCi/L, g, F):	4.778	
Uncertainty (Calculated):	0.057	
Result (pCi/L, g, F):	4.258	
LCSD/LCSD Counting Uncertainty (pCi/L, g, F):	0.347	
Numerical Performance Indicator:	-2.90	
Percent Recovery:	89.12%	
Status vs Numerical Indicator:	N/A	
Status vs Recovery:	Pass	
Upper % Recovery Limits:	125%	
Lower % Recovery Limits:	75%	

Duplicate Sample Assessment	Duplicate Matrix/Matrix Spike Duplicate Sample Assessment
Sample I.D.:	Sample I.D.
Duplicate Sample I.D.:	Sample MS I.D.
Sample Result (pCi/L, g, F):	Sample MSD I.D.
Sample Duplicate Result (pCi/L, g, F):	Sample Matrix Spike Result:
Sample Duplicate Counting Uncertainty (pCi/L, g, F):	Sample Matrix Spike Duplicate Result:
Sample Duplicate Result (pCi/L, g, F):	Sample Matrix Spike Duplicate Counting Uncertainty (pCi/L, g, F):
Are sample and/or duplicate results below RL?	Duplicate Numerical Performance Indicator:
Duplicate Numerical Performance Indicator:	Duplicate Numerical Performance Indicator:
Duplicate RPD:	(Based on the Percent Recoveries) MS/MSD Duplicate RPD:
Duplicate Status vs Numerical Indicator:	MS/MSD Duplicate Status vs Numerical Indicator:
Duplicate Status vs RPD:	MS/MSD Duplicate Status vs RPD:
% RPD Limit:	% RPD Limit:

Evaluation of duplicate precision is not applicable if either the sample or duplicate results are below the MDC.

Comments:

***Batch must be re-prepped due to unacceptable precision: N/A
 10/19/2020

10/19/2020
 10/20/2020

Quality Control Sample Performance Assessment



Analyst Must Manually Enter All Fields Highlighted in Yellow.

Test: Ra-228
Analyst: VAL
Date: 10/21/2020
Worklist: 56787
Matrix: WT

Method Blank Assessment	
MB Sample ID	2023116
MB concentration:	0.454
MB 2 Sigma CSU:	0.339
MB MDC:	0.661
MB Numerical Performance Indicator:	2.62
MB Status vs Numerical Indicator:	Warning
MB Status vs. MDC:	Pass

Laboratory Control Sample Assessment	LCS (Y or N)?		N
	LCS56787	LCS2499068018	
Count Date:	10/27/2020		
Spike I.D.:	20-030		
Decay Corrected Spike Concentration (pCi/mL):	37.867		
Volume Used (mL):	0.10		
Aliquot Volume (L, g, F):	0.810		
Target Conc. (pCi/L, g, F):	4.675		
Uncertainty (Calculated):	0.229		
Result (pCi/L, g, F):	4.038		
LCS/LCSD 2 Sigma CSU (pCi/L, g, F):	0.957		
Numerical Performance Indicator:	-1.27		
Percent Recovery:	86.38%		
Status vs Numerical Indicator:	N/A		
Status vs Recovery:	Pass		
Upper % Recovery Limits:	135%		
Lower % Recovery Limits:	60%		

Duplicate Sample Assessment	Enter Duplicate sample IDs if other than LCS/LCSD in the space below.
Sample I.D.:	92499068018
Duplicate Sample I.D.:	92499068018DUP
Sample Result (pCi/L, g, F):	-0.013
Sample Result 2 Sigma CSU (pCi/L, g, F):	0.311
Sample Duplicate Result (pCi/L, g, F):	0.279
Sample Duplicate Result 2 Sigma CSU (pCi/L, g, F):	0.332
Are sample and/or duplicate results below RL?	See Below ##
Duplicate Numerical Performance Indicator:	-1.256
Duplicate RPD:	219.02%
Duplicate Status vs Numerical Indicator:	Pass
Duplicate Status vs RPD:	Fail***
% RPD Limit:	36%

Evaluation of duplicate precision is not applicable if either the sample or duplicate results are below the MDC.

Comments:

Sample Matrix Spike Control Assessment	MS/MSD 1	MS/MSD 2
<p>Sample Collection Date:</p> <p>Sample I.D.:</p> <p>Sample MS I.D.:</p> <p>Sample MSD I.D.:</p> <p>Spike I.D.:</p> <p>MS/MSD Decay Corrected Spike Concentration (pCi/mL):</p> <p>Spike Volume Used in MS (mL):</p> <p>Spike Volume Used in MSD (mL):</p> <p>MS Aliquot (L, g, F):</p> <p>MS Target Conc. (pCi/L, g, F):</p> <p>MSD Aliquot (L, g, F):</p> <p>MSD Target Conc. (pCi/L, g, F):</p> <p>MS Spike Uncertainty (calculated):</p> <p>MSD Spike Uncertainty (calculated):</p> <p>Sample Result 2 Sigma CSU (pCi/L, g, F):</p> <p>Sample Matrix Spike Result:</p> <p>Matrix Spike Result 2 Sigma CSU (pCi/L, g, F):</p> <p>Sample Matrix Spike Duplicate Result:</p> <p>Matrix Spike Duplicate Result 2 Sigma CSU (pCi/L, g, F):</p> <p>MS Numerical Performance Indicator:</p> <p>MSD Numerical Performance Indicator:</p> <p>MS Percent Recovery:</p> <p>MSD Percent Recovery:</p> <p>MS Status vs Numerical Indicator:</p> <p>MSD Status vs Numerical Indicator:</p> <p>MS Status vs Recovery:</p> <p>MSD Status vs Recovery:</p> <p>MS/MSD Upper % Recovery Limits:</p> <p>MS/MSD Lower % Recovery Limits:</p>		

Matrix Spike/Matrix Spike Duplicate Sample Assessment
<p>Sample I.D.:</p> <p>Sample MS I.D.:</p> <p>Sample MSD I.D.:</p> <p>Matrix Spike Result 2 Sigma CSU (pCi/L, g, F):</p> <p>Sample Matrix Spike Duplicate Result:</p> <p>Matrix Spike Duplicate Result 2 Sigma CSU (pCi/L, g, F):</p> <p>Duplicate Numerical Performance Indicator:</p> <p>(Based on the Percent Recoveries) MS/MSD Duplicate RPD:</p> <p>MS/MSD Duplicate Status vs Numerical Indicator:</p> <p>MS/MSD Duplicate Status vs RPD:</p> <p>% RPD Limit:</p>

October 15, 2020

Ms. Lauren Petty
Southern Co. Services
42 Inverness Center Parkway
Birmingham, AL 35242

RE: Project: YATES AP-1
Pace Project No.: 92499364

Dear Ms. Petty:

Enclosed are the analytical results for sample(s) received by the laboratory on October 07, 2020. The results relate only to the samples included in this report. Results reported herein conform to the applicable TNI/NELAC Standards and the laboratory's Quality Manual, where applicable, unless otherwise noted in the body of the report.

The test results provided in this final report were generated by each of the following laboratories within the Pace Network:

- Pace Analytical Services - Asheville
- Pace Analytical Services - Charlotte
- Pace Analytical Services - Peachtree Corners, GA

If you have any questions concerning this report, please feel free to contact me.

Sincerely,



Kevin Herring
kevin.herring@pacelabs.com
1(704)875-9092
HORIZON Database Administrator

Enclosures

cc: Joju Abraham, Georgia Power-CCR
Geoffrey Gay, ARCADIS - Atlanta
Kristen Jurinko
Kelley Sharpe, ARCADIS - Atlanta
Alex Simpson, Arcadis
Samantha Thomas
Maribel Vital



REPORT OF LABORATORY ANALYSIS

This report shall not be reproduced, except in full,
without the written consent of Pace Analytical Services, LLC.

CERTIFICATIONS

Project: YATES AP-1

Pace Project No.: 92499364

Pace Analytical Services Charlotte

9800 Kinsey Ave. Ste 100, Huntersville, NC 28078
Louisiana/NELAP Certification # LA170028
North Carolina Drinking Water Certification #: 37706
North Carolina Field Services Certification #: 5342
North Carolina Wastewater Certification #: 12

South Carolina Certification #: 99006001
Florida/NELAP Certification #: E87627
Kentucky UST Certification #: 84
Virginia/VELAP Certification #: 460221

Pace Analytical Services Asheville

2225 Riverside Drive, Asheville, NC 28804
Florida/NELAP Certification #: E87648
Massachusetts Certification #: M-NC030
North Carolina Drinking Water Certification #: 37712

North Carolina Wastewater Certification #: 40
South Carolina Certification #: 99030001
Virginia/VELAP Certification #: 460222

Pace Analytical Services Peachtree Corners

110 Technology Pkwy, Peachtree Corners, GA 30092
Florida DOH Certification #: E87315
Georgia DW Inorganics Certification #: 812
Georgia DW Microbiology Certification #: 812

North Carolina Certification #: 381
South Carolina Certification #: 98011001
Virginia Certification #: 460204

REPORT OF LABORATORY ANALYSIS

This report shall not be reproduced, except in full,
without the written consent of Pace Analytical Services, LLC.

SAMPLE SUMMARY

Project: YATES AP-1

Pace Project No.: 92499364

Lab ID	Sample ID	Matrix	Date Collected	Date Received
92499364001	YGWC-46A (100720)	Water	10/07/20 12:20	10/07/20 17:43
92499364002	YGWC-52 (100720)	Water	10/07/20 10:55	10/07/20 17:43

REPORT OF LABORATORY ANALYSIS

This report shall not be reproduced, except in full,
without the written consent of Pace Analytical Services, LLC.

SAMPLE ANALYTE COUNT

Project: YATES AP-1

Pace Project No.: 92499364

Lab ID	Sample ID	Method	Analysts	Analytes Reported
92499364001	YGWC-46A (100720)	EPA 6010D	KH	1
		EPA 6020B	CW1	10
		SM 2450C-2011	AW1	1
		EPA 300.0 Rev 2.1 1993	CDC	3
92499364002	YGWC-52 (100720)	EPA 6010D	KH	1
		EPA 6020B	CW1	10
		SM 2450C-2011	AW1	1
		EPA 300.0 Rev 2.1 1993	CDC	3

PASI-A = Pace Analytical Services - Asheville

PASI-C = Pace Analytical Services - Charlotte

PASI-GA = Pace Analytical Services - Peachtree Corners, GA

REPORT OF LABORATORY ANALYSIS

This report shall not be reproduced, except in full,
without the written consent of Pace Analytical Services, LLC.

SUMMARY OF DETECTION

Project: YATES AP-1

Pace Project No.: 92499364

Lab Sample ID	Client Sample ID	Result	Units	Report Limit	Analyzed	Qualifiers
Method	Parameters					
92499364001	YGWC-46A (100720)					
	Performed by	CUSTOME			10/08/20 13:52	
		R				
	pH	7.06	Std. Units		10/08/20 13:52	
EPA 6010D	Calcium	105	mg/L	1.0	10/09/20 19:25	
EPA 6020B	Arsenic	0.0010J	mg/L	0.0050	10/12/20 18:08	
EPA 6020B	Barium	0.042	mg/L	0.010	10/12/20 18:08	
EPA 6020B	Boron	1.8	mg/L	0.10	10/12/20 18:08	
EPA 6020B	Cobalt	0.0014J	mg/L	0.0050	10/12/20 18:08	
EPA 6020B	Lithium	0.011J	mg/L	0.030	10/12/20 18:08	
EPA 6020B	Molybdenum	0.0024J	mg/L	0.010	10/12/20 18:08	
SM 2450C-2011	Total Dissolved Solids	842	mg/L	20.0	10/08/20 16:06	
EPA 300.0 Rev 2.1 1993	Chloride	28.2	mg/L	1.0	10/10/20 02:54	
EPA 300.0 Rev 2.1 1993	Fluoride	0.13	mg/L	0.10	10/10/20 02:54	
EPA 300.0 Rev 2.1 1993	Sulfate	427	mg/L	9.0	10/10/20 09:32	
92499364002	YGWC-52 (100720)					
	Performed by	CUSTOME			10/08/20 13:52	
		R				
	pH	5.87	Std. Units		10/08/20 13:52	
EPA 6010D	Calcium	53.8	mg/L	1.0	10/09/20 19:30	
EPA 6020B	Barium	0.019	mg/L	0.010	10/12/20 18:13	
EPA 6020B	Boron	0.018J	mg/L	0.10	10/12/20 18:13	
EPA 6020B	Chromium	0.00086J	mg/L	0.010	10/12/20 18:13	
EPA 6020B	Cobalt	0.0019J	mg/L	0.0050	10/12/20 18:13	
EPA 6020B	Lithium	0.0041J	mg/L	0.030	10/12/20 18:13	
SM 2450C-2011	Total Dissolved Solids	336	mg/L	10.0	10/08/20 16:06	
EPA 300.0 Rev 2.1 1993	Chloride	4.0	mg/L	1.0	10/10/20 03:10	
EPA 300.0 Rev 2.1 1993	Sulfate	156	mg/L	3.0	10/10/20 09:47	

REPORT OF LABORATORY ANALYSIS

This report shall not be reproduced, except in full,
without the written consent of Pace Analytical Services, LLC.

ANALYTICAL RESULTS

Project: YATES AP-1
Pace Project No.: 92499364

Sample: YGWC-46A (100720) Lab ID: 92499364001 Collected: 10/07/20 12:20 Received: 10/07/20 17:43 Matrix: Water									
Parameters	Results	Units	Report Limit	MDL	DF	Prepared	Analyzed	CAS No.	Qual
Field Data									
Analytical Method: Pace Analytical Services - Charlotte									
Performed by	CUSTOMER				1		10/08/20 13:52		
pH	7.06	Std. Units			1		10/08/20 13:52		
6010D ATL ICP									
Analytical Method: EPA 6010D Preparation Method: EPA 3010A Pace Analytical Services - Peachtree Corners, GA									
Calcium	105	mg/L	1.0	0.070	1	10/09/20 11:20	10/09/20 19:25	7440-70-2	
6020 MET ICPMS									
Analytical Method: EPA 6020B Preparation Method: EPA 3005A Pace Analytical Services - Peachtree Corners, GA									
Antimony	ND	mg/L	0.0030	0.00028	1	10/09/20 14:00	10/12/20 18:08	7440-36-0	
Arsenic	0.0010J	mg/L	0.0050	0.00078	1	10/09/20 14:00	10/12/20 18:08	7440-38-2	
Barium	0.042	mg/L	0.010	0.00071	1	10/09/20 14:00	10/12/20 18:08	7440-39-3	
Beryllium	ND	mg/L	0.0030	0.000046	1	10/09/20 14:00	10/12/20 18:08	7440-41-7	
Boron	1.8	mg/L	0.10	0.0052	1	10/09/20 14:00	10/12/20 18:08	7440-42-8	
Chromium	ND	mg/L	0.010	0.00055	1	10/09/20 14:00	10/12/20 18:08	7440-47-3	
Cobalt	0.0014J	mg/L	0.0050	0.00038	1	10/09/20 14:00	10/12/20 18:08	7440-48-4	
Lead	ND	mg/L	0.0050	0.000036	1	10/09/20 14:00	10/12/20 18:08	7439-92-1	
Lithium	0.011J	mg/L	0.030	0.00081	1	10/09/20 14:00	10/12/20 18:08	7439-93-2	
Molybdenum	0.0024J	mg/L	0.010	0.00069	1	10/09/20 14:00	10/12/20 18:08	7439-98-7	
2540C Total Dissolved Solids									
Analytical Method: SM 2450C-2011 Pace Analytical Services - Peachtree Corners, GA									
Total Dissolved Solids	842	mg/L	20.0	20.0	1		10/08/20 16:06		
300.0 IC Anions 28 Days									
Analytical Method: EPA 300.0 Rev 2.1 1993 Pace Analytical Services - Asheville									
Chloride	28.2	mg/L	1.0	0.60	1		10/10/20 02:54	16887-00-6	
Fluoride	0.13	mg/L	0.10	0.050	1		10/10/20 02:54	16984-48-8	
Sulfate	427	mg/L	9.0	4.5	9		10/10/20 09:32	14808-79-8	

REPORT OF LABORATORY ANALYSIS

This report shall not be reproduced, except in full,
without the written consent of Pace Analytical Services, LLC.

ANALYTICAL RESULTS

Project: YATES AP-1
Pace Project No.: 92499364

Sample: YGWC-52 (100720)		Lab ID: 92499364002		Collected: 10/07/20 10:55		Received: 10/07/20 17:43		Matrix: Water	
Parameters	Results	Units	Report Limit	MDL	DF	Prepared	Analyzed	CAS No.	Qual
Field Data									
Analytical Method: Pace Analytical Services - Charlotte									
Performed by	CUSTOMER				1		10/08/20 13:52		
pH	5.87	Std. Units			1		10/08/20 13:52		
6010D ATL ICP									
Analytical Method: EPA 6010D Preparation Method: EPA 3010A Pace Analytical Services - Peachtree Corners, GA									
Calcium	53.8	mg/L	1.0	0.070	1	10/09/20 11:20	10/09/20 19:30	7440-70-2	
6020 MET ICPMS									
Analytical Method: EPA 6020B Preparation Method: EPA 3005A Pace Analytical Services - Peachtree Corners, GA									
Antimony	ND	mg/L	0.0030	0.00028	1	10/09/20 14:00	10/12/20 18:13	7440-36-0	
Arsenic	ND	mg/L	0.0050	0.00078	1	10/09/20 14:00	10/12/20 18:13	7440-38-2	
Barium	0.019	mg/L	0.010	0.00071	1	10/09/20 14:00	10/12/20 18:13	7440-39-3	
Beryllium	ND	mg/L	0.0030	0.000046	1	10/09/20 14:00	10/12/20 18:13	7440-41-7	
Boron	0.018J	mg/L	0.10	0.0052	1	10/09/20 14:00	10/12/20 18:13	7440-42-8	
Chromium	0.00086J	mg/L	0.010	0.00055	1	10/09/20 14:00	10/12/20 18:13	7440-47-3	
Cobalt	0.0019J	mg/L	0.0050	0.00038	1	10/09/20 14:00	10/12/20 18:13	7440-48-4	
Lead	ND	mg/L	0.0050	0.000036	1	10/09/20 14:00	10/12/20 18:13	7439-92-1	
Lithium	0.0041J	mg/L	0.030	0.00081	1	10/09/20 14:00	10/12/20 18:13	7439-93-2	
Molybdenum	ND	mg/L	0.010	0.00069	1	10/09/20 14:00	10/12/20 18:13	7439-98-7	
2540C Total Dissolved Solids									
Analytical Method: SM 2450C-2011 Pace Analytical Services - Peachtree Corners, GA									
Total Dissolved Solids	336	mg/L	10.0	10.0	1		10/08/20 16:06		
300.0 IC Anions 28 Days									
Analytical Method: EPA 300.0 Rev 2.1 1993 Pace Analytical Services - Asheville									
Chloride	4.0	mg/L	1.0	0.60	1		10/10/20 03:10	16887-00-6	
Fluoride	ND	mg/L	0.10	0.050	1		10/10/20 03:10	16984-48-8	
Sulfate	156	mg/L	3.0	1.5	3		10/10/20 09:47	14808-79-8	

REPORT OF LABORATORY ANALYSIS

This report shall not be reproduced, except in full,
without the written consent of Pace Analytical Services, LLC.

QUALITY CONTROL DATA

Project: YATES AP-1
Pace Project No.: 92499364

QC Batch: 572126 Analysis Method: EPA 6010D
QC Batch Method: EPA 3010A Analysis Description: 6010D ATL
Laboratory: Pace Analytical Services - Peachtree Corners, GA
Associated Lab Samples: 92499364001, 92499364002

METHOD BLANK: 3030150 Matrix: Water
Associated Lab Samples: 92499364001, 92499364002

Parameter	Units	Blank Result	Reporting Limit	MDL	Analyzed	Qualifiers
Calcium	mg/L	ND	1.0	0.070	10/09/20 18:09	

LABORATORY CONTROL SAMPLE: 3030151

Parameter	Units	Spike Conc.	LCS Result	LCS % Rec	% Rec Limits	Qualifiers
Calcium	mg/L	1	0.96J	96	80-120	

MATRIX SPIKE & MATRIX SPIKE DUPLICATE: 3030152 3030153

Parameter	Units	92499650004 Result	MS	MSD	MS Result	MSD Result	MS % Rec	MSD % Rec	% Rec Limits	RPD	Max RPD	Qual
			Spike Conc.	Spike Conc.								
Calcium	mg/L	1330 ug/L	1	1	2.2	2.3	90	96	75-125	3	20	

MATRIX SPIKE & MATRIX SPIKE DUPLICATE: 3030154 3030155

Parameter	Units	92499466005 Result	MS	MSD	MS Result	MSD Result	MS % Rec	MSD % Rec	% Rec Limits	RPD	Max RPD	Qual
			Spike Conc.	Spike Conc.								
Calcium	mg/L	1660 ug/L	1	1	10.4	10.3	875	860	75-125	2	20 M1	

Results presented on this page are in the units indicated by the "Units" column except where an alternate unit is presented to the right of the result.

REPORT OF LABORATORY ANALYSIS

This report shall not be reproduced, except in full,
without the written consent of Pace Analytical Services, LLC.

QUALITY CONTROL DATA

Project: YATES AP-1

Pace Project No.: 92499364

QC Batch: 572214

Analysis Method: EPA 6020B

QC Batch Method: EPA 3005A

Analysis Description: 6020 MET

Laboratory: Pace Analytical Services - Peachtree Corners, GA

Associated Lab Samples: 92499364001, 92499364002

METHOD BLANK: 3030726

Matrix: Water

Associated Lab Samples: 92499364001, 92499364002

Parameter	Units	Blank Result	Reporting Limit	MDL	Analyzed	Qualifiers
Antimony	mg/L	0.00040J	0.0030	0.00028	10/12/20 16:10	
Arsenic	mg/L	ND	0.0050	0.00078	10/12/20 16:10	
Barium	mg/L	ND	0.010	0.00071	10/12/20 16:10	
Beryllium	mg/L	ND	0.0030	0.000046	10/12/20 16:10	
Boron	mg/L	ND	0.10	0.0052	10/12/20 16:10	
Chromium	mg/L	ND	0.010	0.00055	10/12/20 16:10	
Cobalt	mg/L	ND	0.0050	0.00038	10/12/20 16:10	
Lead	mg/L	ND	0.0050	0.000036	10/12/20 16:10	
Lithium	mg/L	ND	0.030	0.00081	10/12/20 16:10	
Molybdenum	mg/L	ND	0.010	0.00069	10/12/20 16:10	

LABORATORY CONTROL SAMPLE: 3030727

Parameter	Units	Spike Conc.	LCS Result	LCS % Rec	% Rec Limits	Qualifiers
Antimony	mg/L	0.1	0.11	107	80-120	
Arsenic	mg/L	0.1	0.093	93	80-120	
Barium	mg/L	0.1	0.096	96	80-120	
Beryllium	mg/L	0.1	0.098	98	80-120	
Boron	mg/L	1	1.0	102	80-120	
Chromium	mg/L	0.1	0.095	95	80-120	
Cobalt	mg/L	0.1	0.093	93	80-120	
Lead	mg/L	0.1	0.095	95	80-120	
Lithium	mg/L	0.1	0.098	98	80-120	
Molybdenum	mg/L	0.1	0.097	97	80-120	

MATRIX SPIKE & MATRIX SPIKE DUPLICATE: 3030728 3030729

Parameter	Units	MS		MSD		MS % Rec	MSD % Rec	% Rec Limits	RPD	Max RPD	Qual
		92499073004 Result	Spike Conc.	Spike Conc.	MS Result						
Antimony	mg/L	ND	0.1	0.1	0.11	0.11	107	110	75-125	2	20
Arsenic	mg/L	ND	0.1	0.1	0.093	0.096	93	96	75-125	3	20
Barium	mg/L	0.015	0.1	0.1	0.11	0.11	96	98	75-125	1	20
Beryllium	mg/L	ND	0.1	0.1	0.091	0.091	91	91	75-125	0	20
Boron	mg/L	0.015J	1	1	0.94	0.94	92	92	75-125	0	20
Chromium	mg/L	0.00072J	0.1	0.1	0.095	0.097	94	96	75-125	2	20
Cobalt	mg/L	ND	0.1	0.1	0.092	0.094	92	94	75-125	2	20
Lead	mg/L	ND	0.1	0.1	0.095	0.097	95	97	75-125	2	20

Results presented on this page are in the units indicated by the "Units" column except where an alternate unit is presented to the right of the result.

REPORT OF LABORATORY ANALYSIS

This report shall not be reproduced, except in full,
without the written consent of Pace Analytical Services, LLC.

QUALITY CONTROL DATA

Project: YATES AP-1
Pace Project No.: 92499364

Parameter	Units	3030728		3030729		MS Result	MSD Result	MS % Rec	MSD % Rec	% Rec Limits	RPD	Max RPD	Qual
		92499073004 Result	MS Spike Conc.	MSD Spike Conc.	MS Result								
Lithium	mg/L	ND	0.1	0.1	0.091	0.091	91	91	75-125	0	20		
Molybdenum	mg/L	ND	0.1	0.1	0.097	0.099	97	99	75-125	2	20		

Results presented on this page are in the units indicated by the "Units" column except where an alternate unit is presented to the right of the result.

REPORT OF LABORATORY ANALYSIS

This report shall not be reproduced, except in full,
without the written consent of Pace Analytical Services, LLC.

QUALITY CONTROL DATA

Project: YATES AP-1

Pace Project No.: 92499364

QC Batch: 571887

Analysis Method: SM 2450C-2011

QC Batch Method: SM 2450C-2011

Analysis Description: 2540C Total Dissolved Solids

Laboratory: Pace Analytical Services - Peachtree Corners, GA

Associated Lab Samples: 92499364001, 92499364002

METHOD BLANK: 3029110

Matrix: Water

Associated Lab Samples: 92499364001, 92499364002

Parameter	Units	Blank Result	Reporting Limit	MDL	Analyzed	Qualifiers
Total Dissolved Solids	mg/L	ND	10.0	10.0	10/08/20 16:05	

LABORATORY CONTROL SAMPLE: 3029111

Parameter	Units	Spike Conc.	LCS Result	LCS % Rec	% Rec Limits	Qualifiers
Total Dissolved Solids	mg/L	400	422	106	84-108	

SAMPLE DUPLICATE: 3029112

Parameter	Units	92499390001 Result	Dup Result	RPD	Max RPD	Qualifiers
Total Dissolved Solids	mg/L	402	438	9	10	

SAMPLE DUPLICATE: 3029113

Parameter	Units	92499073014 Result	Dup Result	RPD	Max RPD	Qualifiers
Total Dissolved Solids	mg/L	492	495	1	10	

Results presented on this page are in the units indicated by the "Units" column except where an alternate unit is presented to the right of the result.

REPORT OF LABORATORY ANALYSIS

This report shall not be reproduced, except in full,
without the written consent of Pace Analytical Services, LLC.

QUALITY CONTROL DATA

Project: YATES AP-1
Pace Project No.: 92499364

QC Batch: 572105 Analysis Method: EPA 300.0 Rev 2.1 1993
QC Batch Method: EPA 300.0 Rev 2.1 1993 Analysis Description: 300.0 IC Anions
Laboratory: Pace Analytical Services - Asheville
Associated Lab Samples: 92499364001, 92499364002

METHOD BLANK: 3030083 Matrix: Water
Associated Lab Samples: 92499364001, 92499364002

Parameter	Units	Blank Result	Reporting Limit	MDL	Analyzed	Qualifiers
Chloride	mg/L	ND	1.0	0.60	10/09/20 21:30	
Fluoride	mg/L	ND	0.10	0.050	10/09/20 21:30	
Sulfate	mg/L	ND	1.0	0.50	10/09/20 21:30	

LABORATORY CONTROL SAMPLE: 3030084

Parameter	Units	Spike Conc.	LCS Result	LCS % Rec	% Rec Limits	Qualifiers
Chloride	mg/L	50	52.8	106	90-110	
Fluoride	mg/L	2.5	2.7	108	90-110	
Sulfate	mg/L	50	53.0	106	90-110	

MATRIX SPIKE & MATRIX SPIKE DUPLICATE: 3030085 3030086

Parameter	Units	MS		MSD		MS Result	MSD Result	MS % Rec	MSD % Rec	% Rec Limits	RPD	Max RPD	Qual
		92499073009	Result	Spike Conc.	Spike Conc.								
Chloride	mg/L	6.4	50	50	60.6	61.0	108	109	90-110	1	10		
Fluoride	mg/L	ND	2.5	2.5	2.8	2.8	109	110	90-110	1	10		
Sulfate	mg/L	42.4	50	50	96.3	96.7	108	109	90-110	0	10		

MATRIX SPIKE & MATRIX SPIKE DUPLICATE: 3030087 3030088

Parameter	Units	MS		MSD		MS Result	MSD Result	MS % Rec	MSD % Rec	% Rec Limits	RPD	Max RPD	Qual
		92499354001	Result	Spike Conc.	Spike Conc.								
Chloride	mg/L	58.4	50	50	103	103	89	90	90-110	1	10	M1	
Fluoride	mg/L	ND	2.5	2.5	2.7	2.8	107	109	90-110	2	10		
Sulfate	mg/L	39.1	50	50	92.8	93.5	107	109	90-110	1	10		

Results presented on this page are in the units indicated by the "Units" column except where an alternate unit is presented to the right of the result.

REPORT OF LABORATORY ANALYSIS

This report shall not be reproduced, except in full,
without the written consent of Pace Analytical Services, LLC.

QUALIFIERS

Project: YATES AP-1

Pace Project No.: 92499364

DEFINITIONS

DF - Dilution Factor, if reported, represents the factor applied to the reported data due to dilution of the sample aliquot.

ND - Not Detected at or above adjusted reporting limit.

TNTC - Too Numerous To Count

J - Estimated concentration above the adjusted method detection limit and below the adjusted reporting limit.

MDL - Adjusted Method Detection Limit.

PQL - Practical Quantitation Limit.

RL - Reporting Limit - The lowest concentration value that meets project requirements for quantitative data with known precision and bias for a specific analyte in a specific matrix.

S - Surrogate

1,2-Diphenylhydrazine decomposes to and cannot be separated from Azobenzene using Method 8270. The result for each analyte is a combined concentration.

Consistent with EPA guidelines, unrounded data are displayed and have been used to calculate % recovery and RPD values.

LCS(D) - Laboratory Control Sample (Duplicate)

MS(D) - Matrix Spike (Duplicate)

DUP - Sample Duplicate

RPD - Relative Percent Difference

NC - Not Calculable.

SG - Silica Gel - Clean-Up

U - Indicates the compound was analyzed for, but not detected.

Acid preservation may not be appropriate for 2 Chloroethylvinyl ether.

A separate vial preserved to a pH of 4-5 is recommended in SW846 Chapter 4 for the analysis of Acrolein and Acrylonitrile by EPA Method 8260.

N-Nitrosodiphenylamine decomposes and cannot be separated from Diphenylamine using Method 8270. The result reported for each analyte is a combined concentration.

Pace Analytical is TNI accredited. Contact your Pace PM for the current list of accredited analytes.

TNI - The NELAC Institute.

ANALYTE QUALIFIERS

M1 Matrix spike recovery exceeded QC limits. Batch accepted based on laboratory control sample (LCS) recovery.

REPORT OF LABORATORY ANALYSIS

This report shall not be reproduced, except in full,
without the written consent of Pace Analytical Services, LLC.

QUALITY CONTROL DATA CROSS REFERENCE TABLE

Project: YATES AP-1

Pace Project No.: 92499364

Lab ID	Sample ID	QC Batch Method	QC Batch	Analytical Method	Analytical Batch
92499364001	YGWC-46A (100720)				
92499364002	YGWC-52 (100720)				
92499364001	YGWC-46A (100720)	EPA 3010A	572126	EPA 6010D	572182
92499364002	YGWC-52 (100720)	EPA 3010A	572126	EPA 6010D	572182
92499364001	YGWC-46A (100720)	EPA 3005A	572214	EPA 6020B	572248
92499364002	YGWC-52 (100720)	EPA 3005A	572214	EPA 6020B	572248
92499364001	YGWC-46A (100720)	SM 2450C-2011	571887		
92499364002	YGWC-52 (100720)	SM 2450C-2011	571887		
92499364001	YGWC-46A (100720)	EPA 300.0 Rev 2.1 1993	572105		
92499364002	YGWC-52 (100720)	EPA 300.0 Rev 2.1 1993	572105		

REPORT OF LABORATORY ANALYSIS

This report shall not be reproduced, except in full,
without the written consent of Pace Analytical Services, LLC.



Sample Condition Upon Receipt

WO#: 92499364

Client Name: GA POWER



92499364

Courier: Fed Ex UPS USPS Client Commercial Pace Other

Tracking #: _____

Proj. Due Date: _____
Proj. Name: _____

Custody Seal on Cooler/Box Present: yes no Seals intact: yes no

Packing Material: Bubble Wrap Bubble Bags None Other ZIPLOC

Thermometer Used THR230 Type of Ice: Ice Blue None Samples on ice, cooling process has begun

Cooler Temperature 3.1 Biological Tissue is Frozen: Yes No

Date and Initials of person examining contents: KRW 10/3/20

Temp should be above freezing to 6°C

Comments:

Chain of Custody Present:	<input checked="" type="checkbox"/> Yes <input type="checkbox"/> No <input type="checkbox"/> N/A	1.
Chain of Custody Filled Out:	<input checked="" type="checkbox"/> Yes <input type="checkbox"/> No <input type="checkbox"/> N/A	2.
Chain of Custody Relinquished:	<input checked="" type="checkbox"/> Yes <input type="checkbox"/> No <input type="checkbox"/> N/A	3.
Sampler Name & Signature on COC:	<input checked="" type="checkbox"/> Yes <input type="checkbox"/> No <input type="checkbox"/> N/A	4.
Samples Arrived within Hold Time:	<input checked="" type="checkbox"/> Yes <input type="checkbox"/> No <input type="checkbox"/> N/A	5.
Short Hold Time Analysis (<72hr):	<input type="checkbox"/> Yes <input checked="" type="checkbox"/> No <input type="checkbox"/> N/A	6.
Rush Turn Around Time Requested:	<input type="checkbox"/> Yes <input checked="" type="checkbox"/> No <input type="checkbox"/> N/A	7.
Sufficient Volume:	<input checked="" type="checkbox"/> Yes <input type="checkbox"/> No <input type="checkbox"/> N/A	8.
Correct Containers Used:	<input checked="" type="checkbox"/> Yes <input type="checkbox"/> No <input type="checkbox"/> N/A	9.
-Pace Containers Used:	<input checked="" type="checkbox"/> Yes <input type="checkbox"/> No <input type="checkbox"/> N/A	
Containers Intact:	<input checked="" type="checkbox"/> Yes <input type="checkbox"/> No <input type="checkbox"/> N/A	10.
Filtered volume received for Dissolved tests	<input type="checkbox"/> Yes <input type="checkbox"/> No <input checked="" type="checkbox"/> N/A	11.
Sample Labels match COC:	<input checked="" type="checkbox"/> Yes <input type="checkbox"/> No <input type="checkbox"/> N/A	12.
-Includes date/time/ID/Analysis Matrix: <u>WT</u>		
All containers needing preservation have been checked.	<input checked="" type="checkbox"/> Yes <input type="checkbox"/> No <input type="checkbox"/> N/A	13.
All containers needing preservation are found to be in compliance with EPA recommendation.	<input checked="" type="checkbox"/> Yes <input type="checkbox"/> No <input type="checkbox"/> N/A	
exceptions: VOA, coliform, TOC, O&G, WI-DRO (water)	<input type="checkbox"/> Yes <input type="checkbox"/> No	Initial when completed Lot # of added preservative
Samples checked for dechlorination:	<input type="checkbox"/> Yes <input type="checkbox"/> No <input checked="" type="checkbox"/> N/A	14.
Headspace in VOA Vials (>6mm):	<input type="checkbox"/> Yes <input type="checkbox"/> No <input checked="" type="checkbox"/> N/A	15.
Trip Blank Present:	<input type="checkbox"/> Yes <input type="checkbox"/> No <input checked="" type="checkbox"/> N/A	16.
Trip Blank Custody Seals Present	<input type="checkbox"/> Yes <input type="checkbox"/> No <input checked="" type="checkbox"/> N/A	
Pace Trip Blank Lot # (if purchased):		

Client Notification/ Resolution:

Field Data Required? Y / N

Person Contacted: _____ Date/Time: _____

Comments/ Resolution: _____

Project Manager Review: _____

Date: _____

Note: Whenever there is a discrepancy affecting North Carolina compliance samples, a copy of this form will be sent to the North Carolina DEHNR Certification Office (i.e. out of hold, incorrect preservative, out of temp, incorrect containers)

F-ALLC003rev.3, 11September2006



Document Name:
Bottle Identification Form (BIF)
Document No.:
F-CAR-CS-043-Rev.00

Document Issued: March 14, 2019
Page 1 of 1
Issuing Authority:
Pace Carolinas Quality Office

Project # **WO# : 92499364**

PM: KLH1 Due Date: 10/21/20
CLIENT: GA-GA Power

Check mark top half of box if pH and/or dechlorination is verified and within the acceptance range for preservation samples.

Exceptions: VOA, Coliform, TOC, Oil and Grease, DRO/8015 (water) DOC, LLHg
Bottom half of box is to list number of bottle

Matrix	Item#	BP4U-125 mL Plastic Unpreserved (N/A) (C-)	BP3U-250 mL Plastic Unpreserved (N/A)	BP2U-500 mL Plastic Unpreserved (N/A)	BP1U-1 liter Plastic Unpreserved (N/A)	BP4S-125 mL Plastic H2SO4 (pH < 2) (C-)	BP3N-250 mL plastic HNO3 (pH < 2)	BP4Z-125 mL Plastic ZN Acetate & NaOH (>9)	BP4C-125 mL Plastic NaOH (pH > 12) (C-)	WGFU-Wide-mouthed Glass Jar Unpreserved	AG1U-1 liter Amber Unpreserved (N/A) (C-)	AG1H-1 liter Amber HCl (pH < 2)	AG3U-250 mL Amber Unpreserved (N/A) (C-)	AG3S-1 liter Amber H2SO4 (pH < 2)	AG3N-250 mL Amber H2SO4 (pH < 2)	AG3A(DG3A)-250 mL Amber NH4Cl (N/A)(C-)	DG9H-40 mL VOA HCl (N/A)	VG9T-40 mL VOA Na2S2O3 (N/A)	VG9U-40 mL VOA Unp (N/A)	DG9P-40 mL VOA H3PO4 (N/A)	VOAK (6 vials per kit)-5035 kit (N/A)	V/GK (3 vials per kit)-VPH/Gas kit (N/A)	SP5T-125 mL Sterile Plastic (N/A - lab)	SP2T-250 mL Sterile Plastic (N/A - lab)	BP3A-250 mL Plastic (NH2)2SO4 (p. 9-7)	AG6U-100 mL Amber Unpreserved vials (N/A)	VS6U-20 mL Scintillation vials (N/A)	
1																												
2																												
3																												
4																												
5																												
6																												
7																												
8																												
9																												
10																												
11																												
12																												

pH Adjustment Log for Preserved Samples

Sample ID	Type of Preservative	pH upon receipt	Date preservation adjusted	Time preservation adjusted	Amount of Preservative added	Lot

Note: Whenever there is a discrepancy affecting North Carolina compliance samples, a copy of this form will be sent to the North Carolina DEHNR Certification C
Out of hold, incorrect preservative, out of temp, incorrect containers.



CHAIN-OF-CUSTODY / Analytical Request Document
 The Chain-of-Custody is a LEGAL DOCUMENT. All relevant fields must be completed accurately.

Section A
 Section B
 Section C

Section A Client Information:
 Party: Georgia Power
 Street: 2839 Paces Ferry Rd
 Atlanta, GA 30339
 E-mail: Kelly.Kelley@ge.com
 Phone: (770)394-6594 Fax: []
 Project Due Date: []

Section B Required Project Information:
 Report To: Kelly Shupe
 Copy To: []
 Purchase Order #: []
 Project Name: YAES AP-1
 Project #:

Section C Invoice Information:
 Attention: []
 Company Name:
 Address:
 City:
 State: [] Zip: []
 Account Number:
 Invoice Number:
 Invoice Date:

ITEM #	Description	DATE	TIME	DATE	TIME	SAMPLE TEMP AT COLLECTION	# OF CONTAINERS	PRESERVATIVES						ANALYSES TEST	Y/N	Requested Analytic Filtered (TON)	Residual Chlorine (Y/N)				
																		App III & IV Metals	Cl, F, SO4	TDS	RAD 8315/8320
								Unpreserved	H2SO4	HNO3	HCl	NaOH	Na2S2O3								
1	YGMW-05A (060712)	WT		06/11/12	05:55																
2	YGMW-02 (060712)	WT		06/11/12	05:55																
3																					
4																					
5																					
6																					
7																					
8																					
9																					
10																					
11																					
12																					

ADDITIONAL COMMENTS: []

RELINQUISHED BY / AFFILIATION: R. Steven Forcick's
 DATE: 06/11/12 TIME: 05:55

ACCEPTED BY / AFFILIATION: Charles Franks
 DATE: 07/10/12 TIME: 03:11

TEMP in C: []

Received on ice: [] (Y/N)

Custody Sealed: [] (Y/N)

Cooler: [] (Y/N)

Samples Intact: [] (Y/N)

DATE: 06/11/12

SAMPLER NAME AND SIGNATURE:
 PRINT Name of SAMPLER:
 SIGNATURE OF SAMPLER:
 DATE: 06/11/12

Page: 1 of 1

November 2020

Baseline Event (YGWC-46A, YGWC-52)

Georgia Power Co. – Plant Yates

DATA REVIEW

Metals, Radium, and General Chemistry Analyses

SDGs #92505843 and 92505844

Analyses Performed By:

Pace Analytical Services – Asheville, North Carolina


Pace Analytical Services – Peachtree Corners, Georgia

Pace Analytical Services – Greensburg, Pennsylvania

Report #39920R

Review Level: Tier II

Project: 30053437.00004



DATA REVIEW REPORT

SUMMARY

This data quality assessment summarizes the review of Sample Delivery Groups (SDGs) #92505843 and 92505844 for samples collected in association with the Georgia Power Company – Plant Yates. The review was conducted as a Tier II evaluation and included review of data package completeness. Only analytical data associated with constituents of concern were reviewed for this validation. Field documentation was not included in this review. Included with this assessment are the chain of custody form and a table summarizing the data validation qualifiers. Analyses were performed on the following samples:

Sample ID	Lab ID	Matrix	Sample Collection Date	Parent Sample	Analysis		
					RAD	MET	GEN CHEM
YGWC-52-20201112	92505843001 92505844001	Water	11/12/2020		X	X	X
YGWC-46A-20201112	92505843002 92505844002	Water	11/12/2020		X	X	X

Notes:

1. Metals and total dissolved solids (TDS) analysis performed by Pace Analytical Services – Peachtree Corners, Georgia.
2. Anions (chloride, fluoride, and sulfate) analysis performed by Pace Analytical Services – Asheville, North Carolina.
3. Radium analysis performed by Pace Analytical Services – Greensburg, Pennsylvania.

DATA REVIEW REPORT

ANALYTICAL DATA PACKAGE DOCUMENTATION

The table below is the evaluation of the data package completeness.

Items Reviewed	Reported		Performance Acceptable		Not Required
	No	Yes	No	Yes	
1. Sample receipt condition		X		X	
2. Requested analyses and sample results		X		X	
3. Master tracking list		X		X	
4. Methods of analysis		X		X	
5. Reporting limits		X		X	
6. Sample collection date		X		X	
7. Laboratory sample received date		X		X	
8. Sample preservation verification (as applicable)		X		X	
9. Sample preparation/extraction/analysis dates		X		X	
10. Fully executed Chain-of-Custody (COC) form		X		X	
11. Narrative summary of QA or sample problems provided		X		X	
12. Data Package Completeness and Compliance		X		X	

Note:

QA - Quality Assurance

DATA REVIEW REPORT

INORGANIC ANALYSIS INTRODUCTION

Analyses were performed according to United States Environmental Protection Agency (USEPA) SW-846 Methods 6010D, 6020B, 7470A, 9315, and 9320; Standard Method (SM) SM2540C; and USEPA Method 300.0. Data were reviewed in accordance with USEPA Region IV Data Validation Standard Operating Procedures for Contract Laboratory Program Inorganic Data by Inductively Coupled Plasma–Atomic Emission Spectroscopy and Inductively Coupled Plasma–Mass Spectroscopy (September 2011, Rev. 2), USEPA Region IV Data Validation Standard Operating Procedures for Contract Laboratory Program Mercury Data by Cold Vapor Atomic Absorption (September 2011, Rev. 2), and the National Functional Guidelines for Inorganic Superfund Methods Data Review (January 2017).

The data review process is an evaluation of data on a technical basis rather than a determination of contract compliance. As such, the standards against which the data are being weighed may differ from those specified in the analytical method. It is assumed that the data package represents the best efforts of the laboratory and that it was already subjected to adequate and sufficient quality review prior to submission.

During the review process, laboratory qualified and unqualified data are verified against the supporting documentation. Based on this evaluation, qualifier codes may be added, deleted, or modified by the data reviewer. Results are qualified with the following codes in accordance with the USEPA National Functional Guidelines:

- Concentration (C) Qualifiers
 - U The analyte was analyzed for but not detected. The associated value is the analyte instrument detection limit.
 - J The reported value was obtained from a reading less than the reporting limit (RL), but greater than or equal to the method detection limit (MDL).
- Quantitation (Q) Qualifiers
 - E The reported value is estimated due to the presence of interference.
 - N Spiked sample recovery is not within control limits.
 - * Duplicate analysis is not within control limits.
- Validation Qualifiers
 - J The analyte was positively identified; however, the associated numerical value is an estimated concentration only.
 - UJ The analyte was not detected above the reported sample detection limit. However, the reported limit is approximate and may or may not represent the actual limit of detection.
 - UB Analyte considered non-detect at the listed value due to associated blank contamination.
 - R The sample results are rejected.

Two facts should be noted by all data users. First, the “R” flag means that the associated value is unusable. In other words, due to significant quality control (QC) problems, the analysis is invalid and provides no information as to whether the compound is present or not. “R” values should not appear on data tables because they cannot be relied upon, even as a last resort. The second fact to keep in mind is that no compound concentration, even if it has passed all QC tests, is guaranteed to be accurate. Strict QC serves to increase confidence in data but any value potentially contains error.

DATA REVIEW REPORT

METALS ANALYSES

1. Holding Times

The specified holding times for the following methods are presented in the following table.

Method	Matrix	Holding Time	Preservation
SW-846 6010D/6020B	Water	180 days from collection to analysis	Cool to <6°C; preserved to a pH of less than 2 s.u.
SW-846 7470A	Water	28 days from collection to analysis	Cool to <6°C; preserved to a pH of less than 2 s.u.

Note:

s.u. = Standard units

All samples were analyzed within the specified holding times.

2. Blank Contamination

Quality assurance (QA) blanks (i.e., method and rinse blanks) are prepared to identify any contamination which may have been introduced into the samples during sample preparation or field activity. Method blanks measure laboratory contamination. Rinse blanks measure contamination of samples during field operations.

A blank action level (BAL) of five times the concentration of a detected compound in an associated blank is calculated for QA blanks containing concentrations greater than the method detection limit (MDL). The BAL is compared to the associated sample results to determine the appropriate qualification of the sample results, if needed.

Metals were not detected above the MDL in the associated blanks; therefore, detected sample results were not associated with blank contamination.

3. Matrix Spike/Matrix Spike Duplicate (MS/MSD)/Laboratory Duplicate Analysis

MS/MSD and laboratory duplicate data are used to assess the precision and accuracy of the analytical method.

3.1 MS/MSD Analysis

All metal analytes must exhibit a percent recovery within the established acceptance limits of 75% to 125%. The MS recovery control limits do not apply for MS performed on sample locations where the analyte's concentration detected in the parent sample exceeds the MS concentration by a factor of four or greater.

The MS/MSD analysis performed using sample YGWC-52-20201112 in association with SW-846 6020B and 7470A analysis exhibited recoveries within the control limits.

The MS/MSD analysis was not performed using a sample from this SDG in association with SW-846 6010D analysis.

DATA REVIEW REPORT

3.2 Laboratory Duplicate Analysis

The laboratory duplicate relative percent difference (RPD) criterion is applied when parent and duplicate sample concentrations are greater than or equal to 5 times the RL. A control limit of 20% for water matrices is applied when the criteria above is true. In the instance when the parent and/or duplicate sample concentrations are less than or equal to 5 times the RL, a control limit of one times the RL is applied for water matrices.

MS/MSD analysis was performed using sample YGWC-52-20201112 in association with SW-846 6020B and 7470A analysis in replacement of laboratory duplicate analysis. The MS/MSD recoveries exhibited acceptable RPDs.

Laboratory duplicate and MS/MSD analysis was not performed using a sample from this SDG in association with SW-846 6010D analysis.

4. Field Duplicate Analysis

Field duplicate analysis is used to assess the overall precision of the field sampling procedures and analytical method. A control limit of 35% for water matrices is applied to the RPD between the parent sample and the field duplicate. In the instance when the parent and/or duplicate sample concentrations are less than or equal to 5 times the RL, a control limit of two times the RL is applied for water matrices.

A field duplicate sample was not collected in association with this SDG.

5. Laboratory Control Sample (LCS) Analysis

The LCS analysis is used to assess the accuracy of the analytical method independent of matrix interferences. The analytes associated with the LCS analysis must exhibit a percent recovery between the control limits of 80% and 120%.

The LCS analysis exhibited recoveries within the control limits.

6. System Performance and Overall Assessment

Overall system performance was acceptable. Other than for those deviations specifically mentioned in this review, the overall data quality is within the guidelines specified in the method.

DATA REVIEW REPORT

DATA VALIDATION CHECKLIST FOR METALS

METALS: SW-846 6010D/6020B/7470A	Reported		Performance Acceptable		Not Required
	No	Yes	No	Yes	

Inductively Coupled Plasma-Atomic Emission Spectrometry (ICP-AES)

Inductively Coupled Plasma-Mass Spectrometry (ICP-MS)

Atomic Absorption – Manual Cold Vapor (CV)

Tier II Validation

Holding Times		X		X	
Reporting limits (units)		X		X	
Blanks					
A. Method Blanks		X		X	
B. Equipment/Field Blanks	X				X
Laboratory Control Sample (LCS) %R		X		X	
Matrix Spike (MS) %R		X		X	
Matrix Spike Duplicate (MSD) %R		X		X	
MS/MSD Precision (RPD)		X		X	
Field/Lab Duplicate (RPD)	X				X
Reporting Limit Verification		X		X	

Notes:

%R Percent recovery

RPD Relative percent difference

DATA REVIEW REPORT

GENERAL CHEMISTRY ANALYSES

1. Holding Times

The specified holding times for the following methods are presented in the following table.

Method	Matrix	Holding Time	Preservation
Total Dissolved Solids by SM2540C	Water	7 days from collection to analysis	Cool to <6°C
Chloride, Fluoride, and Sulfate by USEPA 300.0	Water	28 days from collection to analysis	Cool to <6°C

All samples were analyzed within the specified holding times.

2. Blank Contamination

Quality assurance (QA) blanks (i.e., method and rinse blanks) are prepared to identify any contamination which may have been introduced into the samples during sample preparation or field activity. Method blanks measure laboratory contamination. Rinse blanks measure contamination of samples during field operations.

A blank action level (BAL) of five times the concentration of a detected compound in an associated blank is calculated for QA blanks containing concentrations greater than the method detection limit (MDL). The BAL is compared to the associated sample results to determine the appropriate qualification of the sample results, if needed.

Analytes were not detected above the MDL in the associated blanks; therefore, detected sample results were not associated with blank contamination.

3. Matrix Spike/Matrix Spike Duplicate (MS/MSD)/Laboratory Duplicate Analysis

MS/MSD and laboratory duplicate data are used to assess the precision and accuracy of the analytical method.

3.1 MS/MSD Analysis

All analytes must exhibit a percent recovery within the established acceptance limits of 75% to 125%. The MS/MSD recovery control limits do not apply for MS/MSD performed on sample locations where the analyte's concentration detected in the parent sample exceeds the MS/MSD concentration by a factor of four or greater. In instance where this is true, the data will not be qualified even if the percent recovery does not meet the control limits and the laboratory flag will be removed.

MS/MSD analysis was not performed using a sample from this SDG.

3.2 Laboratory Duplicate Analysis

The laboratory duplicate relative percent difference (RPD) criterion is applied when parent and duplicate sample concentrations are greater than or equal to 5 times the RL. A control limit of 20% for water matrices is applied when the criteria above is true. In the instance when the parent and/or duplicate

DATA REVIEW REPORT

sample concentrations are less than or equal to 5 times the RL, a control limit of one times the RL is applied for water matrices.

Laboratory duplicate analysis was not performed using a sample from this SDG.

4. Field Duplicate Analysis

Field duplicate analysis is used to assess the overall precision of the field sampling procedures and analytical method. A control limit of 35% for water matrices is applied to the RPD between the parent sample and the field duplicate. In the instance when the parent and/or duplicate sample concentrations are less than or equal to 5 times the RL, a control limit of two times the RL is applied for water matrices.

A field duplicate sample was not collected in association with this SDG.

5. Laboratory Control Sample (LCS) Analysis

The LCS analysis is used to assess the accuracy of the analytical method independent of matrix interferences. The analytes associated with the LCS analysis must exhibit a percent recovery between the control limits of 80% and 120%.

The LCS analysis exhibited recoveries within the control limits.

6. System Performance and Overall Assessment

Overall system performance was acceptable. Other than for those deviations specifically mentioned in this review, the overall data quality is within the guidelines specified in the method.

DATA REVIEW REPORT

DATA VALIDATION CHECKLIST FOR GENERAL CHEMISTRY

General Chemistry: SM2540C, USEPA 300.0	Reported		Performance Acceptable		Not Required
	No	Yes	No	Yes	
Miscellaneous Instrumentation					
Tier II Validation					
Holding times		X		X	
Reporting limits (units)		X		X	
Blanks					
A. Method Blanks		X		X	
B. Equipment blanks	X				X
Laboratory Control Sample (LCS) %R		X		X	
Matrix Spike (MS) %R	X				X
Matrix Spike Duplicate (MSD) %R	X				X
MS/MSD Precision (RPD)	X				X
Field/Lab Duplicate (RPD)	X				X
Dilution Factor		X		X	

Notes:

%R Percent recovery

RPD Relative percent difference

DATA REVIEW REPORT

RADIOLOGICAL ANALYSES

1. Holding Times

The specified holding times for the following methods are presented in the following table.

Method	Matrix	Holding Time	Preservation
Radium-226 by SW-846 9315	Water	180 days from collection to analysis	Preserved to a pH of less than 2 s.u.
Radium-228 by SW-846 9320	Water	180 days from collection to analysis	Preserved to a pH of less than 2 s.u.

Note:

s.u. = Standard units

All samples were analyzed within the specified holding times.

2. Blank Contamination

Quality assurance (QA) blanks (i.e., method and field/rinse blanks) are prepared to identify any contamination which may have been introduced into the samples during sample preparation or field activity. Method blanks measure laboratory contamination. Field/rinse blanks measure contamination of samples during field operations.

Blank results should be verified to be accurately reported and that tolerance limits (+/- 2 sigma or standard deviation) were not exceeded; and blank results verified to be less than the reporting limit (RL) of 1 pCi/L.

For blanks to be considered not applicable, verify net blank results are less than the associated uncertainty by evaluating the blank results based on the following three criteria. If either of these criteria is true, the blank is considered not suspect of contamination (or non-detect).

1. Is the blank result less than the uncertainty and less than the minimum detectable concentration (MDC)?
2. Does the blank have an uncertainty greater than the result (or indistinguishable from background) or does the blank result fall between its uncertainty and its MDC?

If the blank QC results fall outside the appropriate tolerance limits or if the net blank results are not less than the associated uncertainty, the following equation for normalized absolute difference (NAD) should be used in determining the effect of possible blank contamination on the sample results:

$$\text{Normalized absolute difference}_{\text{MethodBlank}} = \frac{| \text{Sample} - \text{Blank} |}{\sqrt{(U_{\text{Sample}})^2 + (U_{\text{Blank}})^2}}$$

Where:

U_{Sample} = uncertainty of the sample

U_{Blank} = uncertainty of the blank

Sample = concentration of isotope in sample

Blank = concentration of isotope in blank

DATA REVIEW REPORT

Normalized Absolute Difference	Qualification
> 2.58	None
1.96 > x < 2.58	J
x < 1.96	J*

* = Minimally the result should be qualified as estimated, J; however, if other quality indicators are deficient the validator may determine the result should be qualified as rejected, R

Radium-228 and Radium-226 were detected in the method blanks, however, the activities were measured as less than the uncertainty and MDC or between the uncertainty and MDC as described above. Hence, the blank results are considered non-detect and no qualification of the results was required.

3. Matrix Spike (MS)/Laboratory Duplicate Analysis

MS and laboratory duplicate data are used to assess the precision and accuracy of the analytical method.

3.1 MS Analysis

MS samples are not typically analyzed for gamma spectral content due to the inability of the laboratory to homogenize spike material with the sample.

If performed, the spike analysis must exhibit a percent recovery within the control limits of 70% to 130%. The MS recovery control limits do not apply for MS performed on sample locations where the analyte's concentration detected in the parent sample exceeds the MS concentration by a factor of four or greater. In instance where this is true, the data will not be qualified even if the percent recovery does not meet the control limits.

In the event the recovery is outside of this limit, a numerical indicator to make assessments is calculated, with a limit of < +/- 3 sigma for either.

The numerical performance indicator for a matrix spike sample is calculated by:

$$Z_{MS} = \frac{x - x_0 - c}{\sqrt{u^2(x) + u^2(x_0) + u^2(c)}}$$

Where:

x = measured concentration of the spiked sample.

x₀ = measured concentration of the unspiked sample.

c = spike concentration added.

u²(x), u²(x₀), u²(c) = the squares of the respective standard uncertainties of these values.

MS performance for all matrices is acceptable when the numerical performance indicator calculation yields a value between +/-3 sigma. Warning limits have been established as +/- 2 sigma.

MS analysis was not performed using a sample from these SDGs.

3.2 Laboratory Duplicate Analysis

Duplicate analyses are indicators of laboratory precision based on each sample matrix. For replicate analysis results to be considered in agreement the duplicate error ratio (DER) must be less than 2.13. In

DATA REVIEW REPORT

the event the DER is outside of the limit of 2.13, a numerical indicator to make assessments is calculated, with a limit of +/- 3 sigma or standard deviation.

The numerical performance indicator for laboratory duplicates is calculated by:

$$Z_{Dup} = \frac{x_1 - x_2}{\sqrt{u^2(x_1) + u^2(x_2)}}$$

Where:

x_1, x_2 = two measured activity concentrations.

$u^2(x_1), u^2(x_2)$ = the combined standard uncertainty of each measurement squared.

Duplicate sample performance is acceptable when the numerical performance indicator calculation yields a value between +/- 3 sigma. Warning limits have been established as +/- 2 sigma.

Laboratory duplicate analysis was not performed using a sample from this SDG.

4. Field Duplicate Analysis

Field duplicate analysis is used to assess the overall precision of the field sampling procedures and analytical method. There are no specific review criteria for radiological field replicate analyses comparability. The degree of agreement between these replicates is to be used in conjunction with all of the remaining quality control results as an aid in the decision as to the overall quality of the data. Data are not to be qualified due to field replicates alone. To determine the level of agreement between the replicates, the following guidelines have been established:

For all analyses in soil matrices, data should be considered in agreement if results are within a factor of four of each other. Data between a factor of four and five of each other should be considered as a minor discrepancy and data greater than a factor of five should be considered a major discrepancy.

The field duplicate sample analysis is used to assess the overall precision of the field sampling procedures and analytical method. For results greater than five times the MDC, a control limit of 35 percent for water matrices is applied to the RPD between the parent and field duplicate sample results. If the parent and field duplicate sample results are less than five times the MDC, for water matrices a control limit of two times the MDC is applied to the difference between the results.

A field duplicate sample was not collected in association with this SDG.

5. Tracer or Carrier

Tracers and carriers are used in radiological separation methods to provide evaluation of chemical separation. Chemical yield is evaluated through the recovery of chemical species spiked into samples. Yield is evaluated radiometrically with a tracer and gravimetrically with a carrier. A control limit of 30% to 110% is applied to each sample spiked with either a carrier and/or a tracer.

The tracer and carrier analyses exhibited recoveries within the control limits.

6. Laboratory Control Sample/Laboratory Control Sample Duplicate (LCS/LCSD) Analysis

The LCS/LCSD analysis is used to assess the precision and accuracy of the analytical method independent of matrix interferences. The analytes associated with the LCS/LCSD analysis must exhibit a

DATA REVIEW REPORT

percent recovery between the control limits of 60% to 135%. In the event the recovery is outside of this limit, a numerical indicator to make assessments is calculated, with a limit of +/- 3 sigma.

The numerical performance indicator for a laboratory control sample is calculated by:

$$Z_{LCS} = \frac{x - c}{\sqrt{u^2(x) + u^2(c)}}$$

Where:

x = Analytical result of the LCS

c = Known concentration of the LCS

$u^2(x)$ = combined standard uncertainty of the result squared.

$u^2(c)$ = combined standard uncertainty of the LCS value squared.

LCS performance is acceptable when the numerical performance indicator calculation yields a value between +/- 3 sigma. Warning limits have been established as +/- 2 sigma.

The LCS/LCSD analysis exhibited recoveries within the control limits.

7. Isotope Identification

For sample results to be considered "non-detect", evaluate data based on the following two criteria. If either one of these criteria is true, the sample result is considered "non-detect".

1. Sample result is less than the uncertainty and less than the MDC/MDA; or
2. Sample has an uncertainty greater than the result (or indistinguishable from background) or result falls between its uncertainty and its MDC/MDA.

Based on the above criteria sample results should be considered non-detect as follows:

- YGWC-52-20201112 –Radium-228 and total Radium
- YGWC-46A-20201112 – Radium-226, Radium-228, and total Radium

8. System Performance and Overall Assessment

Overall system performance was acceptable. Other than for those deviations specifically mentioned in this review, the overall data quality is within the guidelines specified in the method.

DATA REVIEW REPORT

DATA VALIDATION CHECKLIST FOR RADIOLOGICALS

RADIOLOGICALS: SW-846 9315/9320	Reported		Performance Acceptable		Not Required
	No	Yes	No	Yes	
Gas-Flow Proportional System					
Tier II Validation					
Holding Times		X		X	
Activity, +/- uncertainty, MDC/MDA		X		X	
Blanks					
A. Method Blanks		X		X	
B. Equipment/Field Blanks	X				X
Carrier (Surrogate) %R		X		X	
Tracer (Surrogate) %R	X				X
Laboratory Control Sample (LCS)		X		X	
Laboratory Control Sample Duplicate (LCSD)		X		X	
LCS/LCSD Precision (RPD)		X		X	
Matrix Spike (MS) %R	X				X
Matrix Spike Duplicate (MSD) %R	X				X
MS/MSD Precision (RPD)	X				X
Field/Lab Duplicate (RPD)	X				X

Notes:

%R Percent recovery

RPD Relative percent difference

DATA REVIEW REPORT

VALIDATION PERFORMED BY: Jennifer Singer

SIGNATURE:



DATE: January 15, 2021

PEER REVIEW: Dennis Capria

DATE: January 15, 2021

CHAIN OF CUSTODY / DATA QUALIFIER SUMMARY TABLE





CHAIN-OF-CUSTODY / Analytical Request Document

The Chain-of-Custody is a LEGAL DOCUMENT. All relevant fields must be completed accurately.

Page: 1 Of 1

Section A Required Client Information: Company: Arcadis (GA Power) Address: 2839 Paces Ferry Rd SE Atlanta, GA 30339 Phone: _____ Fax: _____ Requested Due Date: _____	Section B Required Project Information: Report To: Jake Swanson Copy To: _____ Purchase Order #: _____ Project Name: Yates App III & IV Project #: _____	Section C Invoice Information: Attention: _____ Company Name: _____ Address: _____ Pace Quote: _____ Pace Project Manager: kevin.herring@pace-labs.com Pace Profile #: 10840	Regulatory Agency State / Location GA
--	---	--	--

ITEM #	SAMPLE ID <small>One Character per box. (A-Z, 0-9 / , -)</small> Sample ids must be unique	MATRIX CODE <small>(see valid codes to left)</small> Drinking Water: DWI Waste Water: WWI Process: P Sewer: S Other: O Tissue: T	CODES <small>(see valid codes to left)</small> DWI WTC WWI P S O T	COLLECTED				SAMPLE TEMP AT COLLECTION	# OF CONTAINERS	Preservatives							Y/N Analysis Test	Requested Analysis Filtered (Y/N)				Residual Chlorine (Y/N)	
				START		END				Unpreserved	H2SO4	HNO3	HCl	NaOH	Na2S2O3	Methanol		Other	App III & IV Metals	TDS	Cl, F, SO4		RAD 0316/0320
				DATE	TIME	DATE	TIME																
1	YGWC-S2-20201112	WT		11/12/20	1745			5	✓							X	X	X	X		92505843		
2	YGWC-45A-20201112	WT		11/12/20	1005			5	✓	✓						X	X	X	X				
3																							
4																							
5																							
6																							
7																							
8																							
9																							
10																							
11																							
12																							

ADDITIONAL COMMENTS	RELEASURED BY / AFFILIATION	DATE	TIME	ACCEPTED BY / AFFILIATION	DATE	TIME	SAMPLE CONDITIONS							
	Jake Swanson	11/12/20	1700	Cher Hinkle	11/12/20	1700	4.5	Y	N	Y				

SAMPLER NAME AND SIGNATURE			TEMP in C Received on Ice (Y/N) Cooled (Y/N) Sealed (Y/N) Cooled (Y/N) Samples Intact (Y/N)
PRINT Name of SAMPLER: Jake Swanson		DATE Signed: 11/12/20	
SIGNATURE of SAMPLER:			

SDG	Sample ID	Method	Analyte	Result	Units	Validation Qualifier	Reason for Validation Qualifier
92505843						No qualifiers assigned	
92505844						No qualifiers assigned	

November 24, 2020

Ms. Lauren Petty
Southern Co. Services
42 Inverness Center Parkway
Birmingham, AL 35242

RE: Project: YATES APP III & IV
Pace Project No.: 92505843

Dear Ms. Petty:

Enclosed are the analytical results for sample(s) received by the laboratory on November 12, 2020. The results relate only to the samples included in this report. Results reported herein conform to the applicable TNI/NELAC Standards and the laboratory's Quality Manual, where applicable, unless otherwise noted in the body of the report.

The test results provided in this final report were generated by each of the following laboratories within the Pace Network:

- Pace Analytical Services - Asheville
- Pace Analytical Services - Peachtree Corners, GA

If you have any questions concerning this report, please feel free to contact me.

Sincerely,



Kevin Herring
kevin.herring@pacelabs.com
1(704)875-9092
HORIZON Database Administrator

Enclosures

cc: Joju Abraham, Georgia Power-CCR
Geoffrey Gay, ARCADIS - Atlanta
Kristen Jurinko
Kelley Sharpe, ARCADIS - Atlanta
Alex Simpson, Arcadis
Samantha Thomas
Maribel Vital



REPORT OF LABORATORY ANALYSIS

This report shall not be reproduced, except in full,
without the written consent of Pace Analytical Services, LLC.

CERTIFICATIONS

Project: YATES APP III & IV

Pace Project No.: 92505843

Pace Analytical Services Asheville

2225 Riverside Drive, Asheville, NC 28804

Florida/NELAP Certification #: E87648

North Carolina Drinking Water Certification #: 37712

North Carolina Wastewater Certification #: 40

South Carolina Certification #: 99030001

Virginia/VELAP Certification #: 460222

Pace Analytical Services Peachtree Corners

110 Technology Pkwy, Peachtree Corners, GA 30092

Florida DOH Certification #: E87315

Georgia DW Inorganics Certification #: 812

Georgia DW Microbiology Certification #: 812

North Carolina Certification #: 381

South Carolina Certification #: 98011001

Virginia Certification #: 460204

REPORT OF LABORATORY ANALYSIS

This report shall not be reproduced, except in full,
without the written consent of Pace Analytical Services, LLC.

SAMPLE SUMMARY

Project: YATES APP III & IV
Pace Project No.: 92505843

Lab ID	Sample ID	Matrix	Date Collected	Date Received
92505843001	YGWC-52-20201112	Water	11/12/20 11:40	11/12/20 17:00
92505843002	YGWC-46A-20201112	Water	11/12/20 10:05	11/12/20 17:00

REPORT OF LABORATORY ANALYSIS

This report shall not be reproduced, except in full,
without the written consent of Pace Analytical Services, LLC.

SAMPLE ANALYTE COUNT

Project: YATES APP III & IV

Pace Project No.: 92505843

Lab ID	Sample ID	Method	Analysts	Analytes Reported
92505843001	YGWC-52-20201112	EPA 6010D	KH	1
		EPA 6020B	CW1	13
		EPA 7470A	VB	1
		SM 2450C-2011	AW1	1
		EPA 300.0 Rev 2.1 1993	CDC	3
92505843002	YGWC-46A-20201112	EPA 6010D	KH	1
		EPA 6020B	CW1	13
		EPA 7470A	VB	1
		SM 2450C-2011	AW1	1
		EPA 300.0 Rev 2.1 1993	CDC	3

PASI-A = Pace Analytical Services - Asheville

PASI-GA = Pace Analytical Services - Peachtree Corners, GA

REPORT OF LABORATORY ANALYSIS

This report shall not be reproduced, except in full,
without the written consent of Pace Analytical Services, LLC.

SUMMARY OF DETECTION

Project: YATES APP III & IV

Pace Project No.: 92505843

Lab Sample ID Method	Client Sample ID Parameters	Result	Units	Report Limit	Analyzed	Qualifiers
92505843001	YGWC-52-20201112					
EPA 6010D	Calcium	53.6	mg/L	1.0	11/19/20 02:28	
EPA 6020B	Barium	0.019	mg/L	0.010	11/20/20 18:26	
EPA 6020B	Boron	0.012J	mg/L	0.10	11/20/20 18:26	
EPA 6020B	Cobalt	0.0015J	mg/L	0.0050	11/20/20 18:26	
EPA 6020B	Lead	0.000064J	mg/L	0.0050	11/20/20 18:26	
EPA 6020B	Lithium	0.0044J	mg/L	0.030	11/20/20 18:26	
SM 2450C-2011	Total Dissolved Solids	317	mg/L	10.0	11/17/20 16:04	
EPA 300.0 Rev 2.1 1993	Chloride	3.8	mg/L	1.0	11/18/20 04:19	
EPA 300.0 Rev 2.1 1993	Sulfate	147	mg/L	3.0	11/18/20 07:09	
92505843002	YGWC-46A-20201112					
EPA 6010D	Calcium	110	mg/L	1.0	11/19/20 02:33	
EPA 6020B	Arsenic	0.0014J	mg/L	0.0050	11/20/20 18:49	
EPA 6020B	Barium	0.042	mg/L	0.010	11/20/20 18:49	
EPA 6020B	Boron	1.8	mg/L	0.10	11/20/20 18:49	
EPA 6020B	Cobalt	0.0010J	mg/L	0.0050	11/20/20 18:49	
EPA 6020B	Lead	0.000044J	mg/L	0.0050	11/20/20 18:49	
EPA 6020B	Lithium	0.014J	mg/L	0.030	11/20/20 18:49	
EPA 6020B	Molybdenum	0.0019J	mg/L	0.010	11/20/20 18:49	
SM 2450C-2011	Total Dissolved Solids	760	mg/L	20.0	11/17/20 16:04	
EPA 300.0 Rev 2.1 1993	Chloride	26.7	mg/L	1.0	11/18/20 04:33	
EPA 300.0 Rev 2.1 1993	Fluoride	0.084J	mg/L	0.10	11/18/20 04:33	
EPA 300.0 Rev 2.1 1993	Sulfate	385	mg/L	9.0	11/18/20 07:22	

REPORT OF LABORATORY ANALYSIS

This report shall not be reproduced, except in full,
without the written consent of Pace Analytical Services, LLC.

ANALYTICAL RESULTS

Project: YATES APP III & IV

Pace Project No.: 92505843

Sample: YGWC-52-20201112 **Lab ID:** 92505843001 Collected: 11/12/20 11:40 Received: 11/12/20 17:00 Matrix: Water

Parameters	Results	Units	Report			Prepared	Analyzed	CAS No.	Qual
			Limit	MDL	DF				
6010D ATL ICP									
Analytical Method: EPA 6010D Preparation Method: EPA 3010A Pace Analytical Services - Peachtree Corners, GA									
Calcium	53.6	mg/L	1.0	0.070	1	11/18/20 15:19	11/19/20 02:28	7440-70-2	
6020 MET ICPMS									
Analytical Method: EPA 6020B Preparation Method: EPA 3005A Pace Analytical Services - Peachtree Corners, GA									
Antimony	ND	mg/L	0.0030	0.00028	1	11/19/20 08:40	11/20/20 18:26	7440-36-0	
Arsenic	ND	mg/L	0.0050	0.00078	1	11/19/20 08:40	11/20/20 18:26	7440-38-2	
Barium	0.019	mg/L	0.010	0.00071	1	11/19/20 08:40	11/20/20 18:26	7440-39-3	
Beryllium	ND	mg/L	0.0030	0.000046	1	11/19/20 08:40	11/20/20 18:26	7440-41-7	
Boron	0.012J	mg/L	0.10	0.0052	1	11/19/20 08:40	11/20/20 18:26	7440-42-8	
Cadmium	ND	mg/L	0.0025	0.00012	1	11/19/20 08:40	11/20/20 18:26	7440-43-9	
Chromium	ND	mg/L	0.010	0.00055	1	11/19/20 08:40	11/20/20 18:26	7440-47-3	
Cobalt	0.0015J	mg/L	0.0050	0.00038	1	11/19/20 08:40	11/20/20 18:26	7440-48-4	
Lead	0.000064J	mg/L	0.0050	0.000036	1	11/19/20 08:40	11/20/20 18:26	7439-92-1	
Lithium	0.0044J	mg/L	0.030	0.00081	1	11/19/20 08:40	11/20/20 18:26	7439-93-2	
Molybdenum	ND	mg/L	0.010	0.00069	1	11/19/20 08:40	11/20/20 18:26	7439-98-7	
Selenium	ND	mg/L	0.010	0.0016	1	11/19/20 08:40	11/20/20 18:26	7782-49-2	
Thallium	ND	mg/L	0.0010	0.00014	1	11/19/20 08:40	11/20/20 18:26	7440-28-0	
7470 Mercury									
Analytical Method: EPA 7470A Preparation Method: EPA 7470A Pace Analytical Services - Peachtree Corners, GA									
Mercury	ND	mg/L	0.00050	0.000078	1	11/23/20 08:20	11/23/20 13:26	7439-97-6	
2540C Total Dissolved Solids									
Analytical Method: SM 2450C-2011 Pace Analytical Services - Peachtree Corners, GA									
Total Dissolved Solids	317	mg/L	10.0	10.0	1		11/17/20 16:04		
300.0 IC Anions 28 Days									
Analytical Method: EPA 300.0 Rev 2.1 1993 Pace Analytical Services - Asheville									
Chloride	3.8	mg/L	1.0	0.60	1		11/18/20 04:19	16887-00-6	
Fluoride	ND	mg/L	0.10	0.050	1		11/18/20 04:19	16984-48-8	
Sulfate	147	mg/L	3.0	1.5	3		11/18/20 07:09	14808-79-8	

REPORT OF LABORATORY ANALYSIS

This report shall not be reproduced, except in full,
without the written consent of Pace Analytical Services, LLC.

ANALYTICAL RESULTS

Project: YATES APP III & IV
Pace Project No.: 92505843

Sample: YGWC-46A-20201112 Lab ID: 92505843002 Collected: 11/12/20 10:05 Received: 11/12/20 17:00 Matrix: Water

Parameters	Results	Units	Report			Prepared	Analyzed	CAS No.	Qual
			Limit	MDL	DF				
6010D ATL ICP									
Analytical Method: EPA 6010D Preparation Method: EPA 3010A Pace Analytical Services - Peachtree Corners, GA									
Calcium	110	mg/L	1.0	0.070	1	11/18/20 15:19	11/19/20 02:33	7440-70-2	
6020 MET ICPMS									
Analytical Method: EPA 6020B Preparation Method: EPA 3005A Pace Analytical Services - Peachtree Corners, GA									
Antimony	ND	mg/L	0.0030	0.00028	1	11/19/20 08:40	11/20/20 18:49	7440-36-0	
Arsenic	0.0014J	mg/L	0.0050	0.00078	1	11/19/20 08:40	11/20/20 18:49	7440-38-2	
Barium	0.042	mg/L	0.010	0.00071	1	11/19/20 08:40	11/20/20 18:49	7440-39-3	
Beryllium	ND	mg/L	0.0030	0.000046	1	11/19/20 08:40	11/20/20 18:49	7440-41-7	
Boron	1.8	mg/L	0.10	0.0052	1	11/19/20 08:40	11/20/20 18:49	7440-42-8	
Cadmium	ND	mg/L	0.0025	0.00012	1	11/19/20 08:40	11/20/20 18:49	7440-43-9	
Chromium	ND	mg/L	0.010	0.00055	1	11/19/20 08:40	11/20/20 18:49	7440-47-3	
Cobalt	0.0010J	mg/L	0.0050	0.00038	1	11/19/20 08:40	11/20/20 18:49	7440-48-4	
Lead	0.000044J	mg/L	0.0050	0.000036	1	11/19/20 08:40	11/20/20 18:49	7439-92-1	
Lithium	0.014J	mg/L	0.030	0.00081	1	11/19/20 08:40	11/20/20 18:49	7439-93-2	
Molybdenum	0.0019J	mg/L	0.010	0.00069	1	11/19/20 08:40	11/20/20 18:49	7439-98-7	
Selenium	ND	mg/L	0.010	0.0016	1	11/19/20 08:40	11/20/20 18:49	7782-49-2	
Thallium	ND	mg/L	0.0010	0.00014	1	11/19/20 08:40	11/20/20 18:49	7440-28-0	
7470 Mercury									
Analytical Method: EPA 7470A Preparation Method: EPA 7470A Pace Analytical Services - Peachtree Corners, GA									
Mercury	ND	mg/L	0.00050	0.000078	1	11/23/20 08:20	11/23/20 13:40	7439-97-6	
2540C Total Dissolved Solids									
Analytical Method: SM 2450C-2011 Pace Analytical Services - Peachtree Corners, GA									
Total Dissolved Solids	760	mg/L	20.0	20.0	1		11/17/20 16:04		
300.0 IC Anions 28 Days									
Analytical Method: EPA 300.0 Rev 2.1 1993 Pace Analytical Services - Asheville									
Chloride	26.7	mg/L	1.0	0.60	1		11/18/20 04:33	16887-00-6	
Fluoride	0.084J	mg/L	0.10	0.050	1		11/18/20 04:33	16984-48-8	
Sulfate	385	mg/L	9.0	4.5	9		11/18/20 07:22	14808-79-8	

REPORT OF LABORATORY ANALYSIS

This report shall not be reproduced, except in full,
without the written consent of Pace Analytical Services, LLC.

QUALITY CONTROL DATA

Project: YATES APP III & IV

Pace Project No.: 92505843

QC Batch: 581313	Analysis Method: EPA 6010D
QC Batch Method: EPA 3010A	Analysis Description: 6010D ATL
	Laboratory: Pace Analytical Services - Peachtree Corners, GA

Associated Lab Samples: 92505843001, 92505843002

METHOD BLANK: 3074651 Matrix: Water

Associated Lab Samples: 92505843001, 92505843002

Parameter	Units	Blank Result	Reporting Limit	MDL	Analyzed	Qualifiers
Calcium	mg/L	ND	1.0	0.070	11/19/20 02:12	

LABORATORY CONTROL SAMPLE: 3074652

Parameter	Units	Spike Conc.	LCS Result	LCS % Rec	% Rec Limits	Qualifiers
Calcium	mg/L	1	1.0	103	80-120	

MATRIX SPIKE & MATRIX SPIKE DUPLICATE: 3074653 3074654

Parameter	Units	3074653		3074654		MS % Rec	MSD % Rec	% Rec Limits	RPD	Max RPD	Qual
		MS Spike Conc.	MSD Spike Conc.	MS Result	MSD Result						
Calcium	mg/L	133	1	1	130	129	-299	-430	75-125	1	20 M1

Results presented on this page are in the units indicated by the "Units" column except where an alternate unit is presented to the right of the result.

REPORT OF LABORATORY ANALYSIS

This report shall not be reproduced, except in full,
without the written consent of Pace Analytical Services, LLC.

QUALITY CONTROL DATA

Project: YATES APP III & IV

Pace Project No.: 92505843

QC Batch: 581476	Analysis Method: EPA 6020B
QC Batch Method: EPA 3005A	Analysis Description: 6020 MET
	Laboratory: Pace Analytical Services - Peachtree Corners, GA

Associated Lab Samples: 92505843001, 92505843002

METHOD BLANK: 3075465 Matrix: Water

Associated Lab Samples: 92505843001, 92505843002

Parameter	Units	Blank Result	Reporting Limit	MDL	Analyzed	Qualifiers
Antimony	mg/L	ND	0.0030	0.00028	11/20/20 18:15	
Arsenic	mg/L	ND	0.0050	0.00078	11/20/20 18:15	
Barium	mg/L	ND	0.010	0.00071	11/20/20 18:15	
Beryllium	mg/L	ND	0.0030	0.000046	11/20/20 18:15	
Boron	mg/L	ND	0.10	0.0052	11/20/20 18:15	
Cadmium	mg/L	ND	0.0025	0.00012	11/20/20 18:15	
Chromium	mg/L	ND	0.010	0.00055	11/20/20 18:15	
Cobalt	mg/L	ND	0.0050	0.00038	11/20/20 18:15	
Lead	mg/L	ND	0.0050	0.000036	11/20/20 18:15	
Lithium	mg/L	ND	0.030	0.00081	11/20/20 18:15	
Molybdenum	mg/L	ND	0.010	0.00069	11/20/20 18:15	
Selenium	mg/L	ND	0.010	0.0016	11/20/20 18:15	
Thallium	mg/L	ND	0.0010	0.00014	11/20/20 18:15	

LABORATORY CONTROL SAMPLE: 3075466

Parameter	Units	Spike Conc.	LCS Result	LCS % Rec	% Rec Limits	Qualifiers
Antimony	mg/L	0.1	0.10	100	80-120	
Arsenic	mg/L	0.1	0.097	97	80-120	
Barium	mg/L	0.1	0.097	97	80-120	
Beryllium	mg/L	0.1	0.10	103	80-120	
Boron	mg/L	1	1.1	106	80-120	
Cadmium	mg/L	0.1	0.098	98	80-120	
Chromium	mg/L	0.1	0.10	101	80-120	
Cobalt	mg/L	0.1	0.098	98	80-120	
Lead	mg/L	0.1	0.099	99	80-120	
Lithium	mg/L	0.1	0.11	105	80-120	
Molybdenum	mg/L	0.1	0.099	99	80-120	
Selenium	mg/L	0.1	0.097	97	80-120	
Thallium	mg/L	0.1	0.097	97	80-120	

MATRIX SPIKE & MATRIX SPIKE DUPLICATE: 3075467 3075468

Parameter	Units	MS		MSD		MS Result	MSD Result	MS % Rec	MSD % Rec	% Rec Limits	RPD	Max RPD	Qual
		92505843001	Result	Conc.	Conc.								
Antimony	mg/L	ND	0.1	0.1	0.10	0.10	101	102	75-125	2	20		
Arsenic	mg/L	ND	0.1	0.1	0.10	0.10	99	101	75-125	2	20		

Results presented on this page are in the units indicated by the "Units" column except where an alternate unit is presented to the right of the result.

REPORT OF LABORATORY ANALYSIS

This report shall not be reproduced, except in full,
without the written consent of Pace Analytical Services, LLC.

QUALITY CONTROL DATA

Project: YATES APP III & IV

Pace Project No.: 92505843

Parameter	Units	3075467		3075468		MS Result	MSD Result	MS % Rec	MSD % Rec	% Rec Limits	RPD	Max RPD	Qual
		92505843001 Result	MS Spike Conc.	MSD Spike Conc.	MS Result								
Barium	mg/L	0.019	0.1	0.1	0.12	0.12	97	98	75-125	1	20		
Beryllium	mg/L	ND	0.1	0.1	0.093	0.098	93	98	75-125	5	20		
Boron	mg/L	0.012J	1	1	0.97	0.99	96	98	75-125	2	20		
Cadmium	mg/L	ND	0.1	0.1	0.098	0.10	98	100	75-125	2	20		
Chromium	mg/L	ND	0.1	0.1	0.10	0.10	100	101	75-125	1	20		
Cobalt	mg/L	0.0015J	0.1	0.1	0.099	0.10	98	101	75-125	4	20		
Lead	mg/L	0.000064J	0.1	0.1	0.096	0.099	96	99	75-125	3	20		
Lithium	mg/L	0.0044J	0.1	0.1	0.10	0.11	96	102	75-125	6	20		
Molybdenum	mg/L	ND	0.1	0.1	0.10	0.10	100	102	75-125	2	20		
Selenium	mg/L	ND	0.1	0.1	0.097	0.10	96	100	75-125	4	20		
Thallium	mg/L	ND	0.1	0.1	0.095	0.099	95	99	75-125	4	20		

Results presented on this page are in the units indicated by the "Units" column except where an alternate unit is presented to the right of the result.

REPORT OF LABORATORY ANALYSIS

This report shall not be reproduced, except in full,
without the written consent of Pace Analytical Services, LLC.

QUALITY CONTROL DATA

Project: YATES APP III & IV

Pace Project No.: 92505843

QC Batch: 580803

Analysis Method: EPA 7470A

QC Batch Method: EPA 7470A

Analysis Description: 7470 Mercury

Laboratory: Pace Analytical Services - Peachtree Corners, GA

Associated Lab Samples: 92505843001, 92505843002

METHOD BLANK: 3072015

Matrix: Water

Associated Lab Samples: 92505843001, 92505843002

Parameter	Units	Blank Result	Reporting Limit	MDL	Analyzed	Qualifiers
Mercury	mg/L	ND	0.00050	0.000078	11/23/20 13:21	

LABORATORY CONTROL SAMPLE: 3072016

Parameter	Units	Spike Conc.	LCS Result	LCS % Rec	% Rec Limits	Qualifiers
Mercury	mg/L	0.0025	0.0025	98	80-120	

MATRIX SPIKE & MATRIX SPIKE DUPLICATE: 3072017 3072018

Parameter	Units	3072017		3072018		MS % Rec	MSD % Rec	% Rec Limits	RPD	Max RPD	Qual
		MS Spike Conc.	MSD Spike Conc.	MS Result	MSD Result						
Mercury	mg/L	ND	0.0025	0.0025	0.0025	98	99	75-125	1	20	

Results presented on this page are in the units indicated by the "Units" column except where an alternate unit is presented to the right of the result.

REPORT OF LABORATORY ANALYSIS

This report shall not be reproduced, except in full,
without the written consent of Pace Analytical Services, LLC.

QUALITY CONTROL DATA

Project: YATES APP III & IV

Pace Project No.: 92505843

QC Batch: 580910

Analysis Method: SM 2450C-2011

QC Batch Method: SM 2450C-2011

Analysis Description: 2540C Total Dissolved Solids

Laboratory: Pace Analytical Services - Peachtree Corners, GA

Associated Lab Samples: 92505843001, 92505843002

METHOD BLANK: 3072613

Matrix: Water

Associated Lab Samples: 92505843001, 92505843002

Parameter	Units	Blank Result	Reporting Limit	MDL	Analyzed	Qualifiers
Total Dissolved Solids	mg/L	ND	10.0	10.0	11/17/20 16:03	

LABORATORY CONTROL SAMPLE: 3072614

Parameter	Units	Spike Conc.	LCS Result	LCS % Rec	% Rec Limits	Qualifiers
Total Dissolved Solids	mg/L	400	411	103	84-108	

SAMPLE DUPLICATE: 3072616

Parameter	Units	92506106002 Result	Dup Result	RPD	Max RPD	Qualifiers
Total Dissolved Solids	mg/L	62.0	64.0	3	10	

SAMPLE DUPLICATE: 3072820

Parameter	Units	92506187002 Result	Dup Result	RPD	Max RPD	Qualifiers
Total Dissolved Solids	mg/L	196	209	6	10	

Results presented on this page are in the units indicated by the "Units" column except where an alternate unit is presented to the right of the result.

REPORT OF LABORATORY ANALYSIS

This report shall not be reproduced, except in full,
without the written consent of Pace Analytical Services, LLC.

QUALITY CONTROL DATA

Project: YATES APP III & IV

Pace Project No.: 92505843

QC Batch: 580771	Analysis Method: EPA 300.0 Rev 2.1 1993
QC Batch Method: EPA 300.0 Rev 2.1 1993	Analysis Description: 300.0 IC Anions
	Laboratory: Pace Analytical Services - Asheville

Associated Lab Samples: 92505843001, 92505843002

METHOD BLANK: 3071887 Matrix: Water

Associated Lab Samples: 92505843001, 92505843002

Parameter	Units	Blank Result	Reporting Limit	MDL	Analyzed	Qualifiers
Chloride	mg/L	ND	1.0	0.60	11/17/20 22:58	
Fluoride	mg/L	ND	0.10	0.050	11/17/20 22:58	
Sulfate	mg/L	ND	1.0	0.50	11/17/20 22:58	

LABORATORY CONTROL SAMPLE: 3071888

Parameter	Units	Spike Conc.	LCS Result	LCS % Rec	% Rec Limits	Qualifiers
Chloride	mg/L	50	50.8	102	90-110	
Fluoride	mg/L	2.5	2.6	105	90-110	
Sulfate	mg/L	50	50.5	101	90-110	

MATRIX SPIKE & MATRIX SPIKE DUPLICATE: 3071889 3071890

Parameter	Units	92506020008		3071889		3071890		% Rec	% Rec	% Rec Limits	RPD	Max RPD	Qual
		MS Result	MSD Result	MS Spike Conc.	MSD Spike Conc.	MS Result	MSD Result						
Chloride	mg/L	ND	50	50	52.0	52.2	104	104	90-110	0	10		
Fluoride	mg/L	ND	2.5	2.5	2.4	2.6	97	103	90-110	7	10		
Sulfate	mg/L	ND	50	50	51.4	51.5	103	103	90-110	0	10		

MATRIX SPIKE & MATRIX SPIKE DUPLICATE: 3071891 3071892

Parameter	Units	92506244005		3071891		3071892		% Rec	% Rec	% Rec Limits	RPD	Max RPD	Qual
		MS Result	MSD Result	MS Spike Conc.	MSD Spike Conc.	MS Result	MSD Result						
Chloride	mg/L	2.2	50	50	54.1	54.4	104	104	90-110	0	10		
Fluoride	mg/L	ND	2.5	2.5	2.3	2.5	92	99	90-110	7	10		
Sulfate	mg/L	ND	50	50	51.3	51.5	102	102	90-110	0	10		

Results presented on this page are in the units indicated by the "Units" column except where an alternate unit is presented to the right of the result.

REPORT OF LABORATORY ANALYSIS

This report shall not be reproduced, except in full,
without the written consent of Pace Analytical Services, LLC.

QUALIFIERS

Project: YATES APP III & IV

Pace Project No.: 92505843

DEFINITIONS

DF - Dilution Factor, if reported, represents the factor applied to the reported data due to dilution of the sample aliquot.

ND - Not Detected at or above adjusted reporting limit.

TNTC - Too Numerous To Count

J - Estimated concentration above the adjusted method detection limit and below the adjusted reporting limit.

MDL - Adjusted Method Detection Limit.

PQL - Practical Quantitation Limit.

RL - Reporting Limit - The lowest concentration value that meets project requirements for quantitative data with known precision and bias for a specific analyte in a specific matrix.

S - Surrogate

1,2-Diphenylhydrazine decomposes to and cannot be separated from Azobenzene using Method 8270. The result for each analyte is a combined concentration.

Consistent with EPA guidelines, unrounded data are displayed and have been used to calculate % recovery and RPD values.

LCS(D) - Laboratory Control Sample (Duplicate)

MS(D) - Matrix Spike (Duplicate)

DUP - Sample Duplicate

RPD - Relative Percent Difference

NC - Not Calculable.

SG - Silica Gel - Clean-Up

U - Indicates the compound was analyzed for, but not detected.

Acid preservation may not be appropriate for 2 Chloroethylvinyl ether.

A separate vial preserved to a pH of 4-5 is recommended in SW846 Chapter 4 for the analysis of Acrolein and Acrylonitrile by EPA Method 8260.

N-Nitrosodiphenylamine decomposes and cannot be separated from Diphenylamine using Method 8270. The result reported for each analyte is a combined concentration.

Pace Analytical is TNI accredited. Contact your Pace PM for the current list of accredited analytes.

TNI - The NELAC Institute.

ANALYTE QUALIFIERS

M1 Matrix spike recovery exceeded QC limits. Batch accepted based on laboratory control sample (LCS) recovery.

REPORT OF LABORATORY ANALYSIS

This report shall not be reproduced, except in full,
without the written consent of Pace Analytical Services, LLC.

QUALITY CONTROL DATA CROSS REFERENCE TABLE

Project: YATES APP III & IV

Pace Project No.: 92505843

Lab ID	Sample ID	QC Batch Method	QC Batch	Analytical Method	Analytical Batch
92505843001	YGWC-52-20201112	EPA 3010A	581313	EPA 6010D	581362
92505843002	YGWC-46A-20201112	EPA 3010A	581313	EPA 6010D	581362
92505843001	YGWC-52-20201112	EPA 3005A	581476	EPA 6020B	581564
92505843002	YGWC-46A-20201112	EPA 3005A	581476	EPA 6020B	581564
92505843001	YGWC-52-20201112	EPA 7470A	580803	EPA 7470A	582285
92505843002	YGWC-46A-20201112	EPA 7470A	580803	EPA 7470A	582285
92505843001	YGWC-52-20201112	SM 2450C-2011	580910		
92505843002	YGWC-46A-20201112	SM 2450C-2011	580910		
92505843001	YGWC-52-20201112	EPA 300.0 Rev 2.1 1993	580771		
92505843002	YGWC-46A-20201112	EPA 300.0 Rev 2.1 1993	580771		

REPORT OF LABORATORY ANALYSIS

This report shall not be reproduced, except in full,
without the written consent of Pace Analytical Services, LLC.



Document Name:
Sample Condition Upon Receipt (SCUR)
 Document No.:
F-CAR-CS-033-Rev.07

Document Revised: October 28, 2020
 Page 1 of 2
 Issuing Authority:
 Pace Carolinas Quality Office

Laboratory receiving samples:

Asheville Eden Greenwood Huntersville Raleigh Mechanicsville Atlanta Kernersville

Sample Condition
 Upon Receipt

Client Name:
GA Power

Project #:

WO# : 92505843



Courier: Fed Ex UPS USPS Client
 Commercial Pace Other: _____

Custody Seal Present? Yes No Seals Intact? Yes No

Date/Initials Person Examining Contents: CO 11/12/20

Packing Material: Bubble Wrap Bubble Bags None Other

Biological Tissue Frozen?
 Yes No N/A

Thermometer: IR Gun ID: 230 Type of Ice: Wet Blue None

Cooler Temp: 4.5 Correction Factor: Add/Subtract (°C) ±0

Temp should be above freezing to 6°C
 Samples out of temp criteria. Samples on ice, cooling process has begun

Cooler Temp Corrected (°C): 4.5

USDA Regulated Soil (N/A, water sample)

Did samples originate in a quarantine zone within the United States: CA, NY, or SC (check maps)?
 Yes No

Did samples originate from a foreign source (internationally, including Hawaii and Puerto Rico)? Yes No

Comments/Discrepancy:

Question	Yes	No	N/A	Number
Chain of Custody Present?	<input checked="" type="checkbox"/>	<input type="checkbox"/>	<input type="checkbox"/>	1.
Samples Arrived within Hold Time?	<input checked="" type="checkbox"/>	<input type="checkbox"/>	<input type="checkbox"/>	2.
Short Hold Time Analysis (<72 hr.)?	<input type="checkbox"/>	<input checked="" type="checkbox"/>	<input type="checkbox"/>	3.
Rush Turn Around Time Requested?	<input type="checkbox"/>	<input checked="" type="checkbox"/>	<input type="checkbox"/>	4.
Sufficient Volume?	<input checked="" type="checkbox"/>	<input type="checkbox"/>	<input type="checkbox"/>	5.
Correct Containers Used?	<input checked="" type="checkbox"/>	<input type="checkbox"/>	<input type="checkbox"/>	6.
-Pace Containers Used?	<input checked="" type="checkbox"/>	<input type="checkbox"/>	<input type="checkbox"/>	
Containers Intact?	<input checked="" type="checkbox"/>	<input type="checkbox"/>	<input type="checkbox"/>	7.
Dissolved analysis: Samples Field Filtered?	<input type="checkbox"/>	<input type="checkbox"/>	<input checked="" type="checkbox"/>	8.
Sample Labels Match COC?	<input checked="" type="checkbox"/>	<input type="checkbox"/>	<input type="checkbox"/>	9.
-Includes Date/Time/ID/Analysis Matrix: <u>WT</u>				
Headspace in VOA Vials (>5-6mm)?	<input type="checkbox"/>	<input type="checkbox"/>	<input checked="" type="checkbox"/>	10.
Trip Blank Present?	<input type="checkbox"/>	<input checked="" type="checkbox"/>	<input type="checkbox"/>	11.
Trip Blank Custody Seals Present?	<input type="checkbox"/>	<input type="checkbox"/>	<input type="checkbox"/>	

COMMENTS/SAMPLE DISCREPANCY

Field Data Required? Yes No

Lot ID of split containers:

CLIENT NOTIFICATION/RESOLUTION

Person contacted: _____ Date/Time: _____

Project Manager SCURF Review: _____

Date: _____

Project Manager SRF Review: _____

Date: _____



Document Name:
Sample Condition Upon Receipt(SCUR)

Document Revised: October 28, 2020
Page 2 of 2

Document No.:
F-CAR-CS-033-Rev.07

Issuing Authority:
Pace Carolinas Quality Office

*Check mark top half of box if pH and/or dechlorination is verified and within the acceptance range for preservation samples.

Project #

WO# : 92505843

Exceptions: VOA, Colliform, TOC, Oil and Grease, DRO/8015 (water) DOC, LLHG

PM: KLH1

Due Date: 11/30/20

**Bottom half of box is to list number of bottles

CLIENT: GA-GA Power

Item#	BP4U-125 mL Plastic Unpreserved (N/A) (Cl-)	BP3U-250 mL Plastic Unpreserved (N/A)	BP2U-500 mL Plastic Unpreserved (N/A)	BP1U-1 liter Plastic Unpreserved (N/A)	BP4S-125 mL Plastic H2SO4 (pH < 2) (Cl-)	BP3N-250 mL plastic HNO3 (pH < 2)	BP4Z-125 mL Plastic 2N Acetate & NaOH (>9)	BP4C-125 mL Plastic NaOH (pH > 12) (Cl-)	WGfU-Wide-mouthed Glass jar Unpreserved	AG1U-1 liter Amber Unpreserved (N/A) (Cl-)	AG1H-1 liter Amber HCl (pH < 2)	AG3U-250 mL Amber Unpreserved (N/A) (Cl-)	AG1S-1 liter Amber H2SO4 (pH < 2)	AG3S-250 mL Amber H2SO4 (pH < 2)	AG3A(DG3A)-250 mL Amber NH4Cl (N/A)(Cl-)	DG9H-40 mL VOA HCl (N/A)	VG9T-40 mL VOA Na2S2O3 (N/A)	VG9U-40 mL VOA Unp (N/A)	DG9P-40 mL VOA H3PO4 (N/A)	VOAK (6 vials per kit)-5035 kit (N/A)	V/GK (3 vials per kit)-VPH/Gas kit (N/A)	SP5T-125 mL Sterile Plastic (N/A - lab)	SP2T-250 mL Sterile Plastic (N/A - lab)	BP3A-250 mL Plastic (NH2)2SO4 (9.3-9.7)	AG0U-100 mL Amber Unpreserved vials (N/A)	VSGU-20 mL Scintillation vials (N/A)	DG9U-40 mL Amber Unpreserved vials (N/A)		
1																													
2																													
3																													
4																													
5																													
6																													
7																													
8																													
9																													
10																													
11																													
12																													

pH Adjustment Log for Preserved Samples

Sample ID	Type of Preservative	pH upon receipt	Date preservation adjusted	Time preservation adjusted	Amount of Preservative added	Lot #

Note: Whenever there is a discrepancy affecting North Carolina compliance samples, a copy of this form will be sent to the North Carolina DEHNR Certification Office (i.e. Out of hold, incorrect preservative, out of temp, incorrect containers).



CHAIN-OF-CUSTODY / Analytical Request Document

The Chain-of-Custody is a LEGAL DOCUMENT. All relevant fields must be completed accurately.

Section A
 Client Information:
 Agency: Accutest (GA Power)
 Address: 2839 Power Farm Rd SE
 Atlanta, GA 30339
 Phone: [] Fax: []
 Requested Date: []

Section B
 Required Project Information:
 Report To: Jale Swanson
 Copy To: []
 Purchase Order #: []
 Project Name: Vires App III & IV
 Project #: []

Section C
 Provider Information:
 Location: []
 Company Name: []
 Address: []
 Phone: []
 Project Manager: []
 Project #: []

Regulatory Agency: []
 State / Location: GA

ITEM #	MATERIAL	MATRIX CODE (see valid codes to left)	SAMPLE TYPE (G-GRAB C-COMP)	COLLECTED		SAMPLE TEMP AT COLLECTION	# OF CONTAINERS	Preservatives						Analytes Test				Residual Chlorine (Y/N)	
				START DATE	END DATE			Unpreserved	H2SO4	HNO3	HCl	NaOH	Na2S2O3	Methanol	Other	App III & IV Metals	TDS		Cl, F, B04
1	YGMW-C2 - 20201112	WT	WT	11/23/20	11/19/20		5	<input checked="" type="checkbox"/>	<input checked="" type="checkbox"/>	<input checked="" type="checkbox"/>	<input checked="" type="checkbox"/>	<input checked="" type="checkbox"/>	<input checked="" type="checkbox"/>	<input checked="" type="checkbox"/>	<input checked="" type="checkbox"/>	<input checked="" type="checkbox"/>	<input checked="" type="checkbox"/>	<input checked="" type="checkbox"/>	
2	YGMW-65X-20201112	WT	WT	11/23/20	11/05/20		5	<input checked="" type="checkbox"/>	<input checked="" type="checkbox"/>	<input checked="" type="checkbox"/>	<input checked="" type="checkbox"/>	<input checked="" type="checkbox"/>	<input checked="" type="checkbox"/>	<input checked="" type="checkbox"/>	<input checked="" type="checkbox"/>	<input checked="" type="checkbox"/>	<input checked="" type="checkbox"/>	<input checked="" type="checkbox"/>	
3																			
4																			
5																			
6																			
7																			
8																			
9																			
10																			
11																			
12																			

ADDITIONAL COMMENTS	RELEASED BY / AFFILIATION	DATE	TIME	ACCEPTED BY / AFFILIATION	DATE	TIME	SAMPLE CONDITIONS
	Jale Swanson	11/19/20		11/23/20	11/23/20	4:5	Y Y Y

TEMP in C: []

Received on ice (Y/N)

Custody Sealed Cooler (Y/N)

Samples Intact (Y/N)

SAMPLER NAME AND SIGNATURE: Jale Swanson

DATE Signed: 11/2/20

December 09, 2020

Ms. Lauren Petty
Southern Co. Services
42 Inverness Center Parkway
Birmingham, AL 35242

RE: Project: YATES APP III & IV RADS
Pace Project No.: 92505844

Dear Ms. Petty:


Enclosed are the analytical results for sample(s) received by the laboratory on November 12, 2020. The results relate only to the samples included in this report. Results reported herein conform to the applicable TNI/NELAC Standards and the laboratory's Quality Manual, where applicable, unless otherwise noted in the body of the report.

The test results provided in this final report were generated by each of the following laboratories within the Pace Network:

- Pace Analytical Services - Greensburg

If you have any questions concerning this report, please feel free to contact me.

Sincerely,



Kevin Herring
kevin.herring@pacelabs.com
1(704)875-9092
HORIZON Database Administrator

Enclosures

cc: Joju Abraham, Georgia Power-CCR
Geoffrey Gay, ARCADIS - Atlanta
Kristen Jurinko
Kelley Sharpe, ARCADIS - Atlanta
Alex Simpson, Arcadis
Samantha Thomas
Maribel Vital



REPORT OF LABORATORY ANALYSIS

This report shall not be reproduced, except in full,
without the written consent of Pace Analytical Services, LLC.

CERTIFICATIONS

Project: YATES APP III & IV RADS

Pace Project No.: 92505844

Pace Analytical Services Pennsylvania

1638 Roseytown Rd Suites 2,3&4, Greensburg, PA 15601

ANAB DOD-ELAP Rad Accreditation #: L2417

Alabama Certification #: 41590

Arizona Certification #: AZ0734

Arkansas Certification

California Certification #: 04222CA

Colorado Certification #: PA01547

Connecticut Certification #: PH-0694

Delaware Certification

EPA Region 4 DW Rad

Florida/TNI Certification #: E87683

Georgia Certification #: C040

Florida: Cert E871149 SEKS WET

Guam Certification

Hawaii Certification

Idaho Certification

Illinois Certification

Indiana Certification

Iowa Certification #: 391

Kansas/TNI Certification #: E-10358

Kentucky Certification #: KY90133

KY WW Permit #: KY0098221

KY WW Permit #: KY0000221

Louisiana DHH/TNI Certification #: LA180012

Louisiana DEQ/TNI Certification #: 4086

Maine Certification #: 2017020

Maryland Certification #: 308

Massachusetts Certification #: M-PA1457

Michigan/PADEP Certification #: 9991

Missouri Certification #: 235

Montana Certification #: Cert0082

Nebraska Certification #: NE-OS-29-14

Nevada Certification #: PA014572018-1

New Hampshire/TNI Certification #: 297617

New Jersey/TNI Certification #: PA051

New Mexico Certification #: PA01457

New York/TNI Certification #: 10888

North Carolina Certification #: 42706

North Dakota Certification #: R-190

Ohio EPA Rad Approval: #41249

Oregon/TNI Certification #: PA200002-010

Pennsylvania/TNI Certification #: 65-00282

Puerto Rico Certification #: PA01457

Rhode Island Certification #: 65-00282

South Dakota Certification

Tennessee Certification #: 02867

Texas/TNI Certification #: T104704188-17-3

Utah/TNI Certification #: PA014572017-9

USDA Soil Permit #: P330-17-00091

Vermont Dept. of Health: ID# VT-0282

Virgin Island/PADEP Certification

Virginia/VELAP Certification #: 9526

Washington Certification #: C868

West Virginia DEP Certification #: 143

West Virginia DHHR Certification #: 9964C

Wisconsin Approve List for Rad

Wyoming Certification #: 8TMS-L

REPORT OF LABORATORY ANALYSIS

This report shall not be reproduced, except in full,
without the written consent of Pace Analytical Services, LLC.

SAMPLE SUMMARY

Project: YATES APP III & IV RADS

Pace Project No.: 92505844

Lab ID	Sample ID	Matrix	Date Collected	Date Received
92505844001	YGWC-52-20201112	Water	11/12/20 11:40	11/12/20 17:00
92505844002	YGWC-46A-20201112	Water	11/12/20 10:05	11/12/20 17:00

REPORT OF LABORATORY ANALYSIS

This report shall not be reproduced, except in full,
without the written consent of Pace Analytical Services, LLC.

SAMPLE ANALYTE COUNT

Project: YATES APP III & IV RADS

Pace Project No.: 92505844

Lab ID	Sample ID	Method	Analysts	Analytes Reported	Laboratory
92505844001	YGWC-52-20201112	EPA 9315	JJY	1	PASI-PA
		EPA 9320	VAL	1	PASI-PA
		Total Radium Calculation	CMC	1	PASI-PA
92505844002	YGWC-46A-20201112	EPA 9315	JJY	1	PASI-PA
		EPA 9320	VAL	1	PASI-PA
		Total Radium Calculation	CMC	1	PASI-PA

PASI-PA = Pace Analytical Services - Greensburg

REPORT OF LABORATORY ANALYSIS

This report shall not be reproduced, except in full,
without the written consent of Pace Analytical Services, LLC.

SUMMARY OF DETECTION

Project: YATES APP III & IV RADS

Pace Project No.: 92505844

Lab Sample ID Method	Client Sample ID Parameters	Result	Units	Report Limit	Analyzed	Qualifiers
92505844001	YGWC-52-20201112					
EPA 9315	Radium-226	0.863 ± 0.474 (0.811) C:94% T:NA	pCi/L		12/04/20 05:52	
EPA 9320	Radium-228	0.542 ± 0.549 (1.15) C:74% T:78%	pCi/L		12/03/20 14:18	
Total Radium Calculation	Total Radium	1.41 ± 1.02 (1.96)	pCi/L		12/09/20 12:46	
92505844002	YGWC-46A-20201112					
EPA 9315	Radium-226	0.106 ± 0.222 (0.518) C:92% T:NA	pCi/L		12/04/20 05:52	
EPA 9320	Radium-228	-0.260 ± 0.512 (1.25) C:77% T:58%	pCi/L		12/03/20 14:18	
Total Radium Calculation	Total Radium	0.106 ± 0.734 (1.77)	pCi/L		12/09/20 12:46	

REPORT OF LABORATORY ANALYSIS

This report shall not be reproduced, except in full,
without the written consent of Pace Analytical Services, LLC.

ANALYTICAL RESULTS - RADIOCHEMISTRY

Project: YATES APP III & IV RADS

Pace Project No.: 92505844

Sample: **YGWC-52-20201112** Lab ID: **92505844001** Collected: 11/12/20 11:40 Received: 11/12/20 17:00 Matrix: Water
PWS: Site ID: Sample Type:

Parameters	Method	Act ± Unc (MDC) Carr Trac	Units	Analyzed	CAS No.	Qual
	Pace Analytical Services - Greensburg					
Radium-226	EPA 9315	0.863 ± 0.474 (0.811) C:94% T:NA	pCi/L	12/04/20 05:52	13982-63-3	
	Pace Analytical Services - Greensburg					
Radium-228	EPA 9320	0.542 ± 0.549 (1.15) C:74% T:78%	pCi/L	12/03/20 14:18	15262-20-1	
	Pace Analytical Services - Greensburg					
Total Radium	Total Radium Calculation	1.41 ± 1.02 (1.96)	pCi/L	12/09/20 12:46	7440-14-4	

REPORT OF LABORATORY ANALYSIS

This report shall not be reproduced, except in full,
without the written consent of Pace Analytical Services, LLC.

ANALYTICAL RESULTS - RADIOCHEMISTRY

Project: YATES APP III & IV RADS

Pace Project No.: 92505844

Sample: **YGWC-46A-20201112** Lab ID: **92505844002** Collected: 11/12/20 10:05 Received: 11/12/20 17:00 Matrix: Water
PWS: Site ID: Sample Type:

Parameters	Method	Act ± Unc (MDC) Carr Trac	Units	Analyzed	CAS No.	Qual
	Pace Analytical Services - Greensburg					
Radium-226	EPA 9315	0.106 ± 0.222 (0.518) C:92% T:NA	pCi/L	12/04/20 05:52	13982-63-3	
	Pace Analytical Services - Greensburg					
Radium-228	EPA 9320	-0.260 ± 0.512 (1.25) C:77% T:58%	pCi/L	12/03/20 14:18	15262-20-1	
	Pace Analytical Services - Greensburg					
Total Radium	Total Radium Calculation	0.106 ± 0.734 (1.77)	pCi/L	12/09/20 12:46	7440-14-4	

REPORT OF LABORATORY ANALYSIS

This report shall not be reproduced, except in full,
without the written consent of Pace Analytical Services, LLC.

QUALITY CONTROL - RADIOCHEMISTRY

Project: YATES APP III & IV RADS

Pace Project No.: 92505844

QC Batch:	425257	Analysis Method:	EPA 9315
QC Batch Method:	EPA 9315	Analysis Description:	9315 Total Radium
		Laboratory:	Pace Analytical Services - Greensburg

Associated Lab Samples: 92505844001, 92505844002

METHOD BLANK:	2055115	Matrix:	Water
---------------	---------	---------	-------

Associated Lab Samples: 92505844001, 92505844002

Parameter	Act ± Unc (MDC) Carr Trac	Units	Analyzed	Qualifiers
Radium-226	-0.0581 ± 0.154 (0.491) C:97% T:NA	pCi/L	12/04/20 05:52	

Results presented on this page are in the units indicated by the "Units" column except where an alternate unit is presented to the right of the result.

REPORT OF LABORATORY ANALYSIS

This report shall not be reproduced, except in full,
without the written consent of Pace Analytical Services, LLC.

QUALITY CONTROL - RADIOCHEMISTRY

Project: YATES APP III & IV RADS

Pace Project No.: 92505844

QC Batch: 423745

Analysis Method: EPA 9320

QC Batch Method: EPA 9320

Analysis Description: 9320 Radium 228

Laboratory: Pace Analytical Services - Greensburg

Associated Lab Samples: 92505844001, 92505844002

METHOD BLANK: 2048526

Matrix: Water

Associated Lab Samples: 92505844001, 92505844002

Parameter	Act ± Unc (MDC) Carr Trac	Units	Analyzed	Qualifiers
Radium-228	0.623 ± 0.506 (1.00) C:63% T:69%	pCi/L	12/03/20 11:13	

Results presented on this page are in the units indicated by the "Units" column except where an alternate unit is presented to the right of the result.

REPORT OF LABORATORY ANALYSIS

This report shall not be reproduced, except in full,
without the written consent of Pace Analytical Services, LLC.

QUALIFIERS

Project: YATES APP III & IV RADS

Pace Project No.: 92505844

DEFINITIONS

DF - Dilution Factor, if reported, represents the factor applied to the reported data due to dilution of the sample aliquot.

ND - Not Detected at or above adjusted reporting limit.

TNTC - Too Numerous To Count

J - Estimated concentration above the adjusted method detection limit and below the adjusted reporting limit.

MDL - Adjusted Method Detection Limit.

PQL - Practical Quantitation Limit.

RL - Reporting Limit - The lowest concentration value that meets project requirements for quantitative data with known precision and bias for a specific analyte in a specific matrix.

S - Surrogate

1,2-Diphenylhydrazine decomposes to and cannot be separated from Azobenzene using Method 8270. The result for each analyte is a combined concentration.

Consistent with EPA guidelines, unrounded data are displayed and have been used to calculate % recovery and RPD values.

LCS(D) - Laboratory Control Sample (Duplicate)

MS(D) - Matrix Spike (Duplicate)

DUP - Sample Duplicate

RPD - Relative Percent Difference

NC - Not Calculable.

SG - Silica Gel - Clean-Up

U - Indicates the compound was analyzed for, but not detected.

Acid preservation may not be appropriate for 2 Chloroethylvinyl ether.

A separate vial preserved to a pH of 4-5 is recommended in SW846 Chapter 4 for the analysis of Acrolein and Acrylonitrile by EPA Method 8260.

N-Nitrosodiphenylamine decomposes and cannot be separated from Diphenylamine using Method 8270. The result reported for each analyte is a combined concentration.

Act - Activity

Unc - Uncertainty: SDWA = 1.96 sigma count uncertainty, all other matrices = Expanded Uncertainty (95% confidence interval).

Gamma Spec = Expanded Uncertainty (95.4% Confidence Interval)

(MDC) - Minimum Detectable Concentration

Trac - Tracer Recovery (%)

Carr - Carrier Recovery (%)

Pace Analytical is TNI accredited. Contact your Pace PM for the current list of accredited analytes.

TNI - The NELAC Institute.

REPORT OF LABORATORY ANALYSIS

This report shall not be reproduced, except in full,
without the written consent of Pace Analytical Services, LLC.

QUALITY CONTROL DATA CROSS REFERENCE TABLE

Project: YATES APP III & IV RADS

Pace Project No.: 92505844

Lab ID	Sample ID	QC Batch Method	QC Batch	Analytical Method	Analytical Batch
92505844001	YGWC-52-20201112	EPA 9315	425257		
92505844002	YGWC-46A-20201112	EPA 9315	425257		
92505844001	YGWC-52-20201112	EPA 9320	423745		
92505844002	YGWC-46A-20201112	EPA 9320	423745		
92505844001	YGWC-52-20201112	Total Radium Calculation	426396		
92505844002	YGWC-46A-20201112	Total Radium Calculation	426396		

REPORT OF LABORATORY ANALYSIS

This report shall not be reproduced, except in full,
without the written consent of Pace Analytical Services, LLC.

Laboratory receiving samples:

Asheville Eden Greenwood Huntersville Raleigh Mechanicsville Atlanta Kernersville

Sample Condition Upon Receipt

Client Name: GA Power Project #: _____

WO#: 92505844

Courier: Fed Ex UPS USPS Client
 Commercial Pace Other: _____



Date/Initials Person Examining Contents: LO 11/12/20

Custody Seal Present? Yes No Seals Intact? Yes No

Packing Material: Bubble Wrap Bubble Bags None Other

Biological Tissue Frozen?
 Yes No N/A

Thermometer: IR Gun ID: 230 Type of Ice: Wet Blue None

Cooler Temp: 4.5 Correction Factor: Add/Subtract (°C) ±0

Temp should be above freezing to 6°C
 Samples out of temp criteria. Samples on ice, cooling process has begun

Cooler Temp Corrected (°C): 4.5

USDA Regulated Soil (N/A, water sample)

Did samples originate in a quarantine zone within the United States: CA, NY, or SC (check maps)?
 Yes No

Did samples originate from a foreign source (internationally, including Hawaii and Puerto Rico)? Yes No

	Comments/Discrepancy:
Chain of Custody Present? <input checked="" type="checkbox"/> Yes <input type="checkbox"/> No <input type="checkbox"/> N/A	1.
Samples Arrived within Hold Time? <input checked="" type="checkbox"/> Yes <input type="checkbox"/> No <input type="checkbox"/> N/A	2.
Short Hold Time Analysis (<72 hr.)? <input type="checkbox"/> Yes <input checked="" type="checkbox"/> No <input type="checkbox"/> N/A	3.
Rush Turn Around Time Requested? <input type="checkbox"/> Yes <input checked="" type="checkbox"/> No <input type="checkbox"/> N/A	4.
Sufficient Volume? <input checked="" type="checkbox"/> Yes <input type="checkbox"/> No <input type="checkbox"/> N/A	5.
Correct Containers Used? <input checked="" type="checkbox"/> Yes <input type="checkbox"/> No <input type="checkbox"/> N/A	6.
-Pace Containers Used? <input checked="" type="checkbox"/> Yes <input type="checkbox"/> No <input type="checkbox"/> N/A	7.
Containers Intact? <input checked="" type="checkbox"/> Yes <input type="checkbox"/> No <input type="checkbox"/> N/A	7.
Dissolved analysis: Samples Field Filtered? <input type="checkbox"/> Yes <input type="checkbox"/> No <input checked="" type="checkbox"/> N/A	8.
Sample Labels Match COC? <input checked="" type="checkbox"/> Yes <input type="checkbox"/> No <input type="checkbox"/> N/A	9.
-Includes Date/Time/ID/Analysis Matrix: <u>WT</u>	
Headspace in VOA Vials (>5-6mm)? <input type="checkbox"/> Yes <input type="checkbox"/> No <input checked="" type="checkbox"/> N/A	10.
Trip Blank Present? <input type="checkbox"/> Yes <input type="checkbox"/> No <input checked="" type="checkbox"/> N/A	11.
Trip Blank Custody Seals Present? <input type="checkbox"/> Yes <input type="checkbox"/> No <input type="checkbox"/> N/A	

COMMENTS/SAMPLE DISCREPANCY

Field Data Required? Yes No

Lot ID of split containers: _____

CLIENT NOTIFICATION/RESOLUTION

Person contacted: _____ Date/Time: _____

Project Manager SCURF Review: _____

Date: _____

Project Manager SRF Review: _____

Date: _____



Document Name:
Sample Condition Upon Receipt(SCUR)

Document Revised: October 28, 2020

Page 2 of 2

Document No.:
F-CAR-CS-033-Rev.07

Issuing Authority:
Pace Carolinas Quality Office

*Check mark top half of box if pH and/or dechlorination is verified and within the acceptance range for preservation samples.

Project #

W0# : 92505844

Exceptions: VOA, Coliform, TOC, Oil and Grease, DRO/8015 (water) DOC, LLHg

PM: KLH1

Due Date: 12/07/20

**Bottom half of box is to list number of bottles

CLIENT: GR-GR Power

Item#	BP4U-125 mL Plastic Unpreserved (N/A) (Cl-)	BP3U-250 mL Plastic Unpreserved (N/A)	BP2U-500 mL Plastic Unpreserved (N/A)	BP1U-1 liter Plastic Unpreserved (N/A)	BP4S-125 mL Plastic H2SO4 (pH < 2) (Cl-)	BP3N-250 mL plastic HNO3 (pH < 2)	BP4Z-125 mL Plastic ZN Acetate & NaOH (>9)	BP4C-125 mL Plastic NaOH (pH > 12) (Cl-)	WGFU-Wide-mouthed Glass jar Unpreserved	AG1U-1 liter Amber Unpreserved (N/A) (Cl-)	AG1H-1 liter Amber HCl (pH < 2)	AG3U-250 mL Amber Unpreserved (N/A) (Cl-)	AG1S-1 liter Amber H2SO4 (pH < 2)	AG3S-250 mL Amber H2SO4 (pH < 2)	AG3A(DG3A)-250 mL Amber NH4Cl (N/A)(Cl-)	DG9H-40 mL VOA HCl (N/A)	VG9T-40 mL VOA Na2SO3 (N/A)	VG9U-40 mL VOA Unp (N/A)	DG9P-40 mL VOA H3PO4 (N/A)	VOAK (6 vials per kit)-5035 kit (N/A)	V/GK (3 vials per kit)-VPH/Gas kit (N/A)	SP5T-125 mL Sterile Plastic (N/A - lab)	SP2T-250 mL Sterile Plastic (N/A - lab)	BP3A-250 mL Plastic (NH2)2SO4 (9.3-9.7)	AG0U-100 mL Amber Unpreserved vials (N/A)	VSGU-20 mL Scintillation vials (N/A)	DG9U-40 mL Amber Unpreserved vials (N/A)		
1																													
2																													
3																													
4																													
5																													
6																													
7																													
8																													
9																													
10																													
11																													
12																													

pH Adjustment Log for Preserved Samples

Sample ID	Type of Preservative	pH upon receipt	Date preservation adjusted	Time preservation adjusted	Amount of Preservative added	Lot #

Note: Whenever there is a discrepancy affecting North Carolina compliance samples, a copy of this form will be sent to the North Carolina DEHNR Certification Office (i.e. Out of hold, incorrect preservative, out of temp, incorrect containers).



CHAIN-OF-CUSTODY / Analytical Request Document

The Chain-of-Custody is a LEGAL DOCUMENT. All relevant fields must be completed accurately.

Section A
 Client Information:
 Agency: Arcadia (GA Power)
 Address: 2839 Paces Ferry Rd SE, Atlanta, GA 30339
 Phone: _____ Fax: _____
 Project Name: _____ State / Location: **GA**

Section B
 Required Project Information:
 Report To: Jake Swanson
 Copy To: _____
 Purchase Order #: _____
 Project Name: Yates App II & IV
 Project #: _____

Section C
 Invoice Information:
 Company Name: _____
 Address: _____
 Pace Order: _____
 Pace Project Manager: Kevin Herring@pacetest.com
 Pace Profile #: 10840

Regulatory Agency
 State / Location: **GA**

ITEM #	SAMPLE ID	MATRIX	COOK	COLLECTED		SAMPLE TEMP AT COLLECTION	# OF CONTAINERS	Preservatives							Analytes Test	Y/N	Residual Chlorine Filtered (Y/N)			
				START	END			Unpreserved	H2SO4	HNO3	NaOH	Na2S2O3	Methanol	Other				App III & IV Metals	TDS	Cl. F. 804
1	YGWC-20201112	Drying Weigh	OMC	WT	11/22/20	11/40	5	✓	✓						X	X	X	X		
2	YGWC-465-20201112	Wash Weigh	WTD	WT	11/22/20	1005	5	✓	✓						X	X	X	X		

Matrix: Drying Weigh, Wash Weigh, P3, P2, SLC, OMC, WTD, OTC, WTD, OTC, WTD, OTC, WTD, OTC

One Character per box. (A-Z, 0-9, /, .)

Sample IDs must be unique

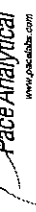
ADDITIONAL COMMENTS
 RELINQUISHED BY / AFFILIATION: Jake Swanson
 DATE: 11/12/20 TIME: 1700
 ACCEPTED BY / AFFILIATION: Charles Fink
 DATE: 11/12/20 TIME: 1700

TEMP in C: 4.5

SAMPLE CONDITIONS
 Received on ice: (Y/N)
 Custody Sealed: (Y/N)
 Cooler: (Y/N)
 Samples Intact: (Y/N)

SAMPLER NAME AND SIGNATURE
 PRINT Name of SAMPLER: Jake Swanson
 SIGNATURE of SAMPLER: [Signature]
 DATE Signed: 11/2/20

Quality Control Sample Performance Assessment



Analyst Must Manually Enter All Fields Highlighted in Yellow.

Test: Ra-226
 Analyst: JJY
 Date: 12/3/2020
 Worklist: 57639
 Matrix: DW

Method Blank Assessment	2055115
MB Sample ID	2055115
MB Concentration:	-0.058
MB Counting Uncertainty:	0.154
MB MDC:	0.491
MB Numerical Performance Indicator:	-0.74
MB Status vs Numerical Indicator:	N/A
MB Status vs. MDC:	Pass

Laboratory Control Sample Assessment	LCSD (Y or N)?	
	LCSS57639	LCSD57639
Count Date:	12/4/2020	12/4/2020
Spike I.D.:	19-033	19-033
Decay Corrected Spike Concentration (pCi/mL):	24.042	24.042
Volume Used (mL):	0.10	0.10
Aliquot Volume (L, g, F):	0.506	0.507
Target Conc. (pCi/L, g, F):	4.751	4.743
Uncertainty (Calculated):	0.057	0.057
Result (pCi/L, g, F):	5.488	4.865
LCSD/LCSD Counting Uncertainty (pCi/L, g, F):	0.884	0.813
Numerical Performance Indicator:	1.53	0.29
Percent Recovery:	115.51%	102.56%
Status vs Numerical Indicator:	N/A	N/A
Status vs Recovery:	Pass	Pass
Upper % Recovery Limits:	125%	125%
Lower % Recovery Limits:	75%	75%

Duplicate Sample Assessment	LCSD (Y or N)?	
	LCSS57639	LCSD57639
Sample I.D.:	LCSS57639	LCSD57639
Duplicate Sample I.D.:	5.488	4.865
Sample Result (pCi/L, g, F):	0.884	0.813
Sample Duplicate Result (pCi/L, g, F):	0.884	0.813
Sample Duplicate Result Counting Uncertainty (pCi/L, g, F):	NO	NO
Are sample and/or duplicate results below RL?	1.016	1.016
Duplicate Numerical Performance Indicator:	11.88%	11.88%
(Based on the LCSD/LCSD Percent Recoveries) Duplicate RPD:	N/A	N/A
Duplicate Status vs Numerical Indicator:	Pass	Pass
Duplicate Status vs RPD:	25%	25%
% RPD Limit:		

Evaluation of duplicate precision is not applicable if either the sample or duplicate results are below the MDC.

Comments:

Handwritten signature/initials

Sample Matrix Spike Control Assessment	MS/MSD 1	MS/MSD 2
Sample Collection Date:		
Sample I.D.:		
Sample MS I.D.:		
Sample MSD I.D.:		
Spike I.D.:		
MS/MSD Decay Corrected Spike Concentration (pCi/mL):		
Spike Volume Used in MS (mL):		
Spike Volume Used in MSD (mL):		
MS Aliquot (L, g, F):		
MS Target Conc. (pCi/L, g, F):		
MSD Aliquot (L, g, F):		
MSD Target Conc. (pCi/L, g, F):		
MS Spike Uncertainty (calculated):		
MSD Spike Uncertainty (calculated):		
Sample Result:		
Sample Result Counting Uncertainty (pCi/L, g, F):		
Sample Matrix Spike Result:		
Matrix Spike Result Counting Uncertainty (pCi/L, g, F):		
Sample Matrix Spike Duplicate Result:		
Sample Duplicate Result Counting Uncertainty (pCi/L, g, F):		
MS Numerical Performance Indicator:		
MSD Numerical Performance Indicator:		
MS Percent Recovery:		
MSD Percent Recovery:		
MS Status vs Numerical Indicator:		
MSD Status vs Numerical Indicator:		
MS Status vs Recovery:		
MSD Status vs Recovery:		
MS/MSD Upper % Recovery Limits:		
MS/MSD Lower % Recovery Limits:		

Matrix Spike/Matrix Spike Duplicate Sample Assessment
Sample I.D.:
Sample MS I.D.:
Sample MSD I.D.:
Sample Matrix Spike Result:
Sample Matrix Spike Duplicate Result:
Matrix Spike Result Counting Uncertainty (pCi/L, g, F):
Matrix Spike Duplicate Result Counting Uncertainty (pCi/L, g, F):
Duplicate Numerical Performance Indicator:
(Based on the Percent Recoveries) MS/MSD Duplicate RPD:
MS/MSD Duplicate Status vs Numerical Indicator:
MS/MSD Duplicate Status vs RPD:
% RPD Limit:

Quality Control Sample Performance Assessment

Analyst Must Manually Enter All Fields Highlighted in Yellow.

Test: Ra-228
Analyst: VAL
Date: 11/25/2020
Worklist: 57465
Matrix: WT



Method Blank Assessment	
MB Sample ID	2048526
MB concentration:	0.623
M/B 2 Sigma CSU:	0.506
MB MDC:	1.002
MB Numerical Performance Indicator:	2.42
MB Status vs. Numerical Indicator:	Warning
MB Status vs. MDC:	Pass

Laboratory Control Sample Assessment		LCSD (Y or N)?	Y
Count Date:	12/3/2020	LCSD57465	
Spike I.D.:	20-030	12/3/2020	
Decay Corrected Spike Concentration (pCi/mL):	37.408	37.408	
Volume Used (mL):	0.10	0.10	
Aliquot Volume (L, g, F):	0.805	0.826	
Target Conc. (pCi/L, g, F):	4.546	4.527	
Uncertainty (Calculated):	0.228	0.222	
Result (pCi/L, g, F):	3.570	4.606	
LCS/LCSD 2 Sigma CSU (pCi/L, g, F):	0.962	1.105	
Numerical Performance Indicator:	-2.37	0.14	
Percent Recovery:	76.84%	101.73%	
Status vs Numerical Indicator:	N/A	N/A	
Status vs Recovery:	Pass	Pass	
Upper % Recovery Limits:	135%	135%	
Lower % Recovery Limits:	60%	60%	

Duplicate Sample Assessment	
Sample I.D.:	LCSS7465
Duplicate Sample I.D.:	LCSD57465
Sample Result (pCi/L, g, F):	3.570
Sample Result 2 Sigma CSU (pCi/L, g, F):	0.862
Sample Duplicate Result (pCi/L, g, F):	4.606
Sample Duplicate Result 2 Sigma CSU (pCi/L, g, F):	1.105
Are sample and/or duplicate results below RL?	NO
Duplicate Numerical Performance Indicator:	-1.448
(Based on the LCS/LCSD Percent Recoveries) Duplicate RPD:	27.88%
Duplicate Status vs Numerical Indicator:	Pass
Duplicate Status vs RPD:	Pass
% RPD Limit:	36%

Evaluation of duplicate precision is not applicable if either the sample or duplicate results are below the MDC.

Comments:

Handwritten signature and date: 12-4-20

Sample Matrix Spike Control Assessment		MS/MSD 1	MS/MSD 2
Sample Collection Date:	Sample I.D.:		
Sample MS I.D.:	Sample MS I.D.:		
Sample MSD I.D.:	Sample MSD I.D.:		
Spike I.D.:	Spike I.D.:		
MS/MSD Decay Corrected Spike Concentration (pCi/mL):	Spike Volume Used in MS (mL):		
Spike Volume Used in MSD (mL):	Spike Volume Used in MSD (mL):		
MS Aliquot (L, g, F):	MS Aliquot (L, g, F):		
MS Target Conc. (pCi/L, g, F):	MSD Aliquot (L, g, F):		
MSD Target Conc. (pCi/L, g, F):	MSD Target Conc. (pCi/L, g, F):		
MS Spike Uncertainty (calculated):	MS Spike Uncertainty (calculated):		
MSD Spike Uncertainty (calculated):	MSD Spike Uncertainty (calculated):		
Sample Result:	Sample Result 2 Sigma CSU (pCi/L, g, F):		
Sample Matrix Spike Result:	Sample Matrix Spike Result:		
Matrix Spike Result 2 Sigma CSU (pCi/L, g, F):	Matrix Spike Result 2 Sigma CSU (pCi/L, g, F):		
Sample Matrix Spike Duplicate Result:	Sample Matrix Spike Duplicate Result:		
Sample Duplicate Result 2 Sigma CSU (pCi/L, g, F):	Sample Duplicate Result 2 Sigma CSU (pCi/L, g, F):		
MS Numerical Performance Indicator:	MS Numerical Performance Indicator:		
MSD Numerical Performance Indicator:	MSD Numerical Performance Indicator:		
MS Percent Recovery:	MS Percent Recovery:		
MS Status vs Numerical Indicator:	MS Status vs Numerical Indicator:		
MSD Status vs Numerical Indicator:	MSD Status vs Numerical Indicator:		
MS Status vs Recovery:	MS Status vs Recovery:		
MSD Status vs Recovery:	MSD Status vs Recovery:		
MMS/MSD Upper % Recovery Limits:	MMS/MSD Upper % Recovery Limits:		
MMS/MSD Lower % Recovery Limits:	MMS/MSD Lower % Recovery Limits:		

Matrix Spike/Matrix Spike Duplicate Sample Assessment	
Sample I.D.:	Sample I.D.:
Sample MS I.D.:	Sample MS I.D.:
Sample MSD I.D.:	Sample MSD I.D.:
Sample Matrix Spike Result:	Sample Matrix Spike Result:
Matrix Spike Result 2 Sigma CSU (pCi/L, g, F):	Matrix Spike Result 2 Sigma CSU (pCi/L, g, F):
Sample Matrix Spike Duplicate Result:	Sample Matrix Spike Duplicate Result:
Matrix Spike Duplicate Result 2 Sigma CSU (pCi/L, g, F):	Matrix Spike Duplicate Result 2 Sigma CSU (pCi/L, g, F):
Duplicate Numerical Performance Indicator:	Duplicate Numerical Performance Indicator:
(Based on the Percent Recoveries) MS/MSD Duplicate RPD:	(Based on the Percent Recoveries) MS/MSD Duplicate RPD:
MS/MSD Duplicate Status vs RPD:	MS/MSD Duplicate Status vs RPD:
% RPD Limit:	% RPD Limit:

APPENDIX B

Field Sampling Reports



August 2020

Scan Event

Groundwater Sampling Form

Project Number	30052922	Well ID	YGWC-52	Date	08/27/2020		
Project Location	AP-1	Weather(°F)	81.0 degrees F and Cloudy. The wind is blowing S/SW at 12.1 mph.				
Measuring Pt. Description	Top of Inner Casing	Screen Setting (ft-bmp)	69.22-79.22	Casing Diameter (in)	2	Well Casing Material	PVC
Static Water Level (ft-bmp)	37.33	Total Depth (ft-bmp)	79.22	Water Column(ft)	33.46	Gallons in Well	5.44
MP Elevation	755.86	Pump Intake (ft-bmp)	74	Purge Method	Low-Flow	Sample Method	Low-Flow
Sample Time	17:55	Well Volumes Purged	0.40	Sample ID	YGWC-52(082720)	Sampled by	Becky Steever
Purge Start	16:26	Gallons Purged	2.16	Replicate/Code No.	NA	Clear	Clear
Purge End	17:47						

Time	Total Elapsed Minutes	Rate (mL/min)	Depth to Water (ft)	pH (standard units)	Specific Conductivity (µS/cm)	Turbidity (NTU)	Dissolved Oxygen (mg/L)	Temperature °C	Redox (mV)
16:26:39	00:00	100	37.33	6.1	353.28	9.8	5.1	29.8	70
16:31:39	05:00	100	37.36	6.3	520.66	78.2	5.0	23.1	82
16:36:39	10:00	100	37.4	6.6	519.57	103.1	4.5	22.4	44.9
16:41:39	15:00	100	37.43	6.5	457.88	84.3	9.0	22.2	24.6
16:43:21	16:42	100	37.44	6.4	432.56	98.4	8.5	22.6	36.2
16:48:21	21:42	100	37.46	6.1	382.35	82.6	8.8	22.3	53.4
16:53:21	26:42	100	37.47	5.9	352.03	45.4	8.9	21.9	71.4
16:58:21	31:42	100	37.46	5.8	340.42	28.7	8.8	22.0	84.7
17:03:21	36:42	100	37.46	5.8	334.54	15.0	8.7	21.8	93.3
17:08:21	41:42	100	37.45	5.8	331.43	9.6	8.6	22.0	100.1
17:13:21	46:42	100	37.45	5.8	328.58	6.8	8.5	22.1	103.3
17:18:21	51:42	100	37.45	5.8	325.91	5.8	8.6	21.8	104.6
17:23:21	56:42	100	37.45	5.8	323.3	6.1	8.5	21.9	105.5
17:28:21	01:42	100	37.45	5.8	323.61	10.6	8.5	21.8	105.8
17:33:21	06:42	100	37.46	5.8	323.05	7.9	8.5	21.5	105.6
17:38:21	11:42	100	37.46	5.8	321.51	8.3	8.4	21.6	106.8
17:43:21	16:42	100	37.46	5.8	320.15	5.1	8.4	21.6	107.9
17:48:21	21:42	100	37.46	5.8	317.32	1.6	8.3	21.5	109.8

Constituent Sampled	Container	Number	Preservative
Metals	250 mL Plastic	1	HNO3
RAD Chem	1L Plastic	2	HNO3
Anions	250 mL Plastic	1	None
TDS	500 mL Plastic	1	None

Comments:

Well Casing Volume Conversion

Well diameter (inches) = gallons per foot 1 = 0.04 1.5 = 0.09 2.5 = 0.26 3.5 = 0.50 6 = 1.47
 1.25 = 0.06 2 = 0.16 3 = 0.37 4 = 0.65

Well Information

Well Location: _____ Well Locked at Arrival: _____
 Condition of Well: _____ Well Locked at Departure: _____
 Well Completion: NA Key Number To Well: NA

- ft-bmp = feet below measuring point
- in = inches
- ft = feet
- mL/min = milliliters per minute
- mS/cm = milliSiemens per centimeter
- NTU = Nephelometric Turbidity Unit
- mg/L = milligrams per liter
- µS/cm = microSiemens per centimete

Groundwater Sampling Form



Project Number	30052922	Well ID	YGWA-47	Date	08/27/2020
Project Location	AP-1	Weather(°F)	76.6 degrees F and Fog/Mist. There is no wind.		
Measuring Pt. Description	Top of Inner Casing	Screen Setting (ft-bmp)	48.62-58.62	Casing Diameter (in)	2
		Well Casing Material	PVC		
Static Water Level (ft-bmp)	32.82	Total Depth (ft-bmp)	59.19	Water Column(ft)	26.37
		Gallons in Well	4.28		
MP Elevation	758.22	Pump Intake (ft-bmp)	54	Purge Method	Low-Flow
		Sample Method	Low-Flow		
Sample Time	11:55	Well Volumes Purged	1.23	Sample ID	YGWA-47(082720)
		Sampled by	Becky Steever		
Purge Start	09:15	Gallons Purged	5.26	Replicate/ Code No.	NA
		Color	Clear		

Time	Total Elapsed Minutes	Rate (mL/min)	Depth to Water (ft)	pH (standard units)	Specific Conductivity (µS/cm)	Turbidity (NTU)	Dissolved Oxygen (mg/L)	Temperature °C	Redox (mV)
09:15:46	00:00	150	32.82	6.8	0.05	0	7.9	26.6	202.1
09:16:24	00:38	150	32.82	6.8	0.05	0	7.9	26.5	200.7
09:31:43	15:57	150	32.82	6.2	0.05	0	8.1	25.4	187.5
09:36:09	20:23	125	33.33	5.9	23.77	0	8.6	22.4	164.1
09:41:09	25:23	125	33.18	5.9	24.98	0	8.6	22.9	181.7
09:46:09	30:23	125	33.18	5.8	38.96	0	8.6	22.5	189.4
09:51:09	35:23	125	33.22	5.7	37.66	0	8.5	22.7	195.5
09:56:09	40:23	125	33.22	5.6	61.22	0	8.7	21.7	200.6
09:58:02	42:16	125	33.22	5.8	7.69	0	9.0	21.8	168.3
10:03:02	47:16	125	33.22	5.6	5.23	0	8.6	23.2	182.3
10:08:02	52:16	125	33.22	5.4	4.04	0	8.5	23.2	187.7
10:13:02	57:16	125	33.22	5.1	2.23	0	8.3	23.7	195.9
10:18:02	02:16	125	33.23	4.9	1.17	0	8.0	25.0	199.9
10:23:02	07:16	125	33.23	4.8	0.89	0	8.0	24.9	204.1
10:28:02	12:16	125	33.23	4.8	0.48	0	7.9	25.8	209.5
10:33:02	17:16	125	33.23	4.7	0.33	0	7.7	26.5	213.1
10:38:02	22:16	125	33.23	4.6	0.19	0	7.6	26.8	210.5
10:56:47	41:01	125	33.23	5.9	0.05	0	7.6	28.8	191.6
11:06:06	50:20	125	33.23	5.6	45.87	8.4	7.7	26.8	198.2
11:11:06	55:20	125	33.23	4.5	53.85	0	7.9	26.2	204.9
11:16:06	00:20	125	33.23	4.4	50.61	0	7.8	26.4	204.5
11:21:06	05:20	125	33.23	4.4	46.88	0	7.7	26.9	209.5
11:26:06	10:20	125	33.23	4.3	60.39	0	7.9	25.9	211.6
11:31:06	15:20	125	33.23	5.1	106.33	0	8.2	24.6	176.1
11:36:06	20:20	125	33.23	5.2	107.54	0	8.0	25.3	194.2
11:41:06	25:20	125	33.23	5.0	105.78	0	7.9	25.6	196.8
11:46:06	30:20	125	33.23	4.9	104.65	0	7.9	25.9	211.2
11:51:06	35:20	125	33.23	4.9	104.48	0	7.9	25.8	195.2

Constituent Sampled	Container	Number	Preservative
Metals	250 mL Plastic	1	HNO3
RAD Chem	1L Plastic	2	HNO3
Fluoride	250 mL Plastic	1	None

ft-bmp = feet below measuring point
in = inches
ft = feet
mL/min = milliliters per minute
mS/cm = milliSiemens per centimeter
NTU = Nephelometric Turbidity Unit
mg/L = milligrams per liter
µS/cm = microSiemens per centimeter

Groundwater Sampling Form

Comments:

Well Casing Volume Conversion

Well diameter (inches) = gallons per foot 1 = 0.04 1.5 = 0.09 2.5 = 0.26 3.5 = 0.50 6 = 1.47
1.25 = 0.06 2 = 0.16 3 = 0.37 4 = 0.65

Well Information

Well Location: _____
Condition of Well: _____
Well Completion: NA _____

Well Locked at Arrival: _____
Well Locked at Departure: _____
Key Number To Well: NA _____

ft-bmp = feet below measuring point
in = inches
ft = feet
mL/min = milliliters per minute
mS/cm = milliSiemens per centimeter
NTU = Nephelometric Turbidity Unit
mg/L = milligrams per liter
µS/cm = microSiemens per centimete

Groundwater Sampling Form



Project Number	30052922	Well ID	YGWC-46A	Date	08/28/2020
Project Location	AP-1	Weather(°F)	84.3 degrees F and Cloudy. The wind is blowing S/SW at 12.1 mph.		
Measuring Pt. Description	Top of Inner Casing	Screen Setting (ft-bmp)	60.79-70.79	Casing Diameter (in)	2
Static Water Level (ft-bmp)	38.3	Total Depth (ft-bmp)	79.22	Water Column(ft)	40.92
MP Elevation	733.04	Pump Intake (ft-bmp)	66	Purge Method	Low-Flow
Sample Time	12:20	Well Volumes Purged	0.13	Sample ID	YGWC-46A(082820)
Purge Start	11:17	Gallons Purged	0.89	Replicate/Code No.	NA
				Color	Clear

Time	Total Elapsed Minutes	Rate (mL/min)	Depth to Water (ft)	pH (standard units)	Specific Conductivity (µS/cm)	Turbidity (NTU)	Dissolved Oxygen (mg/L)	Temperature °C	Redox (mV)
11:17:33	00:00	150	38.30	7.0	912.47	0	6.0	24.2	51.2
11:22:33	05:00	100	39.70	7.1	908.59	0	2.4	22.6	-28.1
11:27:33	10:00	100	39.51	7.0	912.04	0	2.4	24.1	-23.9
11:32:33	15:00	100	39.51	7.1	908.39	0	2.3	25.2	-27.2
11:37:33	20:00	100	39.47	7.1	905.06	0	2.3	24.4	-35.1
11:42:33	25:00	100	39.50	7.2	915.86	0	2.2	23.7	-52.6
11:47:33	30:00	100	39.50	7.1	921.15	0	1.9	23.9	-60.9
11:52:33	35:00	100	39.51	7.1	919.35	0	1.1	24.2	-42.1
11:57:33	40:00	100	39.51	7.1	922.09	0	0.7	24.5	-43.0
12:02:33	45:00	100	39.52	7.1	915.17	0	0.5	24.4	-44.7
12:07:33	50:00	100	39.52	7.1	914.95	0	0.5	24.5	-47.8
12:12:33	55:00	100	39.52	7.1	914.58	0	0.6	24.5	-49.8

Constituent Sampled	Container	Number	Preservative
Metals	250 mL Plastic	1	HNO3
RAD Chem	1L Plastic	2	HNO3
Anions	250 mL Plastic	1	None
TDS	500 mL Plastic	1	None

Comments: _____

Well Casing Volume Conversion
 Well diameter (inches) = gallons per foot 1 = 0.04 1.5 = 0.09 2.5 = 0.26 3.5 = 0.50 6 = 1.47
 1.25 = 0.06 2 = 0.16 3 = 0.37 4 = 0.65

Well Information

Well Location: _____	Well Locked at Arrival: _____
Condition of Well: _____	Well Locked at Departure: _____
Well Completion: NA _____	Key Number To Well: NA _____

ft-bmp = feet below measuring point
 in = inches
 ft = feet
 mL/min = milliliters per minute
 mS/cm = milliSiemens per centimeter
 NTU = Nephelometric Turbidity Unit
 mg/L = milligrams per liter
 µS/cm = microSiemens per centimete

Groundwater Sampling Form

Project Number	30052922	Well ID	YGWC-44	Date	08/27/2020
Project Location	AP-1	Weather(°F)	76.6 degrees F and Fog/Mist. There is no wind.		
Measuring Pt. Description	Top of Inner Casing	Screen Setting (ft-bmp)	78.35-88.35	Casing Diameter (in)	2
		Well Casing Material	PVC		
Static Water Level (ft-bmp)	49.42	Total Depth (ft-bmp)	89.85	Water Column(ft)	40.43
		Gallons in Well	6.57		
MP Elevation	758.35	Pump Intake (ft-bmp)	84	Purge Method	Low-Flow
		Sample Method	Low-Flow		
Sample Time	14:21	Well Volumes Purged	0.35	Sample ID	YGWC-44 (082720)
		Sampled by	Becky Steever		
Purge Start	14:31	Gallons Purged	2.32	Replicate/ Code No.	NA
		Color	Clear		
Purge End	15:24				

Time	Total Elapsed Minutes	Rate (l/min)	Depth to Water (ft)	pH (standard units)	Specific Conductivity (mS/cm)	Turbidity (NTU)	Dissolved Oxygen (mg/L)	Temperature (°C)	Redox (mV)
14:25	0	--	50.48	6.03	282.87	0	8.06	28.67	-176.22
14:10	1425	--	50.35	6.04	285.32	0	8.42	27.81	-180.47
14:30	5	--	50.35	6.04	279.77	0	7.78	29.36	-172.68
14:35	10	--	50.33	6.04	277.33	0	7.54	30.19	-168.7
14:40	15	--	50.38	6.03	273.44	0	3.55	30.52	-166.64
14:45	20	--	50.38	5.77	318.20	0	1.88	26.61	-41.25
14:50	25	--	50.38	5.77	312.81	0	2.08	24.78	-31.17
14:55	30	--	50.38	5.76	310.77	0	2.74	25.20	-4.23
15:00	35	--	50.38	5.75	309.44	0	2.15	24.95	18.86

Constituent Sampled	Container	Number	Preservative
Metals	250 mL Plastic	1	HNO3
RAD Chem	1L Plastic	2	HNO3
Fluoride	250 mL Plastic	1	None

Comments:

Well Casing Volume Conversion

Well diameter (inches) = gallons per foot
 1 = 0.04 1.5 = 0.09 2.5 = 0.26 3.5 = 0.50 6 = 1.47
 1.25 = 0.06 2 = 0.16 3 = 0.37 4 = 0.65

Well Information

Well Location: _____	Well Locked at Arrival: _____
Condition of Well: _____	Well Locked at Departure: _____
Well Completion: NA _____	Key Number To Well: NA _____

ft-bmp = feet below measuring point
 in = inches
 ft = feet
 mL/min = milliliters per minute
 mS/cm = milliSiemens per centimeter
 NTU = Nephelometric Turbidity Unit
 mg/L = milligrams per liter
 µS/cm = microSiemens per centimete

Groundwater Sampling Form



Project Number	30052922	Well ID	YGWC-45	Date	08/28/2020
Project Location	AP-1	Weather(°F)	77.9 degrees F and Mostly Cloudy. There is no wind.		
Measuring Pt. Description	Top of Inner Casing	Screen Setting (ft-bmp)	62.86-72.86	Casing Diameter (in)	2
		Well Casing Material	PVC		
Static Water Level (ft-bmp)	22.4	Total Depth (ft-bmp)	73.8	Water Column(ft)	51.4
		Gallons in Well	8.35		
MP Elevation	719.36	Pump Intake (ft-bmp)	69	Purge Method	Low-Flow
		Sample Method	Low-Flow		
Sample Time	10:15	Well Volumes Purged	0.14	Sample ID	YGWC-45(082820)
		Sampled by	Becky Steever		
Purge Start	09:38	Gallons Purged	1.19	Replicate/ Code No.	NA
		Color	Clear		
Purge End	11:02				

Time	Total Elapsed Minutes	Rate (mL/min)	Depth to Water (ft)	pH (standard units)	Specific Conductivity (µS/cm)	Turbidity (NTU)	Dissolved Oxygen (mg/L)	Temperature °C	Redox (mV)
09:38:32	00:00	150	22.4	6.8	413.56	0	8.3	24.5	198.7
09:43:32	05:00	125	23.24	6.6	465.46	0	7.6	23.0	-85.1
09:48:32	10:00	125	23.24	6.4	447.24	0	8.0	22.9	-87.4
09:53:32	15:00	125	23.24	6.4	441.86	0	7.9	23.5	-74.4
09:58:32	20:00	125	23.24	6.4	438.93	0	7.8	24.0	-64.9
10:03:32	25:00	125	23.24	6.4	435.72	0	7.7	24.3	-54.5
10:08:32	30:00	125	23.24	6.4	435.66	0	7.7	24.6	-42.8

Constituent Sampled	Container	Number	Preservative
RAD Chem	1L Plastic	2	HNO3
Dissolved Metals	250 mL Plastic	1	HNO3
Anions-F	250 mL Plastic	1	None

Comments:

Well Casing Volume Conversion

Well diameter (inches) = gallons per foot 1 = 0.04 1.5 = 0.09 2.5 = 0.26 3.5 = 0.50 6 = 1.47
 1.25 = 0.06 2 = 0.16 3 = 0.37 4 = 0.65

Well Information

Well Location: _____	Well Locked at Arrival: Yes _____
Condition of Well: _____	Well Locked at Departure: _____
Well Completion: NA _____	Key Number To Well: NA _____

ft-bmp = feet below measuring point
 in = inches
 ft = feet
 mL/min = milliliters per minute
 mS/cm = milliSiemens per centimeter
 NTU = Nephelometric Turbidity Unit
 mg/L = milligrams per liter
 µS/cm = microSiemens per centimete

August 2020 Daily Calibration Log

Project Plant Yates

Field Staff: Becky Steever/Jake Swanson

Instrument Calibration

Date: 8/26/20 Time: 1030

Parameter	Units	Standard	SmarTROLL SN 496336	SmarTROLL SN 685774
DO	% saturation	100	100	100
Conductivity	us/cm	8000	8000	8000
pH	S.U.	4.00	--	--
pH	S.U.	6.98	6.97	6.97
pH	S.U.	10.00	--	--
ORP	mV	217.0	213.0	213.0

Turbidity Standard	Units	LaMotte SN 8140-2616	LaMotte SN 511-5210
0.0	NTU	0.00	0.00
10.0	NTU	10.00	10.00

8/27/20 Time: 7:00

Parameter	Units	Standard	SmarTROLL SN 463068	SmarTROLL SN 685774
DO	% saturation	100	100	100
Conductivity	us/cm	8000	80000	80000
pH	S.U.	4.00	--	--
pH	S.U.	6.98	6.97	6.98
pH	S.U.	10.00	--	--
ORP	mV	220.0	220.3	220.4

Turbidity Standard	Units	LaMotte SN 8140-2616	LaMotte SN 511-5210
0.0	NTU	0.00	0.00
10.0	NTU	10.00	10.00

August 2020 Daily Calibration Log

Project Plant Yates

Field Staff: Becky Steever/Jake Swanson

Instrument Calibration

8/28/20 Time: 7:00

Parameter	Units	Standard	SmarTROLL SN 496336	SmarTROLL SN 685774
DO	% saturation	100	100	100
Conductivity	us/cm	8000	8000	8000
pH	S.U.	4.00	--	--
pH	S.U.	6.98	6.98	6.97
pH	S.U.	10.00	--	--
ORP	mV	224	223.3	220.2

Turbidity Standard	Units	LaMotte SN 1774-0212	LaMotte SN 1479-4011
0.0	NTU	0.00	0.00
10.0	NTU	10.00	10.00

Notes:

DO - Dissolved Oxygen; us/cm - microsiemens/centimeter; ORP - oxidation-reduction potential;

mV - millivolts; NTU - Nphelometric Turbidity Units; NC - Not calibrated

.

:

.

.

.

Groundwater Gauging Well



Project AP-1			Yes	No	N/A
Permit					
Well ID: PZ-09I					
Person Jake Swanson					
Date: 8/26/2020					
Time 11:22:00					
1 Location Identification:					
a	Is the well visible and accessible?	<input checked="" type="checkbox"/>	<input type="checkbox"/>	<input type="checkbox"/>	
b	Is the well properly identified with the correct well ID?	<input checked="" type="checkbox"/>	<input type="checkbox"/>	<input type="checkbox"/>	
c	Is the well in a high traffic area and does the well require protection from traffic?	<input checked="" type="checkbox"/>	<input type="checkbox"/>	<input type="checkbox"/>	
d	Is the drainage around the well acceptable? (no standing water, nor is well located in obvious drainage flow path)	<input checked="" type="checkbox"/>	<input type="checkbox"/>	<input type="checkbox"/>	
2 Protective Casing:					
a	Is the protective casing free from apparent damage and able to be secured?	<input checked="" type="checkbox"/>	<input type="checkbox"/>	<input type="checkbox"/>	
b	Is the casing free of degradation or deterioration?	<input checked="" type="checkbox"/>	<input type="checkbox"/>	<input type="checkbox"/>	
c	Does the casing have a functioning weep hole?	<input checked="" type="checkbox"/>	<input type="checkbox"/>	<input type="checkbox"/>	
d	Is the annular space between casings clear of debris and water, or filled with pea gravel/sand?	<input checked="" type="checkbox"/>	<input type="checkbox"/>	<input type="checkbox"/>	
3 Surface Pad					
a	Is the well pad in good condition (not cracked or broken)?	<input checked="" type="checkbox"/>	<input type="checkbox"/>	<input type="checkbox"/>	
b	Is the well pad sloped away from the protective casing?	<input checked="" type="checkbox"/>	<input type="checkbox"/>	<input type="checkbox"/>	
c	Is the well pad in complete contact with the protective casing?	<input checked="" type="checkbox"/>	<input type="checkbox"/>	<input type="checkbox"/>	
d	Is the well pad in complete contact with the ground surface and stable? (not undermined by erosion, animal burrows, and does not move when stepped on)	<input checked="" type="checkbox"/>	<input type="checkbox"/>	<input type="checkbox"/>	
e	Is the pad surface clean (not covered with sediment or debris)?	<input checked="" type="checkbox"/>	<input type="checkbox"/>	<input type="checkbox"/>	
4 Internal Casing					
a	Does the cap prevent entry of foreign material into the well?	<input checked="" type="checkbox"/>	<input type="checkbox"/>	<input type="checkbox"/>	
b	Is the casing free of kinks or bends, or any obstructions from foreign objects (such as bailers)?	<input checked="" type="checkbox"/>	<input type="checkbox"/>	<input type="checkbox"/>	
c	Is the well properly vented for equilibration of air pressure?	<input checked="" type="checkbox"/>	<input type="checkbox"/>	<input type="checkbox"/>	
d	Is the survey point clearly marked on the inner casing?	<input checked="" type="checkbox"/>	<input type="checkbox"/>	<input type="checkbox"/>	
e	Is the depth of the well consistent with the original well log?	<input type="checkbox"/>	<input type="checkbox"/>	<input checked="" type="checkbox"/>	
f	Is the casing stable? (or does the pvc move easily when touched or can it be taken apart by hand due to lack of grout or use of slip couplings in construction)	<input checked="" type="checkbox"/>	<input type="checkbox"/>	<input type="checkbox"/>	
5 Sampling: Groundwater Wells Only:					
a	Does well recharge adequately when purged?	<input type="checkbox"/>	<input type="checkbox"/>	<input type="checkbox"/>	
b	If dedicated sampling equipment installed, is it in good condition and specified in the approved groundwater plan for the facility?	<input type="checkbox"/>	<input type="checkbox"/>	<input type="checkbox"/>	
c	Does the well require redevelopment (low flow, turbid)?	<input type="checkbox"/>	<input type="checkbox"/>	<input type="checkbox"/>	
6 Based on your professional judgement, is the well construction / location:					
	appropriate to 1) achieve the objectives of the Groundwater Monitoring Program	<input type="checkbox"/>	<input type="checkbox"/>	<input type="checkbox"/>	
	and 2) comply with the applicable regulatory requirements?	<input type="checkbox"/>	<input type="checkbox"/>	<input type="checkbox"/>	
7 Corrective actions as needed, by date:					
8 Date by when corrective actions are needed:					

Groundwater Gauging Well Inspection

Project Location: AP-1			Yes	No	N/A
Permit Number:					
Well ID: PZ-09S					
Person Gauging: Jake Swanson					
Date: 8/26/2020					
Time: 11:27:00					
1	Location Identification:				
a	Is the well visible and accessible?	<input checked="" type="checkbox"/>	<input type="checkbox"/>	<input type="checkbox"/>	
b	Is the well properly identified with the correct well ID?	<input checked="" type="checkbox"/>	<input type="checkbox"/>	<input type="checkbox"/>	
c	Is the well in a high traffic area and does the well require protection from traffic?	<input checked="" type="checkbox"/>	<input type="checkbox"/>	<input type="checkbox"/>	
d	Is the drainage around the well acceptable? (no standing water, nor is well located in obvious drainage flow path)	<input checked="" type="checkbox"/>	<input type="checkbox"/>	<input type="checkbox"/>	
2	Protective Casing:				
a	Is the protective casing free from apparent damage and able to be secured?	<input checked="" type="checkbox"/>	<input type="checkbox"/>	<input type="checkbox"/>	
b	Is the casing free of degradation or deterioration?	<input checked="" type="checkbox"/>	<input type="checkbox"/>	<input type="checkbox"/>	
c	Does the casing have a functioning weep hole?	<input checked="" type="checkbox"/>	<input type="checkbox"/>	<input type="checkbox"/>	
d	Is the annular space between casings clear of debris and water, or filled with pea gravel/sand?	<input checked="" type="checkbox"/>	<input type="checkbox"/>	<input type="checkbox"/>	
3	Surface Pad				
a	Is the well pad in good condition (not cracked or broken)?	<input checked="" type="checkbox"/>	<input type="checkbox"/>	<input type="checkbox"/>	
b	Is the well pad sloped away from the protective casing?	<input checked="" type="checkbox"/>	<input type="checkbox"/>	<input type="checkbox"/>	
c	Is the well pad in complete contact with the protective casing?	<input checked="" type="checkbox"/>	<input type="checkbox"/>	<input type="checkbox"/>	
d	Is the well pad in complete contact with the ground surface and stable? (not undermined by erosion, animal burrows, and does not move when stepped on)	<input checked="" type="checkbox"/>	<input type="checkbox"/>	<input type="checkbox"/>	
e	Is the pad surface clean (not covered with sediment or debris)?	<input checked="" type="checkbox"/>	<input type="checkbox"/>	<input type="checkbox"/>	
4	Internal Casing				
a	Does the cap prevent entry of foreign material into the well?	<input checked="" type="checkbox"/>	<input type="checkbox"/>	<input type="checkbox"/>	
b	Is the casing free of kinks or bends, or any obstructions from foreign objects (such as bailers)?	<input checked="" type="checkbox"/>	<input type="checkbox"/>	<input type="checkbox"/>	
c	Is the well properly vented for equilibration of air pressure?	<input checked="" type="checkbox"/>	<input type="checkbox"/>	<input type="checkbox"/>	
d	Is the survey point clearly marked on the inner casing?	<input checked="" type="checkbox"/>	<input type="checkbox"/>	<input type="checkbox"/>	
e	Is the depth of the well consistent with the original well log?	<input type="checkbox"/>	<input type="checkbox"/>	<input checked="" type="checkbox"/>	
f	Is the casing stable? (or does the pvc move easily when touched or can it be taken apart by hand due to lack of grout or use of slip couplings in construction)	<input checked="" type="checkbox"/>	<input type="checkbox"/>	<input type="checkbox"/>	
5	Sampling: Groundwater Wells Only:				
a	Does well recharge adequately when purged?	<input type="checkbox"/>	<input type="checkbox"/>	<input type="checkbox"/>	
b	If dedicated sampling equipment installed, is it in good condition and specified in the approved groundwater plan for the facility?	<input type="checkbox"/>	<input type="checkbox"/>	<input type="checkbox"/>	
c	Does the well require redevelopment (low flow, turbid)?	<input type="checkbox"/>	<input type="checkbox"/>	<input type="checkbox"/>	
6	Based on your professional judgement, is the well construction / location:				
	appropriate to 1) achieve the objectives of the Groundwater Monitoring Program	<input type="checkbox"/>	<input type="checkbox"/>	<input type="checkbox"/>	
	and 2) comply with the applicable regulatory requirements?	<input type="checkbox"/>	<input type="checkbox"/>	<input type="checkbox"/>	
7	Corrective actions as needed, by date:				
8	Date by when corrective actions are needed:				

Groundwater Gauging Well Inspection

Project Location: AP-1			Yes	No	N/A
Permit Number:					
Well ID: PZ-10S					
Person Gauging: Jake Swanson					
Date: 8/26/2020					
Time: 11:13:00					
1	Location Identification:				
a	Is the well visible and accessible?	<input checked="" type="checkbox"/>	<input type="checkbox"/>	<input type="checkbox"/>	
b	Is the well properly identified with the correct well ID?	<input checked="" type="checkbox"/>	<input type="checkbox"/>	<input type="checkbox"/>	
c	Is the well in a high traffic area and does the well require protection from traffic?	<input checked="" type="checkbox"/>	<input type="checkbox"/>	<input type="checkbox"/>	
d	Is the drainage around the well acceptable? (no standing water, nor is well located in obvious drainage flow path)	<input checked="" type="checkbox"/>	<input type="checkbox"/>	<input type="checkbox"/>	
2	Protective Casing:				
a	Is the protective casing free from apparent damage and able to be secured?	<input checked="" type="checkbox"/>	<input type="checkbox"/>	<input type="checkbox"/>	
b	Is the casing free of degradation or deterioration?	<input checked="" type="checkbox"/>	<input type="checkbox"/>	<input type="checkbox"/>	
c	Does the casing have a functioning weep hole?	<input checked="" type="checkbox"/>	<input type="checkbox"/>	<input type="checkbox"/>	
d	Is the annular space between casings clear of debris and water, or filled with pea gravel/sand?	<input checked="" type="checkbox"/>	<input type="checkbox"/>	<input type="checkbox"/>	
3	Surface Pad				
a	Is the well pad in good condition (not cracked or broken)?	<input checked="" type="checkbox"/>	<input type="checkbox"/>	<input type="checkbox"/>	
b	Is the well pad sloped away from the protective casing?	<input checked="" type="checkbox"/>	<input type="checkbox"/>	<input type="checkbox"/>	
c	Is the well pad in complete contact with the protective casing?	<input checked="" type="checkbox"/>	<input type="checkbox"/>	<input type="checkbox"/>	
d	Is the well pad in complete contact with the ground surface and stable? (not undermined by erosion, animal burrows, and does not move when stepped on)	<input checked="" type="checkbox"/>	<input type="checkbox"/>	<input type="checkbox"/>	
e	Is the pad surface clean (not covered with sediment or debris)?	<input checked="" type="checkbox"/>	<input type="checkbox"/>	<input type="checkbox"/>	
4	Internal Casing				
a	Does the cap prevent entry of foreign material into the well?	<input checked="" type="checkbox"/>	<input type="checkbox"/>	<input type="checkbox"/>	
b	Is the casing free of kinks or bends, or any obstructions from foreign objects (such as bailers)?	<input checked="" type="checkbox"/>	<input type="checkbox"/>	<input type="checkbox"/>	
c	Is the well properly vented for equilibration of air pressure?	<input checked="" type="checkbox"/>	<input type="checkbox"/>	<input type="checkbox"/>	
d	Is the survey point clearly marked on the inner casing?	<input checked="" type="checkbox"/>	<input type="checkbox"/>	<input type="checkbox"/>	
e	Is the depth of the well consistent with the original well log?	<input type="checkbox"/>	<input type="checkbox"/>	<input checked="" type="checkbox"/>	
f	Is the casing stable? (or does the pvc move easily when touched or can it be taken apart by hand due to lack of grout or use of slip couplings in construction)	<input checked="" type="checkbox"/>	<input type="checkbox"/>	<input type="checkbox"/>	
5	Sampling: Groundwater Wells Only:				
a	Does well recharge adequately when purged?	<input type="checkbox"/>	<input type="checkbox"/>	<input type="checkbox"/>	
b	If dedicated sampling equipment installed, is it in good condition and specified in the approved groundwater plan for the facility?	<input type="checkbox"/>	<input type="checkbox"/>	<input type="checkbox"/>	
c	Does the well require redevelopment (low flow, turbid)?	<input type="checkbox"/>	<input type="checkbox"/>	<input type="checkbox"/>	
6	Based on your professional judgement, is the well construction / location:				
	appropriate to 1) achieve the objectives of the Groundwater Monitoring Program	<input type="checkbox"/>	<input type="checkbox"/>	<input type="checkbox"/>	
	and 2) comply with the applicable regulatory requirements?	<input type="checkbox"/>	<input type="checkbox"/>	<input type="checkbox"/>	
7	Corrective actions as needed, by date: Stick up has an ant nest inside it				
8	Date by when corrective actions are needed:				

Groundwater Gauging Well



Project		AP-1			
Permit					
Well ID:		PZ-101			
Person		Jake Swanson			
Date:		8/26/2020			
Time		11:20:00			
			Yes	No	N/A
1	Location Identification:				
	a	Is the well visible and accessible?	<input checked="" type="checkbox"/>	<input type="checkbox"/>	<input type="checkbox"/>
	b	Is the well properly identified with the correct well ID?	<input checked="" type="checkbox"/>	<input type="checkbox"/>	<input type="checkbox"/>
	c	Is the well in a high traffic area and does the well require protection from traffic?	<input checked="" type="checkbox"/>	<input type="checkbox"/>	<input type="checkbox"/>
	d	Is the drainage around the well acceptable? (no standing water, nor is well located in obvious drainage flow path)	<input checked="" type="checkbox"/>	<input type="checkbox"/>	<input type="checkbox"/>
2	Protective Casing:				
	a	Is the protective casing free from apparent damage and able to be secured?	<input checked="" type="checkbox"/>	<input type="checkbox"/>	<input type="checkbox"/>
	b	Is the casing free of degradation or deterioration?	<input checked="" type="checkbox"/>	<input type="checkbox"/>	<input type="checkbox"/>
	c	Does the casing have a functioning weep hole?	<input checked="" type="checkbox"/>	<input type="checkbox"/>	<input type="checkbox"/>
	d	Is the annular space between casings clear of debris and water, or filled with pea gravel/sand?	<input checked="" type="checkbox"/>	<input type="checkbox"/>	<input type="checkbox"/>
3	Surface Pad				
	a	Is the well pad in good condition (not cracked or broken)?	<input checked="" type="checkbox"/>	<input type="checkbox"/>	<input type="checkbox"/>
	b	Is the well pad sloped away from the protective casing?	<input checked="" type="checkbox"/>	<input type="checkbox"/>	<input type="checkbox"/>
	c	Is the well pad in complete contact with the protective casing?	<input type="checkbox"/>	<input type="checkbox"/>	<input checked="" type="checkbox"/>
	d	Is the well pad in complete contact with the ground surface and stable? (not undermined by erosion, animal burrows, and does not move when stepped on)	<input checked="" type="checkbox"/>	<input type="checkbox"/>	<input type="checkbox"/>
	e	Is the pad surface clean (not covered with sediment or debris)?	<input checked="" type="checkbox"/>	<input type="checkbox"/>	<input type="checkbox"/>
4	Internal Casing				
	a	Does the cap prevent entry of foreign material into the well?	<input checked="" type="checkbox"/>	<input type="checkbox"/>	<input type="checkbox"/>
	b	Is the casing free of kinks or bends, or any obstructions from foreign objects (such as bailers)?	<input checked="" type="checkbox"/>	<input type="checkbox"/>	<input type="checkbox"/>
	c	Is the well properly vented for equilibration of air pressure?	<input checked="" type="checkbox"/>	<input type="checkbox"/>	<input type="checkbox"/>
	d	Is the survey point clearly marked on the inner casing?	<input checked="" type="checkbox"/>	<input type="checkbox"/>	<input type="checkbox"/>
	e	Is the depth of the well consistent with the original well log?	<input type="checkbox"/>	<input type="checkbox"/>	<input checked="" type="checkbox"/>
	f	Is the casing stable? (or does the pvc move easily when touched or can it be taken apart by hand due to lack of grout or use of slip couplings in construction)	<input checked="" type="checkbox"/>	<input type="checkbox"/>	<input type="checkbox"/>
5	Sampling: Groundwater Wells Only:				
	a	Does well recharge adequately when purged?	<input type="checkbox"/>	<input type="checkbox"/>	<input type="checkbox"/>
	b	If dedicated sampling equipment installed, is it in good condition and specified in the approved groundwater plan for the facility?	<input type="checkbox"/>	<input type="checkbox"/>	<input type="checkbox"/>
	c	Does the well require redevelopment (low flow, turbid)?	<input type="checkbox"/>	<input type="checkbox"/>	<input type="checkbox"/>
6	Based on your professional judgement, is the well construction / location:				
		appropriate to 1) achieve the objectives of the Groundwater Monitoring Program	<input type="checkbox"/>	<input type="checkbox"/>	<input type="checkbox"/>
		and 2) comply with the applicable regulatory requirements?	<input type="checkbox"/>	<input type="checkbox"/>	<input type="checkbox"/>
7	Corrective actions as needed, by date:				
8	Date by when corrective actions are needed:				

Groundwater Gauging Well Inspection

Project Location: AP-1				
Permit Number:				
Well ID: YGWC-44				
Person Gauging: Jake Swanson				
Date: 8/26/2020				
Time: 11:33:00				
		Yes	No	N/A
1	Location Identification:			
a	Is the well visible and accessible?	<input checked="" type="checkbox"/>	<input type="checkbox"/>	<input type="checkbox"/>
b	Is the well properly identified with the correct well ID?	<input checked="" type="checkbox"/>	<input type="checkbox"/>	<input type="checkbox"/>
c	Is the well in a high traffic area and does the well require protection from traffic?	<input checked="" type="checkbox"/>	<input type="checkbox"/>	<input type="checkbox"/>
d	Is the drainage around the well acceptable? (no standing water, nor is well located in obvious drainage flow path)	<input checked="" type="checkbox"/>	<input type="checkbox"/>	<input type="checkbox"/>
2	Protective Casing:			
a	Is the protective casing free from apparent damage and able to be secured?	<input checked="" type="checkbox"/>	<input type="checkbox"/>	<input type="checkbox"/>
b	Is the casing free of degradation or deterioration?	<input checked="" type="checkbox"/>	<input type="checkbox"/>	<input type="checkbox"/>
c	Does the casing have a functioning weep hole?	<input checked="" type="checkbox"/>	<input type="checkbox"/>	<input type="checkbox"/>
d	Is the annular space between casings clear of debris and water, or filled with pea gravel/sand?	<input checked="" type="checkbox"/>	<input type="checkbox"/>	<input type="checkbox"/>
3	Surface Pad			
a	Is the well pad in good condition (not cracked or broken)?	<input checked="" type="checkbox"/>	<input type="checkbox"/>	<input type="checkbox"/>
b	Is the well pad sloped away from the protective casing?	<input checked="" type="checkbox"/>	<input type="checkbox"/>	<input type="checkbox"/>
c	Is the well pad in complete contact with the protective casing?	<input checked="" type="checkbox"/>	<input type="checkbox"/>	<input type="checkbox"/>
d	Is the well pad in complete contact with the ground surface and stable? (not undermined by erosion, animal burrows, and does not move when stepped on)	<input checked="" type="checkbox"/>	<input type="checkbox"/>	<input type="checkbox"/>
e	Is the pad surface clean (not covered with sediment or debris)?	<input checked="" type="checkbox"/>	<input type="checkbox"/>	<input type="checkbox"/>
4	Internal Casing			
a	Does the cap prevent entry of foreign material into the well?	<input checked="" type="checkbox"/>	<input type="checkbox"/>	<input type="checkbox"/>
b	Is the casing free of kinks or bends, or any obstructions from foreign objects (such as bailers)?	<input checked="" type="checkbox"/>	<input type="checkbox"/>	<input type="checkbox"/>
c	Is the well properly vented for equilibration of air pressure?	<input checked="" type="checkbox"/>	<input type="checkbox"/>	<input type="checkbox"/>
d	Is the survey point clearly marked on the inner casing?	<input checked="" type="checkbox"/>	<input type="checkbox"/>	<input type="checkbox"/>
e	Is the depth of the well consistent with the original well log?	<input type="checkbox"/>	<input type="checkbox"/>	<input checked="" type="checkbox"/>
f	Is the casing stable? (or does the pvc move easily when touched or can it be taken apart by hand due to lack of grout or use of slip couplings in construction)	<input checked="" type="checkbox"/>	<input type="checkbox"/>	<input type="checkbox"/>
5	Sampling: Groundwater Wells Only:			
a	Does well recharge adequately when purged?	<input type="checkbox"/>	<input type="checkbox"/>	<input type="checkbox"/>
b	If dedicated sampling equipment installed, is it in good condition and specified in the approved groundwater plan for the facility?	<input type="checkbox"/>	<input type="checkbox"/>	<input type="checkbox"/>
c	Does the well require redevelopment (low flow, turbid)?	<input type="checkbox"/>	<input type="checkbox"/>	<input type="checkbox"/>
6	Based on your professional judgement, is the well construction / location:			
	appropriate to 1) achieve the objectives of the Groundwater Monitoring Program	<input type="checkbox"/>	<input type="checkbox"/>	<input type="checkbox"/>
	and 2) comply with the applicable regulatory requirements?	<input type="checkbox"/>	<input type="checkbox"/>	<input type="checkbox"/>
7	Corrective actions as needed, by date: Ants inside stick up			
8	Date by when corrective actions are needed:			

Groundwater Gauging Well Inspection

Project	AP-1			
Permit Number:				
Well ID:	YGWC-45			
Person Gauging:	Jake Swanson			
Date:	8/26/2020			
Time	11:29:00			
		Yes	No	N/A
1	Location Identification:			
a	Is the well visible and accessible?	<input checked="" type="checkbox"/>	<input type="checkbox"/>	<input type="checkbox"/>
b	Is the well properly identified with the correct well ID?	<input checked="" type="checkbox"/>	<input type="checkbox"/>	<input type="checkbox"/>
c	Is the well in a high traffic area and does the well require protection from traffic?	<input checked="" type="checkbox"/>	<input type="checkbox"/>	<input type="checkbox"/>
d	Is the drainage around the well acceptable? (no standing water, nor is well located in obvious drainage flow path)	<input checked="" type="checkbox"/>	<input type="checkbox"/>	<input type="checkbox"/>
2	Protective Casing:			
a	Is the protective casing free from apparent damage and able to be secured?	<input checked="" type="checkbox"/>	<input type="checkbox"/>	<input type="checkbox"/>
b	Is the casing free of degradation or deterioration?	<input checked="" type="checkbox"/>	<input type="checkbox"/>	<input type="checkbox"/>
c	Does the casing have a functioning weep hole?	<input checked="" type="checkbox"/>	<input type="checkbox"/>	<input type="checkbox"/>
d	Is the annular space between casings clear of debris and water, or filled with pea gravel/sand?	<input checked="" type="checkbox"/>	<input type="checkbox"/>	<input type="checkbox"/>
3	Surface Pad			
a	Is the well pad in good condition (not cracked or broken)?	<input checked="" type="checkbox"/>	<input type="checkbox"/>	<input type="checkbox"/>
b	Is the well pad sloped away from the protective casing?	<input checked="" type="checkbox"/>	<input type="checkbox"/>	<input type="checkbox"/>
c	Is the well pad in complete contact with the protective casing?	<input checked="" type="checkbox"/>	<input type="checkbox"/>	<input type="checkbox"/>
d	Is the well pad in complete contact with the ground surface and stable? (not undermined by erosion, animal burrows, and does not move when stepped on)	<input checked="" type="checkbox"/>	<input type="checkbox"/>	<input type="checkbox"/>
e	Is the pad surface clean (not covered with sediment or debris)?	<input checked="" type="checkbox"/>	<input type="checkbox"/>	<input type="checkbox"/>
4	Internal Casing			
a	Does the cap prevent entry of foreign material into the well?	<input checked="" type="checkbox"/>	<input type="checkbox"/>	<input type="checkbox"/>
b	Is the casing free of kinks or bends, or any obstructions from foreign objects (such as bailers)?	<input checked="" type="checkbox"/>	<input type="checkbox"/>	<input type="checkbox"/>
c	Is the well properly vented for equilibration of air pressure?	<input checked="" type="checkbox"/>	<input type="checkbox"/>	<input type="checkbox"/>
d	Is the survey point clearly marked on the inner casing?	<input checked="" type="checkbox"/>	<input type="checkbox"/>	<input type="checkbox"/>
e	Is the depth of the well consistent with the original well log?	<input type="checkbox"/>	<input type="checkbox"/>	<input checked="" type="checkbox"/>
f	Is the casing stable? (or does the pvc move easily when touched or can it be taken apart by hand due to lack of grout or use of slip couplings in construction)	<input checked="" type="checkbox"/>	<input type="checkbox"/>	<input type="checkbox"/>
5	Sampling: Groundwater Wells Only:			
a	Does well recharge adequately when purged?	<input type="checkbox"/>	<input type="checkbox"/>	<input type="checkbox"/>
b	If dedicated sampling equipment installed, is it in good condition and specified in the approved groundwater plan for the facility?	<input type="checkbox"/>	<input type="checkbox"/>	<input type="checkbox"/>
c	Does the well require redevelopment (low flow, turbid)?	<input type="checkbox"/>	<input type="checkbox"/>	<input type="checkbox"/>
6	Based on your professional judgement, is the well construction / location:			
	appropriate to 1) achieve the objectives of the Groundwater Monitoring Program	<input type="checkbox"/>	<input type="checkbox"/>	<input type="checkbox"/>
	and 2) comply with the applicable regulatory requirements?	<input type="checkbox"/>	<input type="checkbox"/>	<input type="checkbox"/>
7	Corrective actions as needed, by date:			
8	Date by when corrective actions are needed:			

Groundwater Gauging Well Inspection

Project Location: AP-1			Yes	No	N/A
Permit Number:					
Well ID: YGWC-46A					
Person Gauging: Jake Swanson					
Date: 8/26/2020					
Time: 11:11:00					
1	Location Identification:				
a	Is the well visible and accessible?	<input checked="" type="checkbox"/>	<input type="checkbox"/>	<input type="checkbox"/>	
b	Is the well properly identified with the correct well ID?	<input checked="" type="checkbox"/>	<input type="checkbox"/>	<input type="checkbox"/>	
c	Is the well in a high traffic area and does the well require protection from traffic?	<input checked="" type="checkbox"/>	<input type="checkbox"/>	<input type="checkbox"/>	
d	Is the drainage around the well acceptable? (no standing water, nor is well located in obvious drainage flow path)	<input checked="" type="checkbox"/>	<input type="checkbox"/>	<input type="checkbox"/>	
2	Protective Casing:				
a	Is the protective casing free from apparent damage and able to be secured?	<input checked="" type="checkbox"/>	<input type="checkbox"/>	<input type="checkbox"/>	
b	Is the casing free of degradation or deterioration?	<input checked="" type="checkbox"/>	<input type="checkbox"/>	<input type="checkbox"/>	
c	Does the casing have a functioning weep hole?	<input checked="" type="checkbox"/>	<input type="checkbox"/>	<input type="checkbox"/>	
d	Is the annular space between casings clear of debris and water, or filled with pea gravel/sand?	<input checked="" type="checkbox"/>	<input type="checkbox"/>	<input type="checkbox"/>	
3	Surface Pad				
a	Is the well pad in good condition (not cracked or broken)?	<input checked="" type="checkbox"/>	<input type="checkbox"/>	<input type="checkbox"/>	
b	Is the well pad sloped away from the protective casing?	<input checked="" type="checkbox"/>	<input type="checkbox"/>	<input type="checkbox"/>	
c	Is the well pad in complete contact with the protective casing?	<input checked="" type="checkbox"/>	<input type="checkbox"/>	<input type="checkbox"/>	
d	Is the well pad in complete contact with the ground surface and stable? (not undermined by erosion, animal burrows, and does not move when stepped on)	<input checked="" type="checkbox"/>	<input type="checkbox"/>	<input type="checkbox"/>	
e	Is the pad surface clean (not covered with sediment or debris)?	<input checked="" type="checkbox"/>	<input type="checkbox"/>	<input type="checkbox"/>	
4	Internal Casing				
a	Does the cap prevent entry of foreign material into the well?	<input type="checkbox"/>	<input type="checkbox"/>	<input checked="" type="checkbox"/>	
b	Is the casing free of kinks or bends, or any obstructions from foreign objects (such as bailers)?	<input checked="" type="checkbox"/>	<input type="checkbox"/>	<input type="checkbox"/>	
c	Is the well properly vented for equilibration of air pressure?	<input checked="" type="checkbox"/>	<input type="checkbox"/>	<input type="checkbox"/>	
d	Is the survey point clearly marked on the inner casing?	<input checked="" type="checkbox"/>	<input type="checkbox"/>	<input type="checkbox"/>	
e	Is the depth of the well consistent with the original well log?	<input type="checkbox"/>	<input type="checkbox"/>	<input checked="" type="checkbox"/>	
f	Is the casing stable? (or does the pvc move easily when touched or can it be taken apart by hand due to lack of grout or use of slip couplings in construction)	<input checked="" type="checkbox"/>	<input type="checkbox"/>	<input type="checkbox"/>	
5	Sampling: Groundwater Wells Only:				
a	Does well recharge adequately when purged?	<input type="checkbox"/>	<input type="checkbox"/>	<input checked="" type="checkbox"/>	
b	If dedicated sampling equipment installed, is it in good condition and specified in the approved groundwater plan for the facility?	<input type="checkbox"/>	<input type="checkbox"/>	<input checked="" type="checkbox"/>	
c	Does the well require redevelopment (low flow, turbid)?	<input type="checkbox"/>	<input type="checkbox"/>	<input checked="" type="checkbox"/>	
6	Based on your professional judgement, is the well construction / location:				
	appropriate to 1) achieve the objectives of the Groundwater Monitoring Program	<input type="checkbox"/>	<input type="checkbox"/>	<input checked="" type="checkbox"/>	
	and 2) comply with the applicable regulatory requirements?	<input type="checkbox"/>	<input type="checkbox"/>	<input type="checkbox"/>	
7	Corrective actions as needed, by date: No cap over dedicated port				
8	Date by when corrective actions are needed:				

Groundwater Gauging Well Inspection

Project Location: AP-1			Yes	No	N/A
Permit Number:					
Well ID: YGWA-47					
Person Gauging: Jake Swanson					
Date: 8/26/2020					
Time: 11:45:00					
1	Location Identification:				
a	Is the well visible and accessible?	<input checked="" type="checkbox"/>	<input type="checkbox"/>	<input type="checkbox"/>	
b	Is the well properly identified with the correct well ID?	<input checked="" type="checkbox"/>	<input type="checkbox"/>	<input type="checkbox"/>	
c	Is the well in a high traffic area and does the well require protection from traffic?	<input checked="" type="checkbox"/>	<input type="checkbox"/>	<input type="checkbox"/>	
d	Is the drainage around the well acceptable? (no standing water, nor is well located in obvious drainage flow path)	<input checked="" type="checkbox"/>	<input type="checkbox"/>	<input type="checkbox"/>	
2	Protective Casing:				
a	Is the protective casing free from apparent damage and able to be secured?	<input checked="" type="checkbox"/>	<input type="checkbox"/>	<input type="checkbox"/>	
b	Is the casing free of degradation or deterioration?	<input checked="" type="checkbox"/>	<input type="checkbox"/>	<input type="checkbox"/>	
c	Does the casing have a functioning weep hole?	<input checked="" type="checkbox"/>	<input type="checkbox"/>	<input type="checkbox"/>	
d	Is the annular space between casings clear of debris and water, or filled with pea gravel/sand?	<input checked="" type="checkbox"/>	<input type="checkbox"/>	<input type="checkbox"/>	
3	Surface Pad				
a	Is the well pad in good condition (not cracked or broken)?	<input checked="" type="checkbox"/>	<input type="checkbox"/>	<input type="checkbox"/>	
b	Is the well pad sloped away from the protective casing?	<input checked="" type="checkbox"/>	<input type="checkbox"/>	<input type="checkbox"/>	
c	Is the well pad in complete contact with the protective casing?	<input checked="" type="checkbox"/>	<input type="checkbox"/>	<input type="checkbox"/>	
d	Is the well pad in complete contact with the ground surface and stable? (not undermined by erosion, animal burrows, and does not move when stepped on)	<input checked="" type="checkbox"/>	<input type="checkbox"/>	<input type="checkbox"/>	
e	Is the pad surface clean (not covered with sediment or debris)?	<input checked="" type="checkbox"/>	<input type="checkbox"/>	<input type="checkbox"/>	
4	Internal Casing				
a	Does the cap prevent entry of foreign material into the well?	<input checked="" type="checkbox"/>	<input type="checkbox"/>	<input type="checkbox"/>	
b	Is the casing free of kinks or bends, or any obstructions from foreign objects (such as bailers)?	<input checked="" type="checkbox"/>	<input type="checkbox"/>	<input type="checkbox"/>	
c	Is the well properly vented for equilibration of air pressure?	<input checked="" type="checkbox"/>	<input type="checkbox"/>	<input type="checkbox"/>	
d	Is the survey point clearly marked on the inner casing?	<input checked="" type="checkbox"/>	<input type="checkbox"/>	<input type="checkbox"/>	
e	Is the depth of the well consistent with the original well log?	<input type="checkbox"/>	<input type="checkbox"/>	<input checked="" type="checkbox"/>	
f	Is the casing stable? (or does the pvc move easily when touched or can it be taken apart by hand due to lack of grout or use of slip couplings in construction)	<input checked="" type="checkbox"/>	<input type="checkbox"/>	<input type="checkbox"/>	
5	Sampling: Groundwater Wells Only:				
a	Does well recharge adequately when purged?	<input type="checkbox"/>	<input type="checkbox"/>	<input type="checkbox"/>	
b	If dedicated sampling equipment installed, is it in good condition and specified in the approved groundwater plan for the facility?	<input type="checkbox"/>	<input type="checkbox"/>	<input type="checkbox"/>	
c	Does the well require redevelopment (low flow, turbid)?	<input type="checkbox"/>	<input type="checkbox"/>	<input type="checkbox"/>	
6	Based on your professional judgement, is the well construction / location:				
	appropriate to 1) achieve the objectives of the Groundwater Monitoring Program	<input type="checkbox"/>	<input type="checkbox"/>	<input type="checkbox"/>	
	and 2) comply with the applicable regulatory requirements?	<input type="checkbox"/>	<input type="checkbox"/>	<input type="checkbox"/>	
7	Corrective actions as needed, by date:				
8	Date by when corrective actions are needed:				

Groundwater Gauging Well Inspection

Project Location: AP-1				
Permit Number:				
Well ID: YGWC-52				
Person Gauging: Jake Swanson				
Date: 8/26/2020				
Time: 11:40:00				
		Yes	No	N/A
1	Location Identification:			
a	Is the well visible and accessible?	<input checked="" type="checkbox"/>	<input type="checkbox"/>	<input type="checkbox"/>
b	Is the well properly identified with the correct well ID?	<input checked="" type="checkbox"/>	<input type="checkbox"/>	<input type="checkbox"/>
c	Is the well in a high traffic area and does the well require protection from traffic?	<input checked="" type="checkbox"/>	<input type="checkbox"/>	<input type="checkbox"/>
d	Is the drainage around the well acceptable? (no standing water, nor is well located in obvious drainage flow path)	<input checked="" type="checkbox"/>	<input type="checkbox"/>	<input type="checkbox"/>
2	Protective Casing:			
a	Is the protective casing free from apparent damage and able to be secured?	<input checked="" type="checkbox"/>	<input type="checkbox"/>	<input type="checkbox"/>
b	Is the casing free of degradation or deterioration?	<input checked="" type="checkbox"/>	<input type="checkbox"/>	<input type="checkbox"/>
c	Does the casing have a functioning weep hole?	<input checked="" type="checkbox"/>	<input type="checkbox"/>	<input type="checkbox"/>
d	Is the annular space between casings clear of debris and water, or filled with pea gravel/sand?	<input checked="" type="checkbox"/>	<input type="checkbox"/>	<input type="checkbox"/>
3	Surface Pad			
a	Is the well pad in good condition (not cracked or broken)?	<input checked="" type="checkbox"/>	<input type="checkbox"/>	<input type="checkbox"/>
b	Is the well pad sloped away from the protective casing?	<input checked="" type="checkbox"/>	<input type="checkbox"/>	<input type="checkbox"/>
c	Is the well pad in complete contact with the protective casing?	<input checked="" type="checkbox"/>	<input type="checkbox"/>	<input type="checkbox"/>
d	Is the well pad in complete contact with the ground surface and stable? (not undermined by erosion, animal burrows, and does not move when stepped on)	<input checked="" type="checkbox"/>	<input type="checkbox"/>	<input type="checkbox"/>
e	Is the pad surface clean (not covered with sediment or debris)?	<input checked="" type="checkbox"/>	<input type="checkbox"/>	<input type="checkbox"/>
4	Internal Casing			
a	Does the cap prevent entry of foreign material into the well?	<input checked="" type="checkbox"/>	<input type="checkbox"/>	<input type="checkbox"/>
b	Is the casing free of kinks or bends, or any obstructions from foreign objects (such as bailers)?	<input checked="" type="checkbox"/>	<input type="checkbox"/>	<input type="checkbox"/>
c	Is the well properly vented for equilibration of air pressure?	<input checked="" type="checkbox"/>	<input type="checkbox"/>	<input type="checkbox"/>
d	Is the survey point clearly marked on the inner casing?	<input checked="" type="checkbox"/>	<input type="checkbox"/>	<input type="checkbox"/>
e	Is the depth of the well consistent with the original well log?	<input type="checkbox"/>	<input type="checkbox"/>	<input checked="" type="checkbox"/>
f	Is the casing stable? (or does the pvc move easily when touched or can it be taken apart by hand due to lack of grout or use of slip couplings in construction)	<input checked="" type="checkbox"/>	<input type="checkbox"/>	<input type="checkbox"/>
5	Sampling: Groundwater Wells Only:			
a	Does well recharge adequately when purged?	<input type="checkbox"/>	<input type="checkbox"/>	<input type="checkbox"/>
b	If dedicated sampling equipment installed, is it in good condition and specified in the approved groundwater plan for the facility?	<input type="checkbox"/>	<input type="checkbox"/>	<input type="checkbox"/>
c	Does the well require redevelopment (low flow, turbid)?	<input type="checkbox"/>	<input type="checkbox"/>	<input type="checkbox"/>
6	Based on your professional judgement, is the well construction / location:			
	appropriate to 1) achieve the objectives of the Groundwater Monitoring Program	<input type="checkbox"/>	<input type="checkbox"/>	<input type="checkbox"/>
	and 2) comply with the applicable regulatory requirements?	<input type="checkbox"/>	<input type="checkbox"/>	<input type="checkbox"/>
7	Corrective actions as needed, by date: Note- tubing was observed at well. Left over from install or development?			
8	Date by when corrective actions are needed:			

Groundwater Gauging Well Inspection

Project Location: AP-1				
Permit Number:				
Well ID: PZ-53				
Person Gauging: Jake Swanson				
Date: 8/26/2020				
Time: 10:46:00				
		Yes	No	N/A
1 Location Identification:				
a	Is the well visible and accessible?	<input checked="" type="checkbox"/>	<input type="checkbox"/>	<input type="checkbox"/>
b	Is the well properly identified with the correct well ID?	<input checked="" type="checkbox"/>	<input type="checkbox"/>	<input type="checkbox"/>
c	Is the well in a high traffic area and does the well require protection from traffic?	<input checked="" type="checkbox"/>	<input type="checkbox"/>	<input type="checkbox"/>
d	Is the drainage around the well acceptable? (no standing water, nor is well located in obvious drainage flow path)	<input checked="" type="checkbox"/>	<input type="checkbox"/>	<input type="checkbox"/>
2 Protective Casing:				
a	Is the protective casing free from apparent damage and able to be secured?	<input checked="" type="checkbox"/>	<input type="checkbox"/>	<input type="checkbox"/>
b	Is the casing free of degradation or deterioration?	<input checked="" type="checkbox"/>	<input type="checkbox"/>	<input type="checkbox"/>
c	Does the casing have a functioning weep hole?	<input checked="" type="checkbox"/>	<input type="checkbox"/>	<input type="checkbox"/>
d	Is the annular space between casings clear of debris and water, or filled with pea gravel/sand?	<input checked="" type="checkbox"/>	<input type="checkbox"/>	<input type="checkbox"/>
3 Surface Pad				
a	Is the well pad in good condition (not cracked or broken)?	<input checked="" type="checkbox"/>	<input type="checkbox"/>	<input type="checkbox"/>
b	Is the well pad sloped away from the protective casing?	<input checked="" type="checkbox"/>	<input type="checkbox"/>	<input type="checkbox"/>
c	Is the well pad in complete contact with the protective casing?	<input checked="" type="checkbox"/>	<input type="checkbox"/>	<input type="checkbox"/>
d	Is the well pad in complete contact with the ground surface and stable? (not undermined by erosion, animal burrows, and does not move when stepped on)	<input checked="" type="checkbox"/>	<input type="checkbox"/>	<input type="checkbox"/>
e	Is the pad surface clean (not covered with sediment or debris)?	<input checked="" type="checkbox"/>	<input type="checkbox"/>	<input type="checkbox"/>
4 Internal Casing				
a	Does the cap prevent entry of foreign material into the well?	<input checked="" type="checkbox"/>	<input type="checkbox"/>	<input type="checkbox"/>
b	Is the casing free of kinks or bends, or any obstructions from foreign objects (such as bailers)?	<input checked="" type="checkbox"/>	<input type="checkbox"/>	<input type="checkbox"/>
c	Is the well properly vented for equilibration of air pressure?	<input checked="" type="checkbox"/>	<input type="checkbox"/>	<input type="checkbox"/>
d	Is the survey point clearly marked on the inner casing?	<input checked="" type="checkbox"/>	<input type="checkbox"/>	<input type="checkbox"/>
e	Is the depth of the well consistent with the original well log?	<input type="checkbox"/>	<input type="checkbox"/>	<input checked="" type="checkbox"/>
f	Is the casing stable? (or does the pvc move easily when touched or can it be taken apart by hand due to lack of grout or use of slip couplings in construction)	<input checked="" type="checkbox"/>	<input type="checkbox"/>	<input type="checkbox"/>
5 Sampling: Groundwater Wells Only:				
a	Does well recharge adequately when purged?	<input type="checkbox"/>	<input type="checkbox"/>	<input type="checkbox"/>
b	If dedicated sampling equipment installed, is it in good condition and specified in the approved groundwater plan for the facility?	<input type="checkbox"/>	<input type="checkbox"/>	<input type="checkbox"/>
c	Does the well require redevelopment (low flow, turbid)?	<input type="checkbox"/>	<input type="checkbox"/>	<input type="checkbox"/>
6 Based on your professional judgement, is the well construction / location:				
	appropriate to 1) achieve the objectives of the Groundwater Monitoring Program	<input type="checkbox"/>	<input type="checkbox"/>	<input type="checkbox"/>
	and 2) comply with the applicable regulatory requirements?	<input type="checkbox"/>	<input type="checkbox"/>	<input type="checkbox"/>
7 Corrective actions as needed, by date:				
8 Date by when corrective actions are needed:				

September 2020

Semiannual Event

Groundwater Sampling Form

Project Number	30053437	Well ID	YGWC-52	Date	09/22/2020
Project Location	AP-1	Weather(°F)	69.6 degrees F and Clear. The wind is blowing undefined at 0.0 mph.		
Measuring Pt. Description	Top of Inner Casing	Screen Setting (ft-bmp)	69.22-79.22	Casing Diameter (in)	2
		Well Casing Material	PVC		
Static Water Level (ft-bmp)	37.12	Total Depth (ft-bmp)	70.79	Water Column(ft)	33.67
		Gallons in Well	5.47		
MP Elevation	755.86	Pump Intake (ft-bmp)	74	Purge Method	Low-Flow
		Sample Method	Low-Flow		
Sample Time	13:45	Well Volumes Purged	0.39	Sample ID	YGWC-52(092220)
		Sampled by	Katie Pupkiewicz		
Purge Start	12:48	Gallons Purged	2.11	Replicate/ Code No.	NA
		Color	Clear		
Purge End	14:01				

Time	Total Elapsed Minutes	Rate (mL/min)	Depth to Water (ft)	pH (standard units)	Specific Conductivity (µS/cm)	Turbidity (NTU)	Dissolved Oxygen (mg/L)	Temperature °C	Redox (mV)
12:48:37	00:00	160	37.83	6.3	556.04	96.2	5.6	22.6	99.4
12:53:37	05:00	160	37.86	6.2	539.95	88.2	5.5	21.6	101.1
12:58:37	10:00	160	37.87	6.1	532.25	71.5	6.5	21.2	117.3
13:03:37	15:00	160	37.9	6.0	520.05	44.0	6.1	21.0	131.5
13:08:37	20:00	160	37.93	5.9	510.33	40.9	5.2	21.2	142.7
13:13:37	25:00	160	37.92	6.0	505.23	32.5	4.3	21.7	145.1
13:18:37	30:00	160	37.92	6.0	497.59	34.5	3.8	21.4	148.9
13:23:37	35:00	160	37.91	5.9	493.3	37.0	4.3	21.3	158
13:28:37	40:00	160	37.91	5.9	492.33	33.9	4.2	21.4	160.7
13:33:37	45:00	160	37.91	5.9	486.53	36.7	4.2	21.3	163.8
13:38:37	50:00	160	37.92	5.9	484.03	45.9	4.0	21.4	166.4

Constituent Sampled	Container	Number	Preservative
Metals	250 mL Plastic	1	HNO3
RAD Chem	1L Plastic	2	HNO3
TDS	500 mL Plastic	1	None
Anions	250 mL Plastic	1	None

Comments: Final turbidity reading is 3.24.

Well Casing Volume Conversion

Well diameter (inches) = gallons per foot 1 = 0.04 1.5 = 0.09 2.5 = 0.26 3.5 = 0.50 6 = 1.47
 1.25 = 0.06 2 = 0.16 3 = 0.37 4 = 0.65

Well Information

Well Location: _____	Well Locked at Arrival: _____
Condition of Well: _____	Well Locked at Departure: _____
Well Completion: NA	Key Number To Well: NA

ft-bmp = feet below measuring point
 in = inches
 ft = feet
 mL/min = milliliters per minute
 mS/cm = milliSiemens per centimeter
 NTU = Nephelometric Turbidity Unit
 mg/L = milligrams per liter
 µS/cm = microSiemens per centimete

Groundwater Sampling Form



Project Number	30053437	Well ID	YGWC-44	Date	09/22/2020
Project Location	AP-1		Weather(°F)	71.4 degrees F and Partly Cloudy. The wind is blowing E/NE at 16.9 mph.	
Measuring Pt. Description	Top of Inner Casing	Screen Setting (ft-bmp)	78.35-88.35	Casing Diameter (in)	2
		Well Casing Material	PVC		
Static Water Level (ft-bmp)	49.7	Total Depth (ft-bmp)	89.85	Water Column(ft)	40.15
		Gallons in Well	6.52		
MP Elevation	758.35	Pump Intake (ft-bmp)	84	Purge Method	Low-Flow
		Sample Method	Low-Flow		
Sample Time	16:48	Well Volumes Purged	0.36	Sample ID	YGWC-44(092220)
		Sampled by	Katie Pupkiewicz		
Purge Start	15:46	Gallons Purged	2.32	Replicate/ Code No.	NA
		Color	Clear		
Purge End	17:00				

Time	Total Elapsed Minutes	Rate (mL/min)	Depth to Water (ft)	pH (standard units)	Specific Conductivity (µS/cm)	Turbidity (NTU)	Dissolved Oxygen (mg/L)	Temperature °C	Redox (mV)
15:46:55	00:00	160	53.5	5.4	474.4	1.3	0.4	20.9	32.5
15:51:55	05:00	160	53.93	5.6	118.45	1.0	0.4	21.0	27.4
15:56:55	10:00	160	54.35	5.2	0.06	228.9	0.8	22.9	65.2
16:01:55	15:00	160	54.65	5.4	0.06	1.1	0.4	22.4	45.8
16:06:55	20:00	160	55.02	5.0	0.06	7.6	0.9	22.6	47.1
16:11:55	25:00	160	55.19	5.7	0.06	1.0	0.4	21.9	23.1
16:16:55	30:00	160	55.35	5.6	451.06	1.0	0.5	20.3	23.2
16:21:55	35:00	160	55.52	5.3	430.13	1.0	0.3	20.4	52.1
16:26:55	40:00	160	55.61	5.1	419.64	1.0	0.3	20.4	61.4
16:31:55	45:00	160	55.7	5.6	448.05	1.0	0.2	19.9	30.0
16:36:55	50:00	160	55.84	5.6	457.86	1.1	0.2	19.6	9.8
16:41:55	55:00	160	55.94	5.5	448.90	1.0	0.2	19.7	0.7

Constituent Sampled	Container	Number	Preservative
Metals	250 mL Plastic	1	HNO3
RAD Chem	1L Plastic	2	HNO3
Anions	250 mL Plastic	1	None
TDS	500 mL Plastic	1	None

Comments: Final turbidity is 1.02

Well Casing Volume Conversion

Well diameter (inches) = gallons per foot 1 = 0.04 1.5 = 0.09 2.5 = 0.26 3.5 = 0.50 6 = 1.47
 1.25 = 0.06 2 = 0.16 3 = 0.37 4 = 0.65

Well Information

Well Location: _____	Well Locked at Arrival: _____
Condition of Well: _____	Well Locked at Departure: _____
Well Completion: NA	Key Number To Well: NA

- ft-bmp = feet below measuring point
- in = inches
- ft = feet
- mL/min = milliliters per minute
- mS/cm = milliSiemens per centimeter
- NTU = Nephelometric Turbidity Unit
- mg/L = milligrams per liter
- µS/cm = microSiemens per centimete

Groundwater Sampling Form



Project Number	30053437	Well ID	YGWC-45	Date	09/23/2020
Project Location	AP-1	Weather(°F)	61.2 degrees F and Cloudy. The wind is blowing undefined at 0.0 mph.		
Measuring Pt. Description	Top of Inner Casing	Screen Setting (ft-bmp)	62.86-72.86	Casing Diameter (in)	2
		Well Casing Material	PVC		
Static Water Level (ft-bmp)	22.35	Total Depth (ft-bmp)	73.8	Water Column(ft)	51.45
		Gallons in Well	8.36		
MP Elevation	719.36	Pump Intake (ft-bmp)	69	Purge Method	Low-Flow
		Sample Method	Low-Flow		
Sample Time	09:15	Well Volumes Purged	0.14	Sample ID	YGWC-45(092320)
		Sampled by	Katie Pupkiewicz		
Purge Start	08:45	Gallons Purged	1.19	Replicate/ Code No.	FB(092320)
		Color	Clear		
Purge End	09:25				

Time	Total Elapsed Minutes	Rate (mL/min)	Depth to Water (ft)	pH (standard units)	Specific Conductivity (µS/cm)	Turbidity (NTU)	Dissolved Oxygen (mg/L)	Temperature °C	Redox (mV)
08:45:35	00:00	180	24.15	6.3	572.34	2.5	3.8	18.6	-38.2
08:50:35	05:00	180	24.70	6.3	570.21	1.8	3.9	18.4	8.7
08:55:35	10:00	180	25.13	6.4	572.23	1.3	3.1	18.4	21.4
09:00:35	15:00	180	25.49	6.5	575.01	0.8	3.0	18.3	16.2
09:05:35	20:00	180	25.66	6.5	576.03	0.8	3.3	18.3	3.6
09:10:35	25:00	180	25.76	6.6	577.51	0.8	3.3	18.3	-7.2

Constituent Sampled	Container	Number	Preservative
RAD Chem	1L Plastic	2	HNO3
Anions	250 mL Plastic	1	None
TDS	500 mL Plastic	1	None
Metals	250 mL Plastic	1	HNO3

Comments: Final turbidity is 1.60

Well Casing Volume Conversion

Well diameter (inches) = gallons per foot 1 = 0.04 1.5 = 0.09 2.5 = 0.26 3.5 = 0.50 6 = 1.47
 1.25 = 0.06 2 = 0.16 3 = 0.37 4 = 0.65

Well Information

Well Location: _____	Well Locked at Arrival: _____
Condition of Well: _____	Well Locked at Departure: _____
Well Completion: NA _____	Key Number To Well: NA _____

ft-bmp = feet below measuring point
 in = inches
 ft = feet
 mL/min = milliliters per minute
 mS/cm = milliSiemens per centimeter
 NTU = Nephelometric Turbidity Unit
 mg/L = milligrams per liter
 µS/cm = microSiemens per centimete

Groundwater Sampling Form

Project Number	30053437	Well ID	YGWC-46A	Date	09/23/2020
Project Location	AP-1		Weather(°F)	61.2 degrees F and Cloudy. The wind is blowing undefined at 0.0 mph.	
Measuring Pt. Description	Top of Inner Casing	Screen Setting (ft-bmp)	60.79-70.79	Casing Diameter (in)	2
Static Water Level (ft-bmp)	38.16	Total Depth (ft-bmp)	79.22	Water Column(ft)	41.06
MP Elevation	733.04	Pump Intake (ft-bmp)	66	Purge Method	Low-Flow
Sample Time	11:05	Well Volumes Purged	0.36	Sample ID	YGWC-46A(092320)
Purge Start	10:06	Gallons Purged	2.43	Replicate/ Code No.	DUP-01(092320)
Purge End	11:35				

Time	Total Elapsed Minutes	Rate (mL/min)	Depth to Water (ft)	pH (standard units)	Specific Conductivity (µS/cm)	Turbidity (NTU)	Dissolved Oxygen (mg/L)	Temperature °C	Redox (mV)
10:06:06	00:00	200	39.58	7.1	1063.42	0.8	2.3	20.7	-57.0
10:11:06	05:00	200	40.88	7.1	1052.49	3.7	0.6	20.5	-78.0
10:16:06	10:00	160	41.75	7.1	1047.7	18.3	0.9	20.8	-75.4
10:21:06	15:00	160	42.28	7.1	1029.91	1.5	8.9	20.9	-73.0
10:26:06	20:00	160	42.49	7.0	962.01	1.2	9.1	21.3	-25.6
10:31:06	25:00	160	42.7	6.9	947.67	1.2	8.9	21.4	-25.5
10:36:06	30:00	160	42.93	6.9	947.2	1.2	8.6	21.4	-20.9
10:41:06	35:00	160	43.15	6.9	941.39	1.2	8.6	21.2	-15.5
10:46:06	40:00	160	43.22	6.9	1033.13	1.2	9.1	21.2	-10.7
10:51:06	45:00	160	43.35	6.8	936.94	1.2	8.9	21.3	-5.9
10:56:06	50:00	160	43.5	6.8	932.96	1.2	8.6	21.3	-3.0
11:01:06	55:00	160	43.61	6.8	927.56	1.2	8.4	21.4	0.5

Constituent Sampled	Container	Number	Preservative
Metals	250 mL Plastic	1	HNO3
RAD Chem	1L Plastic	2	HNO3
Anions	250 mL Plastic	1	None
TDS	500 mL Plastic	1	None

Comments: EB 10:35. Final turbidity is 0.75

Well Casing Volume Conversion

Well diameter (inches) = gallons per foot 1 = 0.04 1.5 = 0.09 2.5 = 0.26 3.5 = 0.50 6 = 1.47
 1.25 = 0.06 2 = 0.16 3 = 0.37 4 = 0.65

Well Information

Well Location: _____	Well Locked at Arrival: _____
Condition of Well: _____	Well Locked at Departure: _____
Well Completion: NA	Key Number To Well: NA

ft-bmp = feet below measuring point
 in = inches
 ft = feet
 mL/min = milliliters per minute
 mS/cm = milliSiemens per centimeter
 NTU = Nephelometric Turbidity Unit
 mg/L = milligrams per liter
 µS/cm = microSiemens per centimete

Groundwater Sampling Form



Project Number 30053437 **Well ID** YGWA-47 **Date** 09/22/2020

Project Location AP-1 **Weather(°F)** 32.0 degrees F and Clear. The wind is blowing undefined at 0.0 mph.

Measuring Pt. Description Top of Inner Casing **Screen Setting (ft-bmp)** 48.62-58.62 **Casing Diameter (in)** 2 **Well Casing Material** PVC

Static Water Level (ft-bmp) 34.4 **Total Depth (ft-bmp)** 59.19 **Water Column(ft)** 24.79 **Gallons in Well** 4.03

MP Elevation 758.22 **Pump Intake (ft-bmp)** 54 **Purge Method** Low-Flow **Sample Method** Low-Flow

Sample Time 10:15 **Well Volumes Purged** 0.34 **Sample ID** YGWA-47(092220) **Sampled by** Katie Pupkiewicz

Purge Start 08:37 **Gallons Purged** 1.36 **Replicate/Code No.** NA **Color** Clear

Purge End 10:24

Time	Total Elapsed Minutes	Rate (mL/min)	Depth to Water (ft)	pH (standard units)	Specific Conductivity (µS/cm)	Turbidity (NTU)	Dissolved Oxygen (mg/L)	Temperature °C	Redox (mV)
08:37:05	00:00	120	33.4	5.4	235.25	0.8	4.9	18.1	227
08:42:05	05:00	120	33.9	5.3	222.32	0.8	4.5	17.8	222.3
08:44:52	07:47	120	34	5.3	224.92	0.8	4.3	17.7	221.5
08:49:52	12:47	120	34	5.3	221.9	0.7	4.1	17.8	219
08:54:52	17:47	120	34	5.3	221.69	0.8	4.1	17.8	216.5
08:59:52	22:47	120	34	5.4	222.58	0.8	4.4	17.9	212.1
09:04:52	27:47	120	34	5.4	223.04	0.8	4.1	17.9	209.4
09:09:52	32:47	120	34	5.4	223.82	0.8	4.1	17.9	206.4
09:14:52	37:47	120	34	5.4	224.55	0.8	4.2	17.9	205.6
09:19:52	42:47	120	34	5.5	224.99	0.7	4.1	18	202.1

Constituent Sampled	Container	Number	Preservative
Metals	250 mL Plastic	1	HNO3
RAD Chem	1L Plastic	2	HNO3
TDS	500 mL Plastic	1	None
Anions	250 mL Plastic	1	None

Comments: Final turbidity measured at 0.48

Well Casing Volume Conversion

Well diameter (inches) = gallons per foot 1 = 0.04 1.5 = 0.09 2.5 = 0.26 3.5 = 0.50 6 = 1.47
 1.25 = 0.06 2 = 0.16 3 = 0.37 4 = 0.65

Well Information

Well Location: _____ Well Locked at Arrival: _____
 Condition of Well: _____ Well Locked at Departure: _____
 Well Completion: NA Key Number To Well: NA

ft-bmp = feet below measuring point
 in = inches
 ft = feet
 mL/min = milliliters per minute
 mS/cm = milliSiemens per centimeter
 NTU = Nephelometric Turbidity Unit
 mg/L = milligrams per liter
 µS/cm = microSiemens per centimete

Groundwater Gauging Well Inspection Report



Project Location:		AP-1			
Permit Number:					
Well ID:		PZ-09I			
Person Gauging:		Katie Pupkiewicz			
Date:		9/21/2020			
Time		11:15:00			
			Yes	No	N/A
1	Location Identification:				
	a	Is the well visible and accessible?	<input checked="" type="checkbox"/>	<input type="checkbox"/>	<input type="checkbox"/>
	b	Is the well properly identified with the correct well ID?	<input checked="" type="checkbox"/>	<input type="checkbox"/>	<input type="checkbox"/>
	c	Is the well in a high traffic area and does the well require protection from traffic?	<input type="checkbox"/>	<input checked="" type="checkbox"/>	<input type="checkbox"/>
	d	Is the drainage around the well acceptable? (no standing water, nor is well located in obvious drainage flow path)	<input checked="" type="checkbox"/>	<input type="checkbox"/>	<input type="checkbox"/>
2	Protective Casing:				
	a	Is the protective casing free from apparent damage and able to be secured?	<input checked="" type="checkbox"/>	<input type="checkbox"/>	<input type="checkbox"/>
	b	Is the casing free of degradation or deterioration?	<input checked="" type="checkbox"/>	<input type="checkbox"/>	<input type="checkbox"/>
	c	Does the casing have a functioning weep hole?	<input checked="" type="checkbox"/>	<input type="checkbox"/>	<input type="checkbox"/>
	d	Is the annular space between casings clear of debris and water, or filled with pea gravel/sand?	<input checked="" type="checkbox"/>	<input type="checkbox"/>	<input type="checkbox"/>
3	Surface Pad				
	a	Is the well pad in good condition (not cracked or broken)?	<input checked="" type="checkbox"/>	<input type="checkbox"/>	<input type="checkbox"/>
	b	Is the well pad sloped away from the protective casing?	<input checked="" type="checkbox"/>	<input type="checkbox"/>	<input type="checkbox"/>
	c	Is the well pad in complete contact with the protective casing?	<input checked="" type="checkbox"/>	<input type="checkbox"/>	<input type="checkbox"/>
	d	Is the well pad in complete contact with the ground surface and stable? (not undermined by erosion, animal burrows, and does not move when stepped on)	<input checked="" type="checkbox"/>	<input type="checkbox"/>	<input type="checkbox"/>
	e	Is the pad surface clean (not covered with sediment or debris)?	<input checked="" type="checkbox"/>	<input type="checkbox"/>	<input type="checkbox"/>
4	Internal Casing				
	a	Does the cap prevent entry of foreign material into the well?	<input checked="" type="checkbox"/>	<input type="checkbox"/>	<input type="checkbox"/>
	b	Is the casing free of kinks or bends, or any obstructions from foreign objects (such as bailers)?	<input checked="" type="checkbox"/>	<input type="checkbox"/>	<input type="checkbox"/>
	c	Is the well properly vented for equilibration of air pressure?	<input checked="" type="checkbox"/>	<input type="checkbox"/>	<input type="checkbox"/>
	d	Is the survey point clearly marked on the inner casing?	<input checked="" type="checkbox"/>	<input type="checkbox"/>	<input type="checkbox"/>
	e	Is the depth of the well consistent with the original well log?	<input checked="" type="checkbox"/>	<input type="checkbox"/>	<input type="checkbox"/>
	f	Is the casing stable? (or does the pvc move easily when touched or can it be taken apart by hand due to lack of grout or use of slip couplings in construction)	<input checked="" type="checkbox"/>	<input type="checkbox"/>	<input type="checkbox"/>
5	Sampling: Groundwater Wells Only:				
	a	Does well recharge adequately when purged?	<input type="checkbox"/>	<input type="checkbox"/>	<input checked="" type="checkbox"/>
	b	If dedicated sampling equipment installed, is it in good condition and specified in the approved groundwater plan for the facility?	<input type="checkbox"/>	<input type="checkbox"/>	<input checked="" type="checkbox"/>
	c	Does the well require redevelopment (low flow, turbid)?	<input type="checkbox"/>	<input type="checkbox"/>	<input checked="" type="checkbox"/>
6	Based on your professional judgement, is the well construction / location:				
		appropriate to 1) achieve the objectives of the Groundwater Monitoring Program	<input checked="" type="checkbox"/>	<input type="checkbox"/>	<input type="checkbox"/>
		and 2) comply with the applicable regulatory requirements?	<input checked="" type="checkbox"/>	<input type="checkbox"/>	<input type="checkbox"/>
7	Corrective actions as needed, by date:				
8	Date by when corrective actions are needed:				

Groundwater Gauging Well Inspection Report



Project Location:		AP-1			
Permit Number:					
Well ID:		PZ-09S			
Person Gauging:		Katie Pupkiewicz			
Date:		9/21/2020			
Time		11:18:00			
			Yes	No	N/A
1	Location Identification:				
	a	Is the well visible and accessible?	<input checked="" type="checkbox"/>	<input type="checkbox"/>	<input type="checkbox"/>
	b	Is the well properly identified with the correct well ID?	<input checked="" type="checkbox"/>	<input type="checkbox"/>	<input type="checkbox"/>
	c	Is the well in a high traffic area and does the well require protection from traffic?	<input type="checkbox"/>	<input checked="" type="checkbox"/>	<input type="checkbox"/>
	d	Is the drainage around the well acceptable? (no standing water, nor is well located in obvious drainage flow path)	<input checked="" type="checkbox"/>	<input type="checkbox"/>	<input type="checkbox"/>
2	Protective Casing:				
	a	Is the protective casing free from apparent damage and able to be secured?	<input checked="" type="checkbox"/>	<input type="checkbox"/>	<input type="checkbox"/>
	b	Is the casing free of degradation or deterioration?	<input checked="" type="checkbox"/>	<input type="checkbox"/>	<input type="checkbox"/>
	c	Does the casing have a functioning weep hole?	<input checked="" type="checkbox"/>	<input type="checkbox"/>	<input type="checkbox"/>
	d	Is the annular space between casings clear of debris and water, or filled with pea gravel/sand?	<input checked="" type="checkbox"/>	<input type="checkbox"/>	<input type="checkbox"/>
3	Surface Pad				
	a	Is the well pad in good condition (not cracked or broken)?	<input checked="" type="checkbox"/>	<input type="checkbox"/>	<input type="checkbox"/>
	b	Is the well pad sloped away from the protective casing?	<input checked="" type="checkbox"/>	<input type="checkbox"/>	<input type="checkbox"/>
	c	Is the well pad in complete contact with the protective casing?	<input checked="" type="checkbox"/>	<input type="checkbox"/>	<input type="checkbox"/>
	d	Is the well pad in complete contact with the ground surface and stable? (not undermined by erosion, animal burrows, and does not move when stepped on)	<input checked="" type="checkbox"/>	<input type="checkbox"/>	<input type="checkbox"/>
	e	Is the pad surface clean (not covered with sediment or debris)?	<input checked="" type="checkbox"/>	<input type="checkbox"/>	<input type="checkbox"/>
4	Internal Casing				
	a	Does the cap prevent entry of foreign material into the well?	<input checked="" type="checkbox"/>	<input type="checkbox"/>	<input type="checkbox"/>
	b	Is the casing free of kinks or bends, or any obstructions from foreign objects (such as bailers)?	<input checked="" type="checkbox"/>	<input type="checkbox"/>	<input type="checkbox"/>
	c	Is the well properly vented for equilibration of air pressure?	<input checked="" type="checkbox"/>	<input type="checkbox"/>	<input type="checkbox"/>
	d	Is the survey point clearly marked on the inner casing?	<input checked="" type="checkbox"/>	<input type="checkbox"/>	<input type="checkbox"/>
	e	Is the depth of the well consistent with the original well log?	<input checked="" type="checkbox"/>	<input type="checkbox"/>	<input type="checkbox"/>
	f	Is the casing stable? (or does the pvc move easily when touched or can it be taken apart by hand due to lack of grout or use of slip couplings in construction)	<input checked="" type="checkbox"/>	<input type="checkbox"/>	<input type="checkbox"/>
5	Sampling: Groundwater Wells Only:				
	a	Does well recharge adequately when purged?	<input type="checkbox"/>	<input type="checkbox"/>	<input checked="" type="checkbox"/>
	b	If dedicated sampling equipment installed, is it in good condition and specified in the approved groundwater plan for the facility?	<input type="checkbox"/>	<input type="checkbox"/>	<input checked="" type="checkbox"/>
	c	Does the well require redevelopment (low flow, turbid)?	<input type="checkbox"/>	<input type="checkbox"/>	<input checked="" type="checkbox"/>
6	Based on your professional judgement, is the well construction / location:				
		appropriate to 1) achieve the objectives of the Groundwater Monitoring Program	<input checked="" type="checkbox"/>	<input type="checkbox"/>	<input type="checkbox"/>
		and 2) comply with the applicable regulatory requirements?	<input checked="" type="checkbox"/>	<input type="checkbox"/>	<input type="checkbox"/>
7	Corrective actions as needed, by date:				
8	Date by when corrective actions are needed:				

Groundwater Gauging Well Inspection Report



Project Location:		AP-1			
Permit Number:					
Well ID:		PZ-101			
Person Gauging:		Katie Pupkiewicz			
Date:		9/21/2020			
Time		11:19:00			
			Yes	No	N/A
1	Location Identification:				
	a	Is the well visible and accessible?	<input checked="" type="checkbox"/>	<input type="checkbox"/>	<input type="checkbox"/>
	b	Is the well properly identified with the correct well ID?	<input checked="" type="checkbox"/>	<input type="checkbox"/>	<input type="checkbox"/>
	c	Is the well in a high traffic area and does the well require protection from traffic?	<input type="checkbox"/>	<input checked="" type="checkbox"/>	<input type="checkbox"/>
	d	Is the drainage around the well acceptable? (no standing water, nor is well located in obvious drainage flow path)	<input checked="" type="checkbox"/>	<input type="checkbox"/>	<input type="checkbox"/>
2	Protective Casing:				
	a	Is the protective casing free from apparent damage and able to be secured?	<input checked="" type="checkbox"/>	<input type="checkbox"/>	<input type="checkbox"/>
	b	Is the casing free of degradation or deterioration?	<input checked="" type="checkbox"/>	<input type="checkbox"/>	<input type="checkbox"/>
	c	Does the casing have a functioning weep hole?	<input checked="" type="checkbox"/>	<input type="checkbox"/>	<input type="checkbox"/>
	d	Is the annular space between casings clear of debris and water, or filled with pea gravel/sand?	<input checked="" type="checkbox"/>	<input type="checkbox"/>	<input type="checkbox"/>
3	Surface Pad				
	a	Is the well pad in good condition (not cracked or broken)?	<input checked="" type="checkbox"/>	<input type="checkbox"/>	<input type="checkbox"/>
	b	Is the well pad sloped away from the protective casing?	<input checked="" type="checkbox"/>	<input type="checkbox"/>	<input type="checkbox"/>
	c	Is the well pad in complete contact with the protective casing?	<input checked="" type="checkbox"/>	<input type="checkbox"/>	<input type="checkbox"/>
	d	Is the well pad in complete contact with the ground surface and stable? (not	<input checked="" type="checkbox"/>	<input type="checkbox"/>	<input type="checkbox"/>
	e	Is the pad surface clean (not covered with sediment or debris)?	<input checked="" type="checkbox"/>	<input type="checkbox"/>	<input type="checkbox"/>
4	Internal Casing				
	a	Does the cap prevent entry of foreign material into the well?	<input checked="" type="checkbox"/>	<input type="checkbox"/>	<input type="checkbox"/>
	b	Is the casing free of kinks or bends, or any obstructions from foreign objects (such as bailers)?	<input checked="" type="checkbox"/>	<input type="checkbox"/>	<input type="checkbox"/>
	c	Is the well properly vented for equilibration of air pressure?	<input checked="" type="checkbox"/>	<input type="checkbox"/>	<input type="checkbox"/>
	d	Is the survey point clearly marked on the inner casing?	<input checked="" type="checkbox"/>	<input type="checkbox"/>	<input type="checkbox"/>
	e	Is the depth of the well consistent with the original well log?	<input checked="" type="checkbox"/>	<input type="checkbox"/>	<input type="checkbox"/>
	f	Is the casing stable? (or does the pvc move easily when touched or can it be taken apart by hand due to lack of grout or use of slip couplings in construction)	<input checked="" type="checkbox"/>	<input type="checkbox"/>	<input type="checkbox"/>
5	Sampling: Groundwater Wells Only:				
	a	Does well recharge adequately when purged?	<input type="checkbox"/>	<input type="checkbox"/>	<input checked="" type="checkbox"/>
	b	If dedicated sampling equipment installed, is it in good condition and specified in the approved groundwater plan for the facility?	<input type="checkbox"/>	<input type="checkbox"/>	<input checked="" type="checkbox"/>
	c	Does the well require redevelopment (low flow, turbid)?	<input type="checkbox"/>	<input type="checkbox"/>	<input checked="" type="checkbox"/>
6	Based on your professional judgement, is the well construction / location:				
		appropriate to 1) achieve the objectives of the Groundwater Monitoring Program	<input checked="" type="checkbox"/>	<input type="checkbox"/>	<input type="checkbox"/>
		and 2) comply with the applicable regulatory requirements?	<input checked="" type="checkbox"/>	<input type="checkbox"/>	<input type="checkbox"/>
7	Corrective actions as needed, by date:				
8	Date by when corrective actions are needed:				

Groundwater Gauging Well Inspection Report



Project Location:		AP-1			
Permit Number:					
Well ID:		PZ-10S			
Person Gauging:		Katie Pupkiewicz			
Date:		9/21/2020			
Time		11:24:00			
			Yes	No	N/A
1	Location Identification:				
	a	Is the well visible and accessible?	<input checked="" type="checkbox"/>	<input type="checkbox"/>	<input type="checkbox"/>
	b	Is the well properly identified with the correct well ID?	<input checked="" type="checkbox"/>	<input type="checkbox"/>	<input type="checkbox"/>
	c	Is the well in a high traffic area and does the well require protection from traffic?	<input type="checkbox"/>	<input checked="" type="checkbox"/>	<input type="checkbox"/>
	d	Is the drainage around the well acceptable? (no standing water, nor is well located in obvious drainage flow path)	<input checked="" type="checkbox"/>	<input type="checkbox"/>	<input type="checkbox"/>
2	Protective Casing:				
	a	Is the protective casing free from apparent damage and able to be secured?	<input checked="" type="checkbox"/>	<input type="checkbox"/>	<input type="checkbox"/>
	b	Is the casing free of degradation or deterioration?	<input checked="" type="checkbox"/>	<input type="checkbox"/>	<input type="checkbox"/>
	c	Does the casing have a functioning weep hole?	<input checked="" type="checkbox"/>	<input type="checkbox"/>	<input type="checkbox"/>
	d	Is the annular space between casings clear of debris and water, or filled with pea gravel/sand?	<input checked="" type="checkbox"/>	<input type="checkbox"/>	<input type="checkbox"/>
3	Surface Pad				
	a	Is the well pad in good condition (not cracked or broken)?	<input checked="" type="checkbox"/>	<input type="checkbox"/>	<input type="checkbox"/>
	b	Is the well pad sloped away from the protective casing?	<input checked="" type="checkbox"/>	<input type="checkbox"/>	<input type="checkbox"/>
	c	Is the well pad in complete contact with the protective casing?	<input checked="" type="checkbox"/>	<input type="checkbox"/>	<input type="checkbox"/>
	d	Is the well pad in complete contact with the ground surface and stable? (not undermined by erosion, animal burrows, and does not move when stepped on)	<input checked="" type="checkbox"/>	<input type="checkbox"/>	<input type="checkbox"/>
	e	Is the pad surface clean (not covered with sediment or debris)?	<input checked="" type="checkbox"/>	<input type="checkbox"/>	<input type="checkbox"/>
4	Internal Casing				
	a	Does the cap prevent entry of foreign material into the well?	<input checked="" type="checkbox"/>	<input type="checkbox"/>	<input type="checkbox"/>
	b	Is the casing free of kinks or bends, or any obstructions from foreign objects (such as bailers)?	<input checked="" type="checkbox"/>	<input type="checkbox"/>	<input type="checkbox"/>
	c	Is the well properly vented for equilibration of air pressure?	<input checked="" type="checkbox"/>	<input type="checkbox"/>	<input type="checkbox"/>
	d	Is the survey point clearly marked on the inner casing?	<input checked="" type="checkbox"/>	<input type="checkbox"/>	<input type="checkbox"/>
	e	Is the depth of the well consistent with the original well log?	<input checked="" type="checkbox"/>	<input type="checkbox"/>	<input type="checkbox"/>
	f	Is the casing stable? (or does the pvc move easily when touched or can it be taken apart by hand due to lack of grout or use of slip couplings in construction)	<input checked="" type="checkbox"/>	<input type="checkbox"/>	<input type="checkbox"/>
5	Sampling: Groundwater Wells Only:				
	a	Does well recharge adequately when purged?	<input type="checkbox"/>	<input type="checkbox"/>	<input checked="" type="checkbox"/>
	b	If dedicated sampling equipment installed, is it in good condition and specified in the approved groundwater plan for the facility?	<input type="checkbox"/>	<input type="checkbox"/>	<input checked="" type="checkbox"/>
	c	Does the well require redevelopment (low flow, turbid)?	<input type="checkbox"/>	<input type="checkbox"/>	<input checked="" type="checkbox"/>
6	Based on your professional judgement, is the well construction / location:				
		appropriate to 1) achieve the objectives of the Groundwater Monitoring Program	<input checked="" type="checkbox"/>	<input type="checkbox"/>	<input type="checkbox"/>
		and 2) comply with the applicable regulatory requirements?	<input checked="" type="checkbox"/>	<input type="checkbox"/>	<input type="checkbox"/>
7	Corrective actions as needed, by date:				
8	Date by when corrective actions are needed:				

Groundwater Gauging Well Inspection Report



Project Location:		AP-1			
Permit Number:					
Well ID:		YGWC-44			
Person Gauging:		Katie Pupkiewicz			
Date:		9/21/2020			
Time		10:57:00			
			Yes	No	N/A
1	Location Identification:				
	a	Is the well visible and accessible?	<input checked="" type="checkbox"/>	<input type="checkbox"/>	<input type="checkbox"/>
	b	Is the well properly identified with the correct well ID?	<input checked="" type="checkbox"/>	<input type="checkbox"/>	<input type="checkbox"/>
	c	Is the well in a high traffic area and does the well require protection from traffic?	<input type="checkbox"/>	<input checked="" type="checkbox"/>	<input type="checkbox"/>
	d	Is the drainage around the well acceptable? (no standing water, nor is well located in obvious drainage flow path)	<input checked="" type="checkbox"/>	<input type="checkbox"/>	<input type="checkbox"/>
2	Protective Casing:				
	a	Is the protective casing free from apparent damage and able to be secured?	<input checked="" type="checkbox"/>	<input type="checkbox"/>	<input type="checkbox"/>
	b	Is the casing free of degradation or deterioration?	<input checked="" type="checkbox"/>	<input type="checkbox"/>	<input type="checkbox"/>
	c	Does the casing have a functioning weep hole?	<input checked="" type="checkbox"/>	<input type="checkbox"/>	<input type="checkbox"/>
	d	Is the annular space between casings clear of debris and water, or filled with pea gravel/sand?	<input checked="" type="checkbox"/>	<input type="checkbox"/>	<input type="checkbox"/>
3	Surface Pad				
	a	Is the well pad in good condition (not cracked or broken)?	<input checked="" type="checkbox"/>	<input type="checkbox"/>	<input type="checkbox"/>
	b	Is the well pad sloped away from the protective casing?	<input checked="" type="checkbox"/>	<input type="checkbox"/>	<input type="checkbox"/>
	c	Is the well pad in complete contact with the protective casing?	<input checked="" type="checkbox"/>	<input type="checkbox"/>	<input type="checkbox"/>
	d	Is the well pad in complete contact with the ground surface and stable? (not	<input checked="" type="checkbox"/>	<input type="checkbox"/>	<input type="checkbox"/>
	e	Is the pad surface clean (not covered with sediment or debris)?	<input checked="" type="checkbox"/>	<input type="checkbox"/>	<input type="checkbox"/>
4	Internal Casing				
	a	Does the cap prevent entry of foreign material into the well?	<input checked="" type="checkbox"/>	<input type="checkbox"/>	<input type="checkbox"/>
	b	Is the casing free of kinks or bends, or any obstructions from foreign objects (such	<input checked="" type="checkbox"/>	<input type="checkbox"/>	<input type="checkbox"/>
	c	Is the well properly vented for equilibration of air pressure?	<input checked="" type="checkbox"/>	<input type="checkbox"/>	<input type="checkbox"/>
	d	Is the survey point clearly marked on the inner casing?	<input checked="" type="checkbox"/>	<input type="checkbox"/>	<input type="checkbox"/>
	e	Is the depth of the well consistent with the original well log?	<input checked="" type="checkbox"/>	<input type="checkbox"/>	<input type="checkbox"/>
	f	Is the casing stable? (or does the pvc move easily when touched or can it be taken apart by hand due to lack of grout or use of slip couplings in construction)	<input checked="" type="checkbox"/>	<input type="checkbox"/>	<input type="checkbox"/>
5	Sampling: Groundwater Wells Only:				
	a	Does well recharge adequately when purged?	<input type="checkbox"/>	<input type="checkbox"/>	<input checked="" type="checkbox"/>
	b	If dedicated sampling equipment installed, is it in good condition and specified in the approved groundwater plan for the facility?	<input type="checkbox"/>	<input type="checkbox"/>	<input checked="" type="checkbox"/>
	c	Does the well require redevelopment (low flow, turbid)?	<input type="checkbox"/>	<input type="checkbox"/>	<input checked="" type="checkbox"/>
6	Based on your professional judgement, is the well construction / location:				
		appropriate to 1) achieve the objectives of the Groundwater Monitoring Program	<input checked="" type="checkbox"/>	<input type="checkbox"/>	<input type="checkbox"/>
		and 2) comply with the applicable regulatory requirements?	<input checked="" type="checkbox"/>	<input type="checkbox"/>	<input type="checkbox"/>
7	Corrective actions as needed, by date:				
8	Date by when corrective actions are needed:				

Groundwater Gauging Well Inspection Report



Project Location:		AP-1			
Permit Number:					
Well ID:		YGWC-45			
Person Gauging:		Katie Pupkiewicz			
Date:		9/21/2020			
Time		11:10:00			
			Yes	No	N/A
1	Location Identification:				
	a	Is the well visible and accessible?	<input checked="" type="checkbox"/>	<input type="checkbox"/>	<input type="checkbox"/>
	b	Is the well properly identified with the correct well ID?	<input checked="" type="checkbox"/>	<input type="checkbox"/>	<input type="checkbox"/>
	c	Is the well in a high traffic area and does the well require protection from traffic?	<input type="checkbox"/>	<input checked="" type="checkbox"/>	<input type="checkbox"/>
	d	Is the drainage around the well acceptable? (no standing water, nor is well located in obvious drainage flow path)	<input checked="" type="checkbox"/>	<input type="checkbox"/>	<input type="checkbox"/>
2	Protective Casing:				
	a	Is the protective casing free from apparent damage and able to be secured?	<input checked="" type="checkbox"/>	<input type="checkbox"/>	<input type="checkbox"/>
	b	Is the casing free of degradation or deterioration?	<input checked="" type="checkbox"/>	<input type="checkbox"/>	<input type="checkbox"/>
	c	Does the casing have a functioning weep hole?	<input checked="" type="checkbox"/>	<input type="checkbox"/>	<input type="checkbox"/>
	d	Is the annular space between casings clear of debris and water, or filled with pea gravel/sand?	<input checked="" type="checkbox"/>	<input type="checkbox"/>	<input type="checkbox"/>
3	Surface Pad				
	a	Is the well pad in good condition (not cracked or broken)?	<input checked="" type="checkbox"/>	<input type="checkbox"/>	<input type="checkbox"/>
	b	Is the well pad sloped away from the protective casing?	<input checked="" type="checkbox"/>	<input type="checkbox"/>	<input type="checkbox"/>
	c	Is the well pad in complete contact with the protective casing?	<input checked="" type="checkbox"/>	<input type="checkbox"/>	<input type="checkbox"/>
	d	Is the well pad in complete contact with the ground surface and stable? (not undermined by erosion, animal burrows, and does not move when stepped on)	<input checked="" type="checkbox"/>	<input type="checkbox"/>	<input type="checkbox"/>
	e	Is the pad surface clean (not covered with sediment or debris)?	<input checked="" type="checkbox"/>	<input type="checkbox"/>	<input type="checkbox"/>
4	Internal Casing				
	a	Does the cap prevent entry of foreign material into the well?	<input checked="" type="checkbox"/>	<input type="checkbox"/>	<input type="checkbox"/>
	b	Is the casing free of kinks or bends, or any obstructions from foreign objects (such as bailers)?	<input checked="" type="checkbox"/>	<input type="checkbox"/>	<input type="checkbox"/>
	c	Is the well properly vented for equilibration of air pressure?	<input checked="" type="checkbox"/>	<input type="checkbox"/>	<input type="checkbox"/>
	d	Is the survey point clearly marked on the inner casing?	<input checked="" type="checkbox"/>	<input type="checkbox"/>	<input type="checkbox"/>
	e	Is the depth of the well consistent with the original well log?	<input checked="" type="checkbox"/>	<input type="checkbox"/>	<input type="checkbox"/>
	f	Is the casing stable? (or does the pvc move easily when touched or can it be taken apart by hand due to lack of grout or use of slip couplings in construction)	<input checked="" type="checkbox"/>	<input type="checkbox"/>	<input type="checkbox"/>
5	Sampling: Groundwater Wells Only:				
	a	Does well recharge adequately when purged?	<input type="checkbox"/>	<input type="checkbox"/>	<input checked="" type="checkbox"/>
	b	If dedicated sampling equipment installed, is it in good condition and specified in the approved groundwater plan for the facility?	<input type="checkbox"/>	<input type="checkbox"/>	<input checked="" type="checkbox"/>
	c	Does the well require redevelopment (low flow, turbid)?	<input type="checkbox"/>	<input type="checkbox"/>	<input checked="" type="checkbox"/>
6	Based on your professional judgement, is the well construction / location:				
		appropriate to 1) achieve the objectives of the Groundwater Monitoring Program and 2) comply with the applicable regulatory requirements?	<input checked="" type="checkbox"/>	<input type="checkbox"/>	<input type="checkbox"/>
			<input checked="" type="checkbox"/>	<input type="checkbox"/>	<input type="checkbox"/>
7	Corrective actions as needed, by date:				
8	Date by when corrective actions are needed:				

Groundwater Gauging Well Inspection Report

Project Location:		AP-1			
Permit Number:					
Well ID:		YGWC-46A			
Person Gauging:		Katie Pupkiewicz			
Date:		9/21/2020			
Time		11:03:00			
			Yes	No	N/A
1	Location Identification:				
	a	Is the well visible and accessible?	<input checked="" type="checkbox"/>	<input type="checkbox"/>	<input type="checkbox"/>
	b	Is the well properly identified with the correct well ID?	<input checked="" type="checkbox"/>	<input type="checkbox"/>	<input type="checkbox"/>
	c	Is the well in a high traffic area and does the well require protection from traffic?	<input type="checkbox"/>	<input checked="" type="checkbox"/>	<input type="checkbox"/>
	d	Is the drainage around the well acceptable? (no standing water, nor is well located in obvious drainage flow path)	<input checked="" type="checkbox"/>	<input type="checkbox"/>	<input type="checkbox"/>
2	Protective Casing:				
	a	Is the protective casing free from apparent damage and able to be secured?	<input checked="" type="checkbox"/>	<input type="checkbox"/>	<input type="checkbox"/>
	b	Is the casing free of degradation or deterioration?	<input checked="" type="checkbox"/>	<input type="checkbox"/>	<input type="checkbox"/>
	c	Does the casing have a functioning weep hole?	<input checked="" type="checkbox"/>	<input type="checkbox"/>	<input type="checkbox"/>
	d	Is the annular space between casings clear of debris and water, or filled with pea gravel/sand?	<input checked="" type="checkbox"/>	<input type="checkbox"/>	<input type="checkbox"/>
3	Surface Pad				
	a	Is the well pad in good condition (not cracked or broken)?	<input checked="" type="checkbox"/>	<input type="checkbox"/>	<input type="checkbox"/>
	b	Is the well pad sloped away from the protective casing?	<input checked="" type="checkbox"/>	<input type="checkbox"/>	<input type="checkbox"/>
	c	Is the well pad in complete contact with the protective casing?	<input checked="" type="checkbox"/>	<input type="checkbox"/>	<input type="checkbox"/>
	d	Is the well pad in complete contact with the ground surface and stable? (not undermined by erosion, animal burrows, and does not move when stepped on)	<input checked="" type="checkbox"/>	<input type="checkbox"/>	<input type="checkbox"/>
	e	Is the pad surface clean (not covered with sediment or debris)?	<input checked="" type="checkbox"/>	<input type="checkbox"/>	<input type="checkbox"/>
4	Internal Casing				
	a	Does the cap prevent entry of foreign material into the well?	<input checked="" type="checkbox"/>	<input type="checkbox"/>	<input type="checkbox"/>
	b	Is the casing free of kinks or bends, or any obstructions from foreign objects (such as bailers)?	<input checked="" type="checkbox"/>	<input type="checkbox"/>	<input type="checkbox"/>
	c	Is the well properly vented for equilibration of air pressure?	<input checked="" type="checkbox"/>	<input type="checkbox"/>	<input type="checkbox"/>
	d	Is the survey point clearly marked on the inner casing?	<input checked="" type="checkbox"/>	<input type="checkbox"/>	<input type="checkbox"/>
	e	Is the depth of the well consistent with the original well log?	<input checked="" type="checkbox"/>	<input type="checkbox"/>	<input type="checkbox"/>
	f	Is the casing stable? (or does the pvc move easily when touched or can it be taken apart by hand due to lack of grout or use of slip couplings in construction)	<input checked="" type="checkbox"/>	<input type="checkbox"/>	<input type="checkbox"/>
5	Sampling: Groundwater Wells Only:				
	a	Does well recharge adequately when purged?	<input type="checkbox"/>	<input type="checkbox"/>	<input checked="" type="checkbox"/>
	b	If dedicated sampling equipment installed, is it in good condition and specified in the approved groundwater plan for the facility?	<input type="checkbox"/>	<input type="checkbox"/>	<input checked="" type="checkbox"/>
	c	Does the well require redevelopment (low flow, turbid)?	<input type="checkbox"/>	<input type="checkbox"/>	<input checked="" type="checkbox"/>
6	Based on your professional judgement, is the well construction / location:				
		appropriate to 1) achieve the objectives of the Groundwater Monitoring Program	<input checked="" type="checkbox"/>	<input type="checkbox"/>	<input type="checkbox"/>
		and 2) comply with the applicable regulatory requirements?	<input checked="" type="checkbox"/>	<input type="checkbox"/>	<input type="checkbox"/>
7	Corrective actions as needed, by date:				
8	Date by when corrective actions are needed:				

Groundwater Gauging Well Inspection Report



Project Location:		AP-1			
Permit Number:					
Well ID:		YGWA-47			
Person Gauging:		Katie Pupkiewicz			
Date:		9/21/2020			
Time		10:48:00			
			Yes	No	N/A
1	Location Identification:				
	a	Is the well visible and accessible?	<input checked="" type="checkbox"/>	<input type="checkbox"/>	<input type="checkbox"/>
	b	Is the well properly identified with the correct well ID?	<input checked="" type="checkbox"/>	<input type="checkbox"/>	<input type="checkbox"/>
	c	Is the well in a high traffic area and does the well require protection from traffic?	<input type="checkbox"/>	<input checked="" type="checkbox"/>	<input type="checkbox"/>
	d	Is the drainage around the well acceptable? (no standing water, nor is well located in obvious drainage flow path)	<input checked="" type="checkbox"/>	<input type="checkbox"/>	<input type="checkbox"/>
2	Protective Casing:				
	a	Is the protective casing free from apparent damage and able to be secured?	<input checked="" type="checkbox"/>	<input type="checkbox"/>	<input type="checkbox"/>
	b	Is the casing free of degradation or deterioration?	<input checked="" type="checkbox"/>	<input type="checkbox"/>	<input type="checkbox"/>
	c	Does the casing have a functioning weep hole?	<input checked="" type="checkbox"/>	<input type="checkbox"/>	<input type="checkbox"/>
	d	Is the annular space between casings clear of debris and water, or filled with pea gravel/sand?	<input checked="" type="checkbox"/>	<input type="checkbox"/>	<input type="checkbox"/>
3	Surface Pad				
	a	Is the well pad in good condition (not cracked or broken)?	<input checked="" type="checkbox"/>	<input type="checkbox"/>	<input type="checkbox"/>
	b	Is the well pad sloped away from the protective casing?	<input checked="" type="checkbox"/>	<input type="checkbox"/>	<input type="checkbox"/>
	c	Is the well pad in complete contact with the protective casing?	<input checked="" type="checkbox"/>	<input type="checkbox"/>	<input type="checkbox"/>
	d	Is the well pad in complete contact with the ground surface and stable? (not undermined by erosion, animal burrows, and does not move when stepped on)	<input checked="" type="checkbox"/>	<input type="checkbox"/>	<input type="checkbox"/>
	e	Is the pad surface clean (not covered with sediment or debris)?	<input checked="" type="checkbox"/>	<input type="checkbox"/>	<input type="checkbox"/>
4	Internal Casing				
	a	Does the cap prevent entry of foreign material into the well?	<input checked="" type="checkbox"/>	<input type="checkbox"/>	<input type="checkbox"/>
	b	Is the casing free of kinks or bends, or any obstructions from foreign objects (such as bailers)?	<input checked="" type="checkbox"/>	<input type="checkbox"/>	<input type="checkbox"/>
	c	Is the well properly vented for equilibration of air pressure?	<input checked="" type="checkbox"/>	<input type="checkbox"/>	<input type="checkbox"/>
	d	Is the survey point clearly marked on the inner casing?	<input checked="" type="checkbox"/>	<input type="checkbox"/>	<input type="checkbox"/>
	e	Is the depth of the well consistent with the original well log?	<input checked="" type="checkbox"/>	<input type="checkbox"/>	<input type="checkbox"/>
	f	Is the casing stable? (or does the pvc move easily when touched or can it be taken apart by hand due to lack of grout or use of slip couplings in construction)	<input checked="" type="checkbox"/>	<input type="checkbox"/>	<input type="checkbox"/>
5	Sampling: Groundwater Wells Only:				
	a	Does well recharge adequately when purged?	<input type="checkbox"/>	<input type="checkbox"/>	<input checked="" type="checkbox"/>
	b	If dedicated sampling equipment installed, is it in good condition and specified in the approved groundwater plan for the facility?	<input type="checkbox"/>	<input type="checkbox"/>	<input checked="" type="checkbox"/>
	c	Does the well require redevelopment (low flow, turbid)?	<input type="checkbox"/>	<input type="checkbox"/>	<input checked="" type="checkbox"/>
6	Based on your professional judgement, is the well construction / location:				
		appropriate to 1) achieve the objectives of the Groundwater Monitoring Program	<input checked="" type="checkbox"/>	<input type="checkbox"/>	<input type="checkbox"/>
		and 2) comply with the applicable regulatory requirements?	<input checked="" type="checkbox"/>	<input type="checkbox"/>	<input type="checkbox"/>
7	Corrective actions as needed, by date:				
8	Date by when corrective actions are needed:				

Groundwater Gauging Well Inspection Report

Project Location:		AP-1			
Permit Number:					
Well ID:		YGWC-52			
Person Gauging:		Katie Pupkiewicz			
Date:		9/21/2020			
Time		10:49:00			
			Yes	No	N/A
1	Location Identification:				
	a	Is the well visible and accessible?	<input checked="" type="checkbox"/>	<input type="checkbox"/>	<input type="checkbox"/>
	b	Is the well properly identified with the correct well ID?	<input checked="" type="checkbox"/>	<input type="checkbox"/>	<input type="checkbox"/>
	c	Is the well in a high traffic area and does the well require protection from traffic?	<input type="checkbox"/>	<input checked="" type="checkbox"/>	<input type="checkbox"/>
	d	Is the drainage around the well acceptable? (no standing water, nor is well located in obvious drainage flow path)	<input checked="" type="checkbox"/>	<input type="checkbox"/>	<input type="checkbox"/>
2	Protective Casing:				
	a	Is the protective casing free from apparent damage and able to be secured?	<input checked="" type="checkbox"/>	<input type="checkbox"/>	<input type="checkbox"/>
	b	Is the casing free of degradation or deterioration?	<input checked="" type="checkbox"/>	<input type="checkbox"/>	<input type="checkbox"/>
	c	Does the casing have a functioning weep hole?	<input checked="" type="checkbox"/>	<input type="checkbox"/>	<input type="checkbox"/>
	d	Is the annular space between casings clear of debris and water, or filled with pea gravel/sand?	<input checked="" type="checkbox"/>	<input type="checkbox"/>	<input type="checkbox"/>
3	Surface Pad				
	a	Is the well pad in good condition (not cracked or broken)?	<input checked="" type="checkbox"/>	<input type="checkbox"/>	<input type="checkbox"/>
	b	Is the well pad sloped away from the protective casing?	<input checked="" type="checkbox"/>	<input type="checkbox"/>	<input type="checkbox"/>
	c	Is the well pad in complete contact with the protective casing?	<input checked="" type="checkbox"/>	<input type="checkbox"/>	<input type="checkbox"/>
	d	Is the well pad in complete contact with the ground surface and stable? (not	<input checked="" type="checkbox"/>	<input type="checkbox"/>	<input type="checkbox"/>
	e	Is the pad surface clean (not covered with sediment or debris)?	<input checked="" type="checkbox"/>	<input type="checkbox"/>	<input type="checkbox"/>
4	Internal Casing				
	a	Does the cap prevent entry of foreign material into the well?	<input checked="" type="checkbox"/>	<input type="checkbox"/>	<input type="checkbox"/>
	b	Is the casing free of kinks or bends, or any obstructions from foreign objects (such as bailers)?	<input checked="" type="checkbox"/>	<input type="checkbox"/>	<input type="checkbox"/>
	c	Is the well properly vented for equilibration of air pressure?	<input checked="" type="checkbox"/>	<input type="checkbox"/>	<input type="checkbox"/>
	d	Is the survey point clearly marked on the inner casing?	<input checked="" type="checkbox"/>	<input type="checkbox"/>	<input type="checkbox"/>
	e	Is the depth of the well consistent with the original well log?	<input checked="" type="checkbox"/>	<input type="checkbox"/>	<input type="checkbox"/>
	f	Is the casing stable? (or does the pvc move easily when touched or can it be taken apart by hand due to lack of grout or use of slip couplings in construction)	<input checked="" type="checkbox"/>	<input type="checkbox"/>	<input type="checkbox"/>
5	Sampling: Groundwater Wells Only:				
	a	Does well recharge adequately when purged?	<input type="checkbox"/>	<input type="checkbox"/>	<input checked="" type="checkbox"/>
	b	If dedicated sampling equipment installed, is it in good condition and specified in the approved groundwater plan for the facility?	<input type="checkbox"/>	<input type="checkbox"/>	<input checked="" type="checkbox"/>
	c	Does the well require redevelopment (low flow, turbid)?	<input type="checkbox"/>	<input type="checkbox"/>	<input checked="" type="checkbox"/>
6	Based on your professional judgement, is the well construction / location:				
		appropriate to 1) achieve the objectives of the Groundwater Monitoring Program and 2) comply with the applicable regulatory requirements?	<input checked="" type="checkbox"/>	<input type="checkbox"/>	<input type="checkbox"/>
			<input checked="" type="checkbox"/>	<input type="checkbox"/>	<input type="checkbox"/>
7	Corrective actions as needed, by date:				
8	Date by when corrective actions are needed:				

Groundwater Gauging Well Inspection



Project Location:		AP-1			
Permit Number:					
Well ID:		PZ-53			
Person Gauging:		Katie Pupkiewicz			
Date:		9/21/2020			
Time		11:09:00			
			Yes	No	N/A
1	Location Identification:				
	a	Is the well visible and accessible?	<input checked="" type="checkbox"/>	<input type="checkbox"/>	<input type="checkbox"/>
	b	Is the well properly identified with the correct well ID?	<input checked="" type="checkbox"/>	<input type="checkbox"/>	<input type="checkbox"/>
	c	Is the well in a high traffic area and does the well require protection from traffic?	<input type="checkbox"/>	<input checked="" type="checkbox"/>	<input type="checkbox"/>
	d	Is the drainage around the well acceptable? (no standing water, nor is well located in obvious drainage flow path)	<input checked="" type="checkbox"/>	<input type="checkbox"/>	<input type="checkbox"/>
2	Protective Casing:				
	a	Is the protective casing free from apparent damage and able to be secured?	<input checked="" type="checkbox"/>	<input type="checkbox"/>	<input type="checkbox"/>
	b	Is the casing free of degradation or deterioration?	<input checked="" type="checkbox"/>	<input type="checkbox"/>	<input type="checkbox"/>
	c	Does the casing have a functioning weep hole?	<input checked="" type="checkbox"/>	<input type="checkbox"/>	<input type="checkbox"/>
	d	Is the annular space between casings clear of debris and water, or filled with pea gravel/sand?	<input checked="" type="checkbox"/>	<input type="checkbox"/>	<input type="checkbox"/>
3	Surface Pad				
	a	Is the well pad in good condition (not cracked or broken)?	<input checked="" type="checkbox"/>	<input type="checkbox"/>	<input type="checkbox"/>
	b	Is the well pad sloped away from the protective casing?	<input checked="" type="checkbox"/>	<input type="checkbox"/>	<input type="checkbox"/>
	c	Is the well pad in complete contact with the protective casing?	<input checked="" type="checkbox"/>	<input type="checkbox"/>	<input type="checkbox"/>
	d	Is the well pad in complete contact with the ground surface and stable? (not undermined by erosion, animal burrows, and does not move when stepped on)	<input checked="" type="checkbox"/>	<input type="checkbox"/>	<input type="checkbox"/>
	e	Is the pad surface clean (not covered with sediment or debris)?	<input checked="" type="checkbox"/>	<input type="checkbox"/>	<input type="checkbox"/>
4	Internal Casing				
	a	Does the cap prevent entry of foreign material into the well?	<input checked="" type="checkbox"/>	<input type="checkbox"/>	<input type="checkbox"/>
	b	Is the casing free of kinks or bends, or any obstructions from foreign objects (such as bailers)?	<input checked="" type="checkbox"/>	<input type="checkbox"/>	<input type="checkbox"/>
	c	Is the well properly vented for equilibration of air pressure?	<input checked="" type="checkbox"/>	<input type="checkbox"/>	<input type="checkbox"/>
	d	Is the survey point clearly marked on the inner casing?	<input checked="" type="checkbox"/>	<input type="checkbox"/>	<input type="checkbox"/>
	e	Is the depth of the well consistent with the original well log?	<input checked="" type="checkbox"/>	<input type="checkbox"/>	<input type="checkbox"/>
	f	Is the casing stable? (or does the pvc move easily when touched or can it be taken apart by hand due to lack of grout or use of slip couplings in construction)	<input checked="" type="checkbox"/>	<input type="checkbox"/>	<input type="checkbox"/>
5	Sampling: Groundwater Wells Only:				
	a	Does well recharge adequately when purged?	<input type="checkbox"/>	<input type="checkbox"/>	<input checked="" type="checkbox"/>
	b	If dedicated sampling equipment installed, is it in good condition and specified in the approved	<input type="checkbox"/>	<input type="checkbox"/>	<input checked="" type="checkbox"/>
	c	Does the well require redevelopment (low flow, turbid)?	<input type="checkbox"/>	<input type="checkbox"/>	<input checked="" type="checkbox"/>
6	Based on your professional judgement, is the well construction / location:				
		appropriate to 1) achieve the objectives of the Groundwater Monitoring Program	<input checked="" type="checkbox"/>	<input type="checkbox"/>	<input type="checkbox"/>
		and 2) comply with the applicable regulatory requirements?	<input checked="" type="checkbox"/>	<input type="checkbox"/>	<input type="checkbox"/>
7	Corrective actions as needed, by date:				
8	Date by when corrective actions are needed:				

September 2020 Daily Calibration Log

Project Plant Yates

Field Staff: Becky Steever/Jake Swanson/ Michael Guy/Katie Pupkiewicz/Peter Argyrakis

Instrument Calibration

Date: 9/22/20 Time: 1030

Parameter	Units	Standard	SmarTROLL SN 611846	SmarTROLL SN 518534	SmarTROLL SN 513586	SmarTROLL SN 689918
DO	% saturation	100	100	100	100	100
Conductivity	us/cm	8000	8000	8000	8000	8000
pH	S.U.	4.00	--	--	--	--
pH	S.U.	6.98	7.02	7.02	7.02	7.02
pH	S.U.	10.00	--	--	--	--
ORP	mV	232.0	232.1	233.2	233.1	232.8

Turbidity Standard	Units	LaMotte SN 5961-3815	LaMotte SN 1164-2911	LaMotte SN 6012-4015	Geotech SN 18081847
0.0	NTU	0.00	0.00	0.00	0.00
10.0	NTU	10.00	10.00	10.00	10.00

: 9/23/20 Time: 7:00

Parameter	Units	Standard	SmarTROLL SN 611846	SmarTROLL SN 518534	SmarTROLL SN 513586	SmarTROLL SN 689918
DO	% saturation	100	100	100	100	100
Conductivity	us/cm	8000	8000	8000	8000	8000
pH	S.U.	4.00	--	--	--	--
pH	S.U.	6.98	7.02	7.02	7.02	7.02
pH	S.U.	10.00	--	--	--	--
ORP	mV	233.0	233.2	229.9	234.2	232.80

Turbidity Standard	Units	LaMotte SN 5961-3815	LaMotte SN 1164-2911	LaMotte SN 6012-4015	Geotech SN 18081847
0.0	NTU	0.00	0.00	0.00	0.00
10.0	NTU	10.00	10.00	10.00	10.00

September 2020 Daily Calibration Log

Project Plant Yates

Field Staff: Becky Steever/Jake Swanson/ Michael Guy/Katie Pupkiewicz/Peter Argyrakis

Instrument Calibration

Date: 9/24/20 Time: 7:00

Parameter	Units	Standard	SmarTROLL SN 611846	SmarTROLL SN 518534	SmarTROLL SN 513586	SmarTROLL SN 689918
DO	% saturation	100	100	99.9	99.9	100
Conductivity	us/cm	8000	8000	8000	8000	8000
pH	S.U.	4.00	--	--	--	--
pH	S.U.	7.00	7.02	7.00	7.00	7.00
pH	S.U.	10.00	--	--	--	--
ORP	mV	229	232.1	228.3	230.5	228.4

Turbidity Standard	Units	LaMotte SN 5961-3815	LaMotte SN 1164-2911	LaMotte SN 6012-4015	Geotech SN 18081847
0.0	NTU	0.00	0.00	0.00	0.00
10.0	NTU	10.00	10.00	10.00	10.00

Date: 9/25/20 Time: 7:00

Parameter	Units	Standard	SmarTROLL SN 611846	SmarTROLL SN 518534	SmarTROLL SN 513586	SmarTROLL SN 689918
DO	% saturation	100	100	NA	100	NA
Conductivity	us/cm	8000	8000	NA	8000	NA
pH	S.U.	4.00	--	NA	--	NA
pH	S.U.	7.00	7.00	NA	7.00	NA
pH	S.U.	10.00	--	NA	--	NA
ORP	mV	228	226.0	NA	229.1	NA

Turbidity Standard	Units	LaMotte SN 5961-3815	LaMotte SN 1164-2911	LaMotte SN 6012-4015	Geotech SN 18081847
0.0	NTU	0.00	NA	0.00	NA
10.0	NTU	10.00	NA	10.00	NA

Notes:

DO - Dissolved Oxygen; us/cm - microsiemens/centimeter; ORP - oxidation-reduction potential; mV - millivolts; NTU - Nphelometric Turbidity Units; NC - Not calibrated

Quick Cal solution standard is dependant on temperature and will fluctuate

NA = not used that day

October 2020

Baseline Event (YGWC-46A, YGWC-52)

Groundwater Sampling Form

Project Number	30052922	Well ID	YGWC-46A	Date	10/07/2020
Project Location	AP-1	Weather(°F)	Sunny, warm °F, , winds at mph.		
Measuring Pt. Description	Top of Inner Casing	Screen Setting (ft-bmp)	60.79-70.79	Casing Diameter (in)	2
Static Water Level (ft-bmp)	38.28	Total Depth (ft-bmp)	79.22	Water Column(ft)	40.94
MP Elevation	733.04	Pump Intake (ft-bmp)	66	Purge Method	Low-Flow
Sample Time		Well Volumes Purged	0.13	Sample ID	YGWC-46A
Purge Start	11:50	Gallons Purged	0.89	Replicate/ Code No.	NA
Purge End	12:40			Color	Clear

Time	Total Elapsed Minutes	Rate (mL/min)	Depth to Water (ft)	pH (standard units)	Specific Conductivity (µS/cm)	Turbidity (NTU)	Dissolved Oxygen (mg/L)	Temperature °C	Redox (mV)
11:50:06	00:00	150	38.28	6.0	985.82	0.5	8.5	22.2	169.8
11:55:06	05:00	150	40.38	5.3	1007.96	0.4	6.8	21.9	25.9
12:00:06	10:00	125	40.62	7.0	1137.64	1.4	0.5	22.0	-70.2
12:05:06	15:00	125	40.69	7.0	1142.10	9.5	0.3	22.4	-84.3
12:10:06	20:00	125	40.8	7.0	1146.86	18.2	0.3	22.5	-94.4
12:15:06	25:00	125	40.84	7.1	1150.66	13.3	0.2	22.6	-98.4

Constituent Sampled	Container	Number	Preservative
Metals	250 mL Plastic	1	HNO3
RAD Chem	1L Plastic	2	HNO3
Anions	250 mL Plastic	1	None
TDS	500 mL Plastic	1	None

Comments: Turbidity 0.44 (turbidity meter)

Well Casing Volume Conversion

Well diameter (inches) = gallons per foot
 1 = 0.04 1.5 = 0.09 2.5 = 0.26 3.5 = 0.50 6 = 1.47
 1.25 = 0.06 2 = 0.16 3 = 0.37 4 = 0.65

Well Information

Well Location: _____ Well Locked at Arrival: _____
 Condition of Well: _____ Well Locked at Departure: _____
 Well Completion: NA Key Number To Well: NA

ft-bmp = feet below measuring point
 in = inches
 ft = feet
 mL/min = milliliters per minute
 mS/cm = milliSiemens per centimeter
 NTU = Nephelometric Turbidity Unit
 mg/L = milligrams per liter
 µS/cm = microSiemens per centimete

Groundwater Sampling Form



Project Number 30052922 **Well ID** YGWC-52 **Date** 10/07/2020

Project Location AP-1 **Weather(°F)** 32.0 degrees F and Clear. The wind is blowing undefined at 0.0 mph.

Measuring Pt. Description Top of Inner Casing **Screen Setting (ft-bmp)** 69.22-79.22 **Casing Diameter (in)** 2 **Well Casing Material** PVC

Static Water Level (ft-bmp) 37.18 **Total Depth (ft-bmp)** 70.79 **Water Column(ft)** 33.61 **Gallons in Well** 5.46

MP Elevation 755.86 **Pump Intake (ft-bmp)** 74 **Purge Method** Low-Flow **Sample Method** Low-Flow

Sample Time 10:55 **Well Volumes Purged** 0.15 **Sample ID** YGWC-52 **Sampled by** Becky Steever

Purge Start 10:32 **Gallons Purged** 0.79 **Replicate/Code No.** NA **Color** Clear

Purge End 11:15

Time	Total Elapsed Minutes	Rate (mL/min)	Depth to Water (ft)	pH (standard units)	Specific Conductivity (µS/cm)	Turbidity (NTU)	Dissolved Oxygen (mg/L)	Temperature °C	Redox (mV)
10:32:39	00:00	150	37.81	7.1	5.18	0.1	8.5	22.7	218.9
10:37:39	05:00	150	37.8	7.1	4.55	0.1	8.4	23.1	216.1
10:42:39	10:00	150	37.81	5.9	487.54	0.2	2.2	21.2	220.4
10:47:39	15:00	150	37.81	5.9	484.51	0.3	1.6	21.5	210.7
10:52:39	20:00	150	37.82	5.9	487.72	0.1	1.4	21.8	200.6

Constituent Sampled	Container	Number	Preservative
Metals	250 mL Plastic	1	HNO3
RAD Chem	1L Plastic	2	HNO3
Anions	250 mL Plastic	1	None
TDS	500 mL Plastic	1	None

Comments: Calibrate smart troll at well before purging

Well Casing Volume Conversion

Well diameter (inches) = gallons per foot 1 = 0.04 1.5 = 0.09 2.5 = 0.26 3.5 = 0.50 6 = 1.47
 1.25 = 0.06 2 = 0.16 3 = 0.37 4 = 0.65

Well Information

Well Location: _____
 Condition of Well: _____
 Well Completion: NA _____

Well Locked at Arrival: _____
 Well Locked at Departure: _____
 Key Number To Well: NA _____

ft-bmp = feet below measuring point
 in = inches
 ft = feet
 mL/min = milliliters per minute
 mS/cm = milliSiemens per centimeter
 NTU = Nephelometric Turbidity Unit
 mg/L = milligrams per liter
 µS/cm = microSiemens per centimete

October 2020 Daily Calibration Log

Project Plant Yates

Field Staff: Becky Steever

Instrument Calibration

Date: 10/07/20 Time: 11:00

Parameter	Units	Standard	SmarTROLL SN 689918
DO	% saturation	100	100
Conductivity	us/cm	8000	8000
pH	S.U.	4.00	--
pH	S.U.	7.00	7.00
pH	S.U.	10.00	--
ORP	mV	227.3	227.3

Turbidity Standard	Units	LaMotte SN 8140 2616
0.0	NTU	0.00
10.0	NTU	10.00

Notes:

DO - Dissolved Oxygen; us/cm - microsiemens/centimeter; ORP - oxidation-reduction potential; mV -millivolts; NTU - Nphelometric Turbidity Units;

November 2020

Baseline Event (YGWC-46A, YGWC-52)

Groundwater Sampling Form

Project Number	30052922	Well ID	YGWC-46A	Date	11/12/2020
Project Location	AP-1	Weather(°F)	32.0 degrees F and Cloudy. The wind is blowing undefined at 0.0 mph.		
Measuring Pt. Description	Top of Inner Casing	Screen Setting (ft-bmp)	60.79-70.79	Casing Diameter (in)	2
Static Water Level (ft-bmp)	37.74	Total Depth (ft-bmp)	79.22	Water Column(ft)	41.48
MP Elevation	733.04	Pump Intake (ft-bmp)	66	Purge Method	Low-Flow
Sample Time	10:05	Well Volumes Purged	0.19	Sample ID	YGWC-46A
Purge Start	09:28	Gallons Purged	1.25	Replicate/ Code No.	NA
Purge End	10:00			Color	Clear

Time	Total Elapsed Minutes	Rate (mL/min)	Depth to Water (ft)	pH (standard units)	Specific Conductivity (µS/cm)	Turbidity (NTU)	Dissolved Oxygen (mg/L)	Temperature °C	Redox (mV)
09:28:09	00:00	150	37.74	6.9	1153.83	0.0	4.2	20.5	178.7
09:33:09	05:00	150	39.41	7.1	1124.04	0.4	2.3	19.8	-87.4
09:38:09	10:00	150	39.41	7.1	1124.19	0.8	0.9	20.3	-97.1
09:38:42	10:33	150	39.91	7.1	1118.81	1.3	0.8	20.2	-98.2
09:43:42	15:33	150	40.28	7.1	1128.05	34.5	0.4	19.8	-103.3
09:49:38	21:29	150	40.51	7.1	1133.17	0.0	0.8	20.0	-98
09:54:38	26:29	150	40.66	7.0	1139.69	0.0	0.4	19.9	-95.4
09:59:38	31:29	150	40.62	7.0	1140.78	0.4	0.3	19.8	-92.2

Constituent Sampled	Container	Number	Preservative
Metals	250 mL Plastic	1	HNO3
RAD Chem	1L Plastic	2	HNO3
Anions	250 mL Plastic	1	None
TDS	500 mL Plastic	1	None

Comments: Final turbidity 2.11

Well Casing Volume Conversion

Well diameter (inches) = gallons per foot 1 = 0.04 1.5 = 0.09 2.5 = 0.26 3.5 = 0.50 6 = 1.47
 1.25 = 0.06 2 = 0.16 3 = 0.37 4 = 0.65

Well Information

Well Location: _____	Well Locked at Arrival: _____
Condition of Well: _____	Well Locked at Departure: _____
Well Completion: NA	Key Number To Well: NA

ft-bmp = feet below measuring point
 in = inches
 ft = feet
 mL/min = milliliters per minute
 mS/cm = milliSiemens per centimeter
 NTU = Nephelometric Turbidity Unit
 mg/L = milligrams per liter
 µS/cm = microSiemens per centimete

Groundwater Sampling Form

Project Number	30052922	Well ID	YGWC-52	Date	11/12/2020
Project Location	AP-1	Weather(°F)	70 °F, Overcast, winds at 0 mph.		
Measuring Pt. Description	Top of Inner Casing	Screen Setting (ft-bmp)	69.22-79.22	Casing Diameter (in)	2
Static Water Level (ft-bmp)	37.68	Total Depth (ft-bmp)	70.79	Water Column(ft)	33.11
MP Elevation	755.86	Pump Intake (ft-bmp)	65	Purge Method	Low-Flow
Sample Time	11:40	Well Volumes Purged	0.15	Sample ID	YGWC-52
Purge Start	11:15	Gallons Purged	0.79	Replicate/ Code No.	NA
Purge End	11:35			Color	Clear

Time	Total Elapsed Minutes	Rate (mL/min)	Depth to Water (ft)	pH (standard units)	Specific Conductivity (µS/cm)	Turbidity (NTU)	Dissolved Oxygen (mg/L)	Temperature °C	Redox (mV)
11:15:17	00:00	150	37.68	6.0	488.56	1.0	3.5	20.5	104.1
11:20:17	05:00	150	37.89	5.9	478.42	0.7	2.1	19.8	127.1
11:25:17	10:00	150	38.02	5.9	476.85	0.0	1.6	19.6	140.0
11:30:17	15:00	150	38.13	5.9	477.16	0.0	1.4	19.6	148.3
11:35:17	20:00	150	38.15	5.9	476.52	0.0	1.4	19.3	157.7

Constituent Sampled	Container	Number	Preservative
Metals	1L Plastic	2	HNO3
Dissolved Metals	250 mL Plastic	1	HNO3
RAD Chem	500 mL Plastic	1	HNO3
Chloride	250 mL Plastic	1	None

Comments: Last turbidity: 0.32

Well Casing Volume Conversion

Well diameter (inches) = gallons per foot 1 = 0.04 1.5 = 0.09 2.5 = 0.26 3.5 = 0.50 6 = 1.47
 1.25 = 0.06 2 = 0.16 3 = 0.37 4 = 0.65

Well Information

Well Location: _____	Well Locked at Arrival: _____
Condition of Well: _____	Well Locked at Departure: _____
Well Completion: NA _____	Key Number To Well: NA _____

ft-bmp = feet below measuring point
 in = inches
 ft = feet
 mL/min = milliliters per minute
 mS/cm = milliSiemens per centimeter
 NTU = Nephelometric Turbidity Unit
 mg/L = milligrams per liter
 µS/cm = microSiemens per centimete

November 2020 Daily Calibration Log

Project Plant Yates

Field Staff: Becky Steever

Instrument Calibration

Date: 11/12/20 Time: 08:30

Parameter	Units	Standard	SmarTROLL SN 514255
DO	% saturation	100	100
Conductivity	us/cm	8000	8000
pH	S.U.	4.00	--
pH	S.U.	7.00	7.00
pH	S.U.	10.00	--
ORP	mV	217.3	217.3

Turbidity Standard	Units		LaMotte SN 8140-3241
0.0	NTU		0.00
10.0	NTU		10.00

Notes:

DO - Dissolved Oxygen; us/cm - microsiemens/centimeter; ORP - oxidation-reduction potential; mV - millivolts; NTU - Nphelometric Turbidity Units;

APPENDIX C

Historical Groundwater Analytical Data



Analyte		Units	YAMW-6	YAMW-7	YGWA-47	YGWA-47	YGWA-47	YGWA-47	YGWA-47	YGWA-47	
			YAMW-6 (011520)	YAMW-7 (011520)	YGWA-47 (083016)	YGWA-47 (111416)	YGWA-47 (121516)	YGWA-47 (022417)	YGWA-47 (050817)	YGWA-47 (071117)	YGWA-47 (101017)
			1/15/2020	1/15/2020	8/30/2016	11/14/2016	12/15/2016	2/24/2017	5/8/2017	7/11/2017	10/10/2017
Appendix III	Boron	mg/l	0.41	3.2	0.0166 J	0.0166 J	NA	0.0145 J	0.0141 J	0.0131 J	0.0124 J
	Calcium	mg/l	NA	NA	20.9	18.6	NA	16.1	14.6	14.3	12.1
	Chloride	mg/l	NA	NA	5.2	6.4	NA	5.5	5.8	5.8	5.9
	Fluoride	mg/l	NA	NA	0.09 J	0.18 J	NA	0.05 J	0.03 J	0.07 J	< 0.3
	pH	SU	7.17	8.22	5.75	5.59	NA	5.49	5.58	5.58	5.49
	Sulfate	mg/l	NA	NA	160	150	NA	120	120	110	93
	Total Dissolved Solids	mg/l	NA	NA	319	280	NA	162	194	193	175
	Appendix IV	Antimony	mg/l	NA	NA	0.0028 J	< 0.003	NA	< 0.003	0.0004 J	0.0006 J
Arsenic		mg/l	NA	NA	< 0.005	< 0.005	NA	< 0.005	< 0.005	< 0.005	0.0007 J
Barium		mg/l	NA	NA	0.0413	0.0383	NA	0.0351	0.0251	0.0233	0.0207
Beryllium		mg/l	NA	NA	< 0.003	< 0.003	NA	< 0.003	0.00007 J	< 0.003	< 0.003
Cadmium		mg/l	NA	NA	0.0001 J	0.0001 J	NA	0.00009 J	0.0001 J	< 0.001	< 0.001
Chromium		mg/l	NA	NA	< 0.01	0.0093 J	NA	< 0.01	< 0.01	< 0.01	< 0.01
Cobalt		mg/l	0.00052 J	0.00048 J	0.0073 J	0.0115	NA	0.0106	0.0099 J	0.0096 J	0.0036 J
Lead		mg/l	NA	NA	< 0.005	< 0.005	NA	< 0.005	< 0.005	< 0.005	< 0.005
Lithium		mg/l	NA	NA	0.0061 J	0.0064 J	NA	0.0049 J	0.0053 J	0.0051 J	0.0043 J
Mercury		mg/l	NA	NA	< 0.0005	< 0.0005	NA	< 0.0005	< 0.0005	< 0.0005	< 0.0005
Molybdenum		mg/l	NA	NA	< 0.01	< 0.01	NA	< 0.01	< 0.01	< 0.01	< 0.01
Combined Radium - 226/228		pci/l	NA	NA	1.09	NA	1 U	0.504 U	0.455 U	0.471 U	0.649 U
Selenium		mg/l	NA	NA	0.0017 J	< 0.01	NA	0.0011 J	< 0.01	< 0.01	< 0.01
Thallium		mg/l	NA	NA	< 0.001	< 0.001	NA	< 0.001	< 0.001	< 0.001	< 0.001

Analyte	Units	YGWA-47	YGWA-47	YGWA-47	YGWA-47	YGWA-47	YGWA-47	YGWA-47	YGWA-47	YGWA-47	
		YGWA-47 (040218)	YGWA-47 (091918)	YGWA-47 (032719)	YGWA-47 (082019)	YGWA-47 (100819)	YGWA-47 (031720)	YGWA-47 (082720)	YGWA-47 (092220)	YGWA-47 (083116)	
		4/2/2018	9/19/2018	3/27/2019	8/20/2019	10/8/2019	3/17/2020	8/27/2020	9/22/2020	8/31/2016	
Appendix III	Boron	mg/l	0.013 J	0.012 J	0.013 J	NA	0.012 J	0.023 J	NA	0.0076 J	0.541
	Calcium	mg/l	< 25	11.1 J	10.8 J	NA	9.7	14.8	NA	10.1	27.3
	Chloride	mg/l	4.8	4	4.3	NA	4.4	4.1	NA	4.2	13
	Fluoride	mg/l	< 0.3	< 0.3	0.081 J	< 0.3	0.034 J	< 0.050	< 0.050	< 0.050	< 0.3
	pH	SU	6.3	5.48	5.83	5.58	5.59	5.57	4.88	5.46	6.01
	Sulfate	mg/l	88.8	75	65.9	NA	52.3	71.6	NA	51.5	150
	Total Dissolved Solids	mg/l	192	186	170	NA	172	165	NA	141	332
	Appendix IV	Antimony	mg/l	< 0.003	< 0.003	NA	< 0.003	NA	NA	0.00048 J	< 0.00028
Arsenic		mg/l	< 0.005	0.00072 J	NA	< 0.005	< 0.005	< 0.00035	< 0.00078	< 0.00078	< 0.005
Barium		mg/l	0.022	0.023	NA	0.024	0.025	0.035	0.027	0.026	0.126
Beryllium		mg/l	< 0.003	0.000057 J	NA	< 0.003	NA	NA	0.000047 J	< 0.000046	< 0.003
Cadmium		mg/l	< 0.001	< 0.001	NA	< 0.0025	< 0.0025	< 0.00011	< 0.00012	NA	< 0.001
Chromium		mg/l	< 0.01	< 0.01	NA	< 0.01	NA	NA	< 0.00055	< 0.00055	< 0.01
Cobalt		mg/l	< 0.01	0.0036 J	NA	0.00092 J	0.0014 J	0.0017 J	0.0011 J	0.00097 J	0.0119
Lead		mg/l	< 0.005	< 0.005	NA	< 0.005	NA	NA	< 0.000036	< 0.000036	< 0.005
Lithium		mg/l	0.0045 J	0.0043 J	NA	0.0036 J	0.0036 J	0.0046 J	0.0039 J	0.0036 J	0.0115 J
Mercury		mg/l	< 0.0005	0.000053 J	NA	< 0.0005	NA	NA	< 0.000078	NA	< 0.0005
Molybdenum		mg/l	< 0.01	< 0.01	NA	< 0.01	< 0.01	< 0.00095	< 0.00069	< 0.00069	< 0.01
Combined Radium - 226/228		pci/l	0.512 U	0.789 U	NA	2.44	1.72	1.22 U	1.26 U	1.06 U	2.15
Selenium		mg/l	< 0.01	< 0.01	NA	< 0.01	NA	NA	< 0.0016	NA	< 0.01
Thallium		mg/l	< 0.001	< 0.001	NA	0.000058 J	0.000084 J	< 0.000052	< 0.00014	NA	< 0.001

Analyte	Units	YGWC-44	YGWC-44	YGWC-44	YGWC-44	YGWC-44	YGWC-44	YGWC-44	YGWC-44	YGWC-44	
		YGWC-44 (111516)	YGWC-44 (022817)	YGWC-44 (050817)	YGWC-44 (071317)	YGWC-44 (101017)	YGWC-44 (040418)	YGWC-44 (091918)	YGWC-44 (032719)	YGWC-44 (082019)	
		11/15/2016	2/28/2017	5/8/2017	7/13/2017	10/10/2017	4/4/2018	9/19/2018	3/27/2019	8/20/2019	
Appendix III	Boron	mg/l	0.706	0.623	0.69	0.649	0.603	0.66	0.66	0.57	NA
	Calcium	mg/l	27.8	26.4	29.9	30.2	27.2	30.1	29.2	27.9	NA
	Chloride	mg/l	14	12	13	13	14	13.4	14.2	14	NA
	Fluoride	mg/l	0.12 J	0.07 J	0.04 J	< 0.3	< 0.3	< 0.3	< 0.3	< 0.3	< 0.3
	pH	SU	5.91	5.85	5.91	5.8	5.76	5.77	5.77	6.1	5.78
	Sulfate	mg/l	150	130	150	150	140	137	137	146	NA
	Total Dissolved Solids	mg/l	356	483	296	345	311	313	326	302	NA
	Appendix IV	Antimony	mg/l	< 0.003	< 0.003	< 0.003	< 0.003	< 0.003	< 0.003	< 0.003	NA
Arsenic		mg/l	< 0.005	0.0005 J	0.0006 J	< 0.005	0.0007 J	< 0.005	0.00086 J	NA	0.00097 J
Barium		mg/l	0.115	0.121	0.125	0.106	0.112	0.12	0.11	NA	0.1
Beryllium		mg/l	< 0.003	< 0.003	< 0.003	< 0.003	< 0.003	< 0.003	< 0.003	NA	< 0.003
Cadmium		mg/l	< 0.001	< 0.001	< 0.001	< 0.001	< 0.001	< 0.001	< 0.001	NA	< 0.0025
Chromium		mg/l	< 0.01	< 0.01	< 0.01	< 0.01	< 0.01	< 0.01	< 0.01	NA	< 0.01
Cobalt		mg/l	0.0033 J	0.0017 J	0.0018 J	0.0022 J	0.0017 J	< 0.01	0.0025 J	NA	0.002 J
Lead		mg/l	< 0.005	< 0.005	< 0.005	< 0.005	< 0.005	< 0.005	< 0.005	NA	< 0.005
Lithium		mg/l	0.0148 J	0.0124 J	0.0132 J	0.0124 J	0.0123 J	0.014 J	0.013 J	NA	0.013 J
Mercury		mg/l	< 0.0005	< 0.0005	< 0.0005	< 0.0005	< 0.0005	< 0.0005	0.00006 J	NA	< 0.0005
Molybdenum		mg/l	< 0.01	0.0005 J	< 0.01	< 0.01	< 0.01	< 0.01	< 0.01	NA	< 0.01
Combined Radium - 226/228		pci/l	0.676 U	0.241 U	0.508 U	0.77 U	1.43	0.325 U	0.386 U	NA	1.71
Selenium		mg/l	< 0.01	< 0.01	< 0.01	< 0.01	< 0.01	< 0.01	< 0.01	NA	< 0.01
Thallium	mg/l	< 0.001	< 0.001	< 0.001	< 0.001	< 0.001	< 0.001	< 0.001	NA	< 0.001	

Analyte	Units	YGWC-44	YGWC-44	YGWC-44	YGWC-44	YGWC-45	YGWC-45	YGWC-45	YGWC-45	YGWC-45	
		YGWC-44 (100819)	YGWC-44 (031720)	YGWC-44 (082720)	YGWC-44 (092220)	YGWC-45 (083116)	YGWC-45 (111416)	YGWC-45 (022717)	YGWC-45 (050917)	YGWC-45 (071317)	
		10/8/2019	3/17/2020	8/27/2020	9/22/2020	8/31/2016	11/14/2016	2/27/2017	5/9/2017	7/13/2017	
Appendix III	Boron	mg/l	0.58	0.61	NA	0.59	0.308	0.368	0.321	0.338	0.34
	Calcium	mg/l	28.1	31.9	NA	30.4	46.7	50.6	49.4	56	54.8
	Chloride	mg/l	14.8	14.0	NA	14.4	5.8	5.8	5	4.6	4.7
	Fluoride	mg/l	< 0.3	< 0.050	< 0.050	< 0.050	0.11 J	0.71	0.22 J	0.2 J	0.11 J
	pH	SU	5.84	5.90	5.75	5.53	7.15	6.96	6.79	6.9	6.77
	Sulfate	mg/l	142	121	NA	130	190	200	190	190	180
	Total Dissolved Solids	mg/l	324	283	NA	294	402	445	346	388	433
	Appendix IV	Antimony	mg/l	NA	NA	< 0.00028	< 0.00028	< 0.003	< 0.003	< 0.003	< 0.003
Arsenic		mg/l	< 0.005	< 0.00035	< 0.00078	< 0.00078	< 0.005	< 0.005	< 0.005	< 0.005	< 0.005
Barium		mg/l	0.098	0.099	0.086	0.096	0.0754	0.0701	0.0834	0.0779	0.0719
Beryllium		mg/l	NA	NA	< 0.000046	< 0.000046	< 0.003	< 0.003	< 0.003	< 0.003	< 0.003
Cadmium		mg/l	< 0.0025	< 0.00011	< 0.00012	NA	< 0.001	< 0.001	< 0.001	< 0.001	< 0.001
Chromium		mg/l	NA	NA	< 0.00055	< 0.00055	< 0.01	0.0061 J	< 0.01	< 0.01	0.0006 J
Cobalt		mg/l	0.0017 J	0.0040 J	0.0030 J	0.0065	0.0009 J	0.0009 J	0.001 J	0.0008 J	0.0009 J
Lead		mg/l	NA	NA	< 0.000036	< 0.000036	< 0.005	< 0.005	< 0.005	0.0001 J	< 0.005
Lithium		mg/l	0.012 J	0.013 J	0.013 J	0.013 J	0.0147 J	0.0175 J	0.0135 J	0.0136 J	0.0129 J
Mercury		mg/l	NA	NA	< 0.000078	NA	< 0.0005	< 0.0005	< 0.0005	< 0.0005	< 0.0005
Molybdenum		mg/l	< 0.01	< 0.00095	< 0.00069	< 0.00069	0.0024 J	< 0.01	0.0018 J	0.0015 J	0.0015 J
Combined Radium - 226/228		pci/l	0.769 U	1.37	0.0859 U	0.327 U	1.65	0.981 U	0.528 U	1.4	0.611 U
Selenium		mg/l	NA	NA	< 0.0016	NA	< 0.01	< 0.01	< 0.01	< 0.01	< 0.01
Thallium		mg/l	< 0.001	0.000080 J	< 0.00014	NA	< 0.001	< 0.001	< 0.001	< 0.001	< 0.001

Analyte	Units	YGWC-45	YGWC-45	YGWC-45	YGWC-45	YGWC-45	YGWC-45	YGWC-45	YGWC-45	YGWC-45	
		YGWC-45 (101017)	YGWC-45 (040318)	YGWC-45 (091918)	YGWC-45 (032719)	YGWC-45 (082019)	YGWC-45 (100919)	YGWC-45 (031720)	YGWC-45 (082820)	YGWC-45 (092320)	
		10/10/2017	4/3/2018	9/19/2018	3/27/2019	8/20/2019	10/9/2019	3/17/2020	8/28/2020	9/23/2020	
Appendix III	Boron	mg/l	0.319	0.35	0.35	0.33	NA	0.35	0.37	NA	0.32
	Calcium	mg/l	52.8	50.6	50.5	48.8	NA	47.9	54.8	NA	50.0
	Chloride	mg/l	4.5	4.6	4.7	4.6	NA	5.1	4.6	NA	4.9
	Fluoride	mg/l	0.39	< 0.3	< 0.3	0.18 J	< 0.3	< 0.3	0.076 J	0.070 J	0.082 J
	pH	SU	6.9	6.44	6.47	7.18	6.48	6.55	6.69	6.84	6.57
	Sulfate	mg/l	180	183	192	188	NA	183	161	NA	170
	Total Dissolved Solids	mg/l	396	418	413	383	NA	432	391	NA	404
	Appendix IV	Antimony	mg/l	< 0.003	< 0.003	< 0.003	NA	< 0.003	NA	NA	0.0017 J
Arsenic		mg/l	0.0006 J	0.00061 J	0.00072 J	NA	0.00078 J	< 0.005	< 0.00035	< 0.00078	< 0.00078
Barium		mg/l	0.0708	0.068	0.064	NA	0.057	0.058	0.061	0.053	0.052
Beryllium		mg/l	< 0.003	< 0.003	< 0.003	NA	< 0.003	NA	NA	< 0.000046	< 0.000046
Cadmium		mg/l	< 0.001	< 0.001	< 0.001	NA	< 0.0025	< 0.0025	< 0.00011	< 0.00012	NA
Chromium		mg/l	< 0.01	< 0.01	< 0.01	NA	< 0.01	NA	NA	< 0.00055	0.00058 J
Cobalt		mg/l	0.0008 J	< 0.01	0.00081 J	NA	0.00071 J	0.0007 J	0.00081 J	0.00055 J	0.00053 J
Lead		mg/l	< 0.005	< 0.005	< 0.005	NA	< 0.005	NA	NA	< 0.000036	< 0.000036
Lithium		mg/l	0.015 J	0.014 J	0.012 J	NA	0.012 J	0.012 J	0.014 J	0.012 J	0.012 J
Mercury		mg/l	< 0.0005	< 0.0005	0.000071 J	NA	< 0.0005	NA	NA	< 0.000078	NA
Molybdenum		mg/l	0.0015 J	< 0.01	< 0.01	NA	0.0011 J	0.0012 J	0.0016 J	0.0013 J	0.0011 J
Combined Radium - 226/228		pci/l	1.47	1.53	0.839 U	NA	2.23	1.61	1.44	0.983 U	0.746 U
Selenium		mg/l	< 0.01	< 0.01	< 0.01	NA	< 0.01	NA	NA	< 0.0016	NA
Thallium	mg/l	< 0.001	< 0.001	< 0.001	NA	< 0.001	< 0.001	< 0.000052	< 0.00014	NA	

Analyte	Units	YGWC-46	YGWC-46	YGWC-46	YGWC-46	YGWC-46	YGWC-46	YGWC-46	YGWC-46	
		YGWC-46 (090116)	YGWC-46 (111616)	YGWC-46 (112816)	YGWC-46 (022717)	YGWC-46 (050817)	YGWC-46 (071317)	YGWC-46 (101117)	YGWC-46 (040418)	
		9/1/2016	11/16/2016	11/28/2016	2/27/2017	5/8/2017	7/13/2017	10/11/2017	4/4/2018	
Appendix III	Boron	mg/l	2.12	2.03	NA	1.29	1.71	1.62	1.17	1.2
	Calcium	mg/l	96.8	107	NA	104	103	83.7	69	51.9
	Chloride	mg/l	37	37	NA	33	33	32	29	26.6
	Fluoride	mg/l	0.08 J	0.04 J	NA	0.05 J	0.004 J	0.35	< 0.3	< 0.3
	pH	SU	6.19	6.05	NA	6.01	6.1	6.07	5.93	6.01
	Sulfate	mg/l	770	780	NA	650	770	630	540	430
	Total Dissolved Solids	mg/l	1240	1220	NA	1060	1160	996	835	1470
	Appendix IV	Antimony	mg/l	< 0.003	< 0.003	NA	< 0.003	< 0.003	< 0.003	< 0.003
Arsenic		mg/l	< 0.005	< 0.005	NA	< 0.005	0.0007 J	0.0011 J	0.0011 J	0.00087 J
Barium		mg/l	0.0414	0.0365	NA	0.0326	0.0332	0.0365	0.0288	0.025
Beryllium		mg/l	< 0.003	< 0.003	NA	< 0.003	< 0.003	< 0.003	< 0.003	< 0.003
Cadmium		mg/l	< 0.001	< 0.001	NA	< 0.001	0.0001 J	< 0.001	< 0.001	< 0.001
Chromium		mg/l	< 0.01	< 0.01	NA	< 0.01	< 0.01	< 0.01	< 0.01	< 0.01
Cobalt		mg/l	0.0171	0.0145	NA	0.0161	0.0367	0.0265	0.0556	0.025
Lead		mg/l	< 0.005	< 0.005	NA	< 0.005	< 0.005	< 0.005	< 0.005	< 0.005
Lithium		mg/l	0.0077 J	0.0075 J	NA	0.0084 J	0.0087 J	0.0104 J	0.0099 J	0.012 J
Mercury		mg/l	< 0.0005	< 0.0005	NA	< 0.0005	< 0.0005	< 0.0005	< 0.0005	< 0.0005
Molybdenum		mg/l	< 0.01	< 0.01	NA	< 0.01	0.0008 J	0.0015 J	0.002 J	0.0021 J
Combined Radium - 226/228		pci/l	2.28	0.639 U	0.996	0.617 U	0.949	1.41	0.856 U	0.974
Selenium		mg/l	< 0.01	< 0.01	NA	< 0.01	< 0.01	< 0.01	< 0.01	< 0.01
Thallium		mg/l	< 0.001	< 0.001	NA	< 0.001	< 0.001	< 0.001	< 0.001	< 0.001

Appendix C Notes
Historical Groundwater Analytical Data
2020 Semiannual Groundwater Monitoring and Corrective Action Report
Georgia Power Company
Plant Yates - AP-1

Notes:

1. Analytical results are reported in milligrams per liter except for combined radium results, which are reported in picoCuries per liter and pH in standard units.
 2. Appendix III = Indicator parameters evaluated during Detection Monitoring.
 3. Appendix IV = Parameters evaluated during Assessment Monitoring.
- Not analyzed for this constituent.
< Analyte was not detected above the laboratory reporting limit (RL) or method detection limit (MDL). Data prior to 2020 is reported to the RL.
NA = Not analyzed.

Laboratory Qualifiers:

- J = Estimated concentration above the method detection limit and below the reporting limit.
U - the substance was detected below the Minimum Detection Concentration (MDC) and the precision of the laboratory instruments could not produce a reliable value. Therefore, the value followed by U is qualified by the laboratory as estimated.

APPENDIX D

Statistical Analysis




Appendix III Statistically Significant Increase Summary (September 2020)

Appendix III Parameter	Monitoring Wells
Boron	YGWC-44, YGWC-45, YGWC-46A
Calcium	YGWC-45, YGWC-46A, YGWC-52
Chloride	YGWC-44, YGWC-46A
Sulfate	YGWC-45, YGWC-46A
Total Dissolved Solids	YGWC-44, YGWC-45, YGWC-46A, YGWC-52

GROUNDWATER STATS CONSULTING

February 23, 2021

Southern Company Services
Attn: Mr. Joju Abraham
241 Ralph McGill Blvd NE, Bin 10160
Atlanta, Georgia 30308-3374



Re: Plant Yates Ash Pond 1 (AP-1)
Statistical Analysis September 2020 1st Semi-Annual Sample Event

Dear Mr. Abraham,

Groundwater Stats Consulting, formerly the statistical consulting division of Sanitas Technologies, is pleased to provide the September 2020 1st Semi-Annual Groundwater statistical summary of groundwater data for Georgia Power Company's Plant Yates AP-1. The analysis complies with the federal rule for the Disposal of Coal Combustion Residuals from Electric Utilities (CCR Rule, 2015), the Georgia Environmental Protection Division Rules for Solid Waste Management Chapter 391-3-4-.10, and follows the United States Environmental Protection Agency (USEPA) Unified Guidance (2009).

Sampling for the Appendix III parameters began in 2016, and at least 8 background samples were collected at each of the groundwater monitoring wells. Semi-annual sampling of the majority of Appendix IV constituents has been performed for several years in accordance with the Georgia Department of Natural Resources, Environmental Protection Division groundwater monitoring regulations. A list of all parameters is provided below.

The monitoring well network, as provided by Southern Company Services, consists of the following:

- **Upgradient wells:**
 - **AP-1:** YGWA-47
 - **AP-2:** YGWA-1D, YGWA-1I, YGWA-2I, YGWA-3D, YGWA-3I, YGWA-14S and, YGWA-30I
 - **Gypsum Landfill:** GWA-2

- **AMA-R6:** YGWA-17S, YGWA-18I, YGWA-18S, YGWA-20S, YGWA-21I, YGWA-39, YGWA-40, YGWA-4I, YGWA-5D, and YGWA-5I
- **Downgradient wells:** YGWC-44, YGWC-45, YGWC-46A, and YGWC-52

Combined upgradient well data from all units at Plant Yates are utilized to construct background limits for Appendix III and IV parameters. Well YGWC-46 was abandoned in June 2020 and well YGWC-46A began baseline sampling in July 2020 to supplement existing data in well YGWC-46. In all cases, concentrations from both wells are below established MCLs. When a minimum of 8 samples have been collected from new well YGWC-46A, the Mann-Whitney test of medians will be used to evaluate whether the medians of both wells are statistically similar. In cases where there are statistically significant differences, the historical record will be truncated so that only data from new well YGWC-46A are evaluated in the confidence interval comparisons to respective Groundwater Protection Standards. Well YGWC-52 was installed in June 2020, and baseline sampling began in August 2020.

All data were sent electronically to Groundwater Stats Consulting, and the statistical analysis was reviewed by Dr. Jim Loftis, Civil & Environmental Engineering professor emeritus at Colorado State University and Senior Advisor to Groundwater Stats Consulting.

The CCR program consists of the constituents listed below. The terms “parameters” and “constituents” are used interchangeably.

- **Appendix III** (Detection Monitoring) - boron, calcium, chloride, fluoride, pH, sulfate, and TDS
- **Appendix IV** (Assessment Monitoring) – antimony, arsenic, barium, beryllium, cadmium, chromium, cobalt, combined radium 226 + 228, fluoride, lead, lithium, mercury, molybdenum, selenium, and thallium

Note that when there are no detections present in downgradient wells for a given constituent, statistical analyses are not required. A summary of well/constituent pairs with 100% nondetects follows this letter. Additionally, when Appendix IV constituents are not detected during a scheduled Scan event, no statistical analyses are required during the semi-annual sample event. During the annual Scan event conducted in August 2020, cadmium, mercury, selenium, and thallium were not detected and, therefore, were not required to be sampled during the September 2020 event. Since all units at Plant Yates utilize combined upgradient well data from individual units, in some cases upgradient wells at a given unit were not sampled for all constituents if no detections were present at downgradient wells for that particular unit. The following constituents were not

detected during their respective Scan event; therefore, upgradient wells at the units listed below were not sampled for that constituent:

- Yates Gypsum Landfill: molybdenum
- Yates AP-2: mercury
- Yates AMA-R6: mercury

For all constituents, a substitution of the most recent reporting limit is used for nondetect data. This generally gives the most conservative limit in each case and in the time series plots, a single reporting limit substitution is used across all wells for a given parameter since the wells are plotted as a group. In the case of cobalt, due to varying detection limits in individual wells, the most recent reporting limit of 0.005 mg/L was substituted across all wells.

Time series plots for Appendix III and IV parameters at all wells are provided for the purpose of screening data at these wells (Figure A). Additionally, a separate section of box plots is included for all constituents at upgradient and downgradient wells (Figure B). The time series plots are used to initially screen for suspected outliers and trends, while the box plots provide visual representation of variation within individual wells and between all wells. Values in background which have been flagged as outliers may be seen in a lighter font and as a disconnected symbol on the graphs. A summary of flagged outliers follows this report (Figure C).

Summary of Statistical Methods – Appendix III and IV Parameters:

Based on the April 2019 evaluation and state and federal regulatory requirements described below, the following methods were selected for Appendix III and IV constituents:

- Appendix III: Interwell prediction limits, combined with a 1-of-2 resample plan for boron, calcium, chloride, fluoride, pH, sulfate, and TDS
- Appendix IV: Confidence intervals on downgradient well data compared against Ground Water Protections Standards (GWPS) for each Appendix IV constituent

The distribution of data is tested using the Shapiro-Wilk/Shapiro-Francia test for normality. Parametric prediction limits (or tolerance limits or confidence intervals as applicable) are utilized when the screened historical data follow a normal or transformed-normal distribution. When data cannot be normalized or the majority of data are nondetects, a nonparametric test is utilized. While the false positive rate associated with the parametric limits is based on an annual 10% (5% per semi-annual event) as

recommended by the EPA Unified Guidance (2009), the false positive rate associated with the nonparametric limits is dependent upon the available background sample size, number of future comparisons, and verification resample plan. The following approaches are used for handling nondetects (USEPA, 2009):

- No statistical analyses are required on wells and analytes containing 100% nondetects (USEPA Unified Guidance, 2009, Chapter 6).
- When data contain <15% nondetects in background, simple substitution of one-half the reporting limit is utilized in the statistical analysis. The reporting limit utilized for nondetects is the practical quantification limit (PQL) as reported by the laboratory.
- When data contain between 15-50% nondetects, the Kaplan-Meier nondetect adjustment is applied to the background data. This technique adjusts the mean and standard deviation of the historical concentrations to account for concentrations below the reporting limit.
- Nonparametric prediction limits are used on data containing greater than 50% nondetects.

Natural systems continuously evolve due to physical changes made to the environment. Examples include capping a landfill, paving areas near a well, or lining a drainage channel to prevent erosion. Periodic updating of background statistical limits is necessary to accommodate these types of changes. In the interwell case, prediction limits are updated with upgradient well data during each event after careful screening for any new outliers. In some cases, the earlier portion of data are deselected prior to construction of limits to provide sensitive limits that will rapidly detect changes in groundwater quality. Even though the data are excluded from the calculation, the values will continue to be reported and shown in tables and graphs.

Summary of Background Screening – Appendix III and IV Constituents - Conducted in April 2019

Outlier and Trend Testing

Time series plots were used to identify suspected outliers for the original well network which consisted of upgradient well YGWA-47 and downgradient wells YGWC-44, YGWC-45, and YGWC-46A, or extreme values that would result in limits that are not representative of the current background data population. All other upgradient well data from neighboring units were previously screened for outliers with their respective reports. Suspected outliers at all wells for Appendix III and IV parameters were formally tested

using Tukey's box plot method and, when identified, flagged in the computer database with "o" and deselected prior to construction of statistical limits.

Using the Tukey box plot method, a couple outliers were identified. While this is not the case in the present data set, when the most recent value is identified as an outlier, values are not flagged in the database at this time as they may represent a possible trend. If future values do not remain at similar concentrations, these values will be flagged as outliers and deselected. Several low values exist in the data sets and appear on the graphs as possible low outliers relative to the laboratory's Practical Quantitation Limit. However, these values are observed trace values (i.e. measurements reported by the laboratory between the Method Detection Limit and the Practical Quantitation Limit) and, therefore, were not flagged as outliers.

One reported nondetect value of 0.01 mg/L for cobalt at well YGWC-45 and one detected value of 6.3 s.u. for pH at well YGWA-47 were flagged as outliers because they were both unusually high during that single event compared to all other values at neighboring wells. When any values are flagged in the database as outliers, they are plotted in a disconnected and lighter symbol on the time series graph. The accompanying data pages will display the flagged value in a lighter font as well.

No obvious seasonal patterns were observed on the time series plots for any of the detected data; therefore, no deseasonalizing adjustments were made to the data. When seasonal patterns are observed, data may be deseasonalized so that the resulting limits will correctly account for the seasonality as a predictable pattern rather than random variation or a release.

While trends may be identified by visual inspection, a quantification of the trend and its significance is needed. The Sen's Slope/Mann Kendall trend test was used to evaluate all data at upgradient well YGWA-47 and downgradient wells YGWC-44, YGWC-45, and YGWC-46 to identify whether statistically significant increasing or decreasing trends were present. The reports were submitted with the background screening analysis, and all other upgradient wells at neighboring units were evaluated for trends with their respective reports. In the absence of suspected contamination, significant trending data are typically not included as part of the background data used for construction of prediction limits. This step serves to eliminate the trend and, thus, reduce variation in background. When statistically significant decreasing trends are present, all available data are evaluated to determine whether earlier concentration levels are significantly different than current reported concentrations and will be deselected as necessary. While no records required adjustment at this time, if that is necessary in the future a summary report will be provided to show the date ranges used in construction of the statistical limits.

The results of the trend analyses were included with the screening report and showed a statistically significant increasing trend for lithium in well YGWC-46A. Concentrations of lithium at this well declined in 2019 and increased again in 2020.

Appendix III – Determination of Spatial Variation

The Analysis of Variance (ANOVA) is typically used to statistically evaluate differences in average concentrations among upgradient wells, which assists in identifying the most appropriate statistical approach (interwell or intrawell). However, only one upgradient well is present and the ANOVA requires a minimum of two wells. Therefore, the ANOVA was not utilized in this background screening.

Interwell tests, which compare downgradient well data to statistical limits constructed from pooled upgradient well data, are appropriate when average concentrations are similar across upgradient wells. Intrawell tests, which compare compliance data from a single well to screened historical data within the same well, are appropriate when upgradient wells exhibit spatial variation; when statistical limits constructed from upgradient wells would not be conservative from a regulatory perspective; and when downgradient water quality is unimpacted compared to upgradient water quality for the same parameter. While data were further tested for intrawell eligibility during the screening, interwell methods will be used for all Appendix III constituents in accordance with Georgia EPD requirements.

Statistical Analysis of Appendix III Parameters – September 2020

All Appendix III parameters were analyzed using interwell prediction limits. Background (upgradient) well data were re-assessed for potential outliers during this analysis. High values for cobalt at upgradient well GWA-2, 0.20 mg/L and 0.16 mg/L from August and September 2020, were two orders of magnitude higher than the other values for that well and therefore, were flagged as outliers in order to maintain limits that were conservative from a regulatory perspective. However, since two observations were at this level, further study may indicate that the values should not be flagged. Values in background which have been flagged as outliers may be seen in a lighter font and as a disconnected symbol on the graphs. A summary of flagged outliers follows this report (Figure C).

Interwell prediction limits, combined with a 1-of-2 resample plan, were constructed using all historical pooled upgradient well data through September 2020 (Figure D). Interwell prediction limits pool upgradient well data to establish a background limit for an individual constituent. The most recent sample from each downgradient well is compared

to the background limit to determine whether there are statistically significant increases (SSIs).

In the event of an initial exceedance of compliance well data, the 1-of-2 resample plan allows for collection of one additional sample to determine whether the initial exceedance is confirmed. When a resample confirms the initial exceedance, a statistically significant increase is identified and further research would be required to identify the cause of the exceedance (i.e. impact from the site, natural variation, or an off-site source). If the resample falls within the statistical limit, the initial exceedance is considered to be a false positive result and, therefore, no exceedance is noted and no further action is necessary. If no resample is collected, the original result is considered a confirmed exceedance. A summary table of the interwell prediction limits follows this letter (Figure D). Prediction limit exceedances were noted for the following Appendix III well/constituent pairs:

- Boron: YGWC-44, YGWC-45, and YGWC-46A
- Calcium: YGWC-45, YGWC-46A, and YGWC-52
- Chloride: YGWC-44 and YGWC-46A
- Sulfate: YGWC-45 and YGWC-46A
- TDS: YGWC-44, YGWC-45, YGWC-46A, and YGWC-52

When prediction limit exceedances are identified in downgradient wells, data are further evaluated using the Sen's Slope/Mann Kendall trend test to determine whether concentrations are statistically increasing, decreasing, or stable (Figure E). Trend tests using the Sen's Slope/Mann Kendall method require a minimum of 6 samples and since well YGWC-52 currently only has two samples, no trend tests were constructed. Upgradient wells are included in the trend analyses for all parameters found to exceed their prediction limit in downgradient wells to identify whether similar patterns exist upgradient of the site. Upgradient trends are an indication of natural variability in groundwater unrelated to practices at the site. Both a summary and complete graphical results of the trend tests follow this report. No statistically significant increasing trends were identified for any downgradient wells. The following statistically significant trends were identified:

Increasing:

- Calcium: YGWA-1D, YGWA-21I, and GWA-2 (all upgradient)
- Chloride: YGWA-17S and YGWA-20S (both upgradient)
- Sulfate: YGWA-1D, YGWA-5I, and GWA-2 (all upgradient)

Decreasing:

- Calcium: YGWA-18S and YGWA-47 (both upgradient)
- Chloride: YGWA-5D (upgradient) and YGWC-46A
- Sulfate: YGWA-5D (upgradient), YGWA-40 (upgradient), YGWA-47 (upgradient), and YGWC-46A
- TDS: YGWA-5D and YGWA-47 (both upgradient)

A complete list of all statistically significant increasing and decreasing trends may be found following this letter in the Trend Test Summary Table.

Statistical Analysis of Appendix IV Parameters – September 2020

For analysis of Appendix IV parameters, confidence intervals for each downgradient well/constituent were compared against corresponding Ground Water Protection Standards (GWPS). GWPS were developed as described below. Well/constituent pairs that have 100% ND or trace values below the reporting limits do not require analysis. Data from all wells for Appendix IV parameters are reassessed for outliers during each analysis. No new values were flagged and a summary of flagged outliers follows this report (Figure C).

First, interwell tolerance limits were used to calculate site-specific background limits from all available pooled upgradient well data for Appendix IV constituents (Figure F). Parametric tolerance limits are used when data follow a normal or transformed-normal distribution. When data contained greater than 50% nondetects or did not follow a normal or transformed-normal distribution, non-parametric tolerance limits were used. The background limits were then used when determining the groundwater protection standard (GWPS) under 40 CFR §257.95(h) and Georgia EPD Rule 391-3-4-.10(6)(a).

As described in 40 CFR §257.95(h) (1-3), the GWPS is:

- The maximum contaminant level (MCL) established under §141.62 and §141.66 of this title
- Where an MCL has not been established for a constituent, CCR-rule specified levels have been specified for cobalt (0.006 mg/L), lead (0.015 mg/L), lithium (0.040 mg/L), and molybdenum (0.100 mg/L)
- The respective background level for a constituent when the background level is higher than the MCL or Federal CCR Rule identified GWPS

On July 30, 2018, USEPA revised the Federal CCR rule updating GWPS for cobalt, lead, lithium, and molybdenum as described above in 40 CFR §257.95(h)(2). Georgia EPD has not incorporated the updated GWPS into the current Georgia EPD Rules for Solid Waste Management 391-3-4-.10(6)(a); therefore, for sites regulated under Georgia EPD Rules, the GWPS is:

- The MCL or
- The background concentration when an MCL is not established or when the background concentration is higher than the MCL.

Following the above Georgia EPD Rule requirements, GWPS were established for statistical comparison of Appendix IV constituents for the September 2020 sample event for the federal and state rules (Figure G). To complete the statistical comparison to GWPS, confidence intervals were constructed for each of the detected Appendix IV constituents using all historical data through September 2020 in accordance with the federal and state requirements in each downgradient well (Figures H and I, respectively). For new wells YGWC-46A and YGWC-52, all available data through November 2020 were included in the confidence interval comparisons.

The Sanitas software was used to calculate the tolerance limits and the confidence intervals. Those confidence intervals were compared to the GWPS established using the CCR Rules for the federal requirements and the Georgia EPD Rules 391-3-4-.10(6)(a) for the State requirements. Only when the entire confidence interval is above a GWPS is the downgradient well/constituent pair considered to exceed its respective standard. If there is an exceedance of the GWPS, a statistically significant level (SSL) exceedance is identified. Summaries of confidence intervals and complete graphical results follow this letter. For both federal and state confidence intervals, no exceedances were identified.

Thank you for the opportunity to assist you in the statistical analysis of groundwater quality for Plant Yates AP-1. If you have any questions or comments, please feel free to contact us.

For Groundwater Stats Consulting,



Andrew T. Collins
Project Manager



Kristina L. Rayner
Groundwater Statistician

100% Non-Detects

Analysis Run 12/1/2020 10:52 AM View: Appendix IV
Plant Yates Client: Southern Company Data: Yates Ash Pond1

Antimony (mg/L)
YGWC-44, YGWC-52

Arsenic (mg/L)
YGWC-52

Beryllium (mg/L)
YGWC-44, YGWC-45, YGWC-46A, YGWC-52

Cadmium (mg/L)
YGWC-44, YGWC-45, YGWC-52

Chromium (mg/L)
YGWC-44, YGWC-46A

Fluoride, total (mg/L)
YGWC-52

Lead (mg/L)
YGWC-44

Mercury (mg/L)
YGWC-52

Molybdenum (mg/L)
YGWC-52

Selenium (mg/L)
YGWC-44, YGWC-45, YGWC-46A, YGWC-52

Thallium (mg/L)
YGWC-45, YGWC-52

Appendix III - Interwell Prediction Limits - Significant Results

Plant Yates Client: Southern Company Data: Yates Ash Pond1 Printed 11/25/2020, 7:46 PM

Constituent	Well	Upper Lim.	Lower Lim.	Date	Observ.	Sig.	Bg.N	Bg Mean	Std. Dev.	%NDs	ND Adj.	Transform	Alpha	Method
Boron (mg/L)	YGWC-44	0.16	n/a	9/22/2020	0.59	Yes	274	n/a	n/a	45.62	n/a	n/a	0.00004922	NP Inter (normality) 1 of 2
Boron (mg/L)	YGWC-45	0.16	n/a	9/23/2020	0.32	Yes	274	n/a	n/a	45.62	n/a	n/a	0.00004922	NP Inter (normality) 1 of 2
Boron (mg/L)	YGWC-46A	0.16	n/a	9/23/2020	2	Yes	274	n/a	n/a	45.62	n/a	n/a	0.00004922	NP Inter (normality) 1 of 2
Calcium (mg/L)	YGWC-45	37	n/a	9/23/2020	50	Yes	274	n/a	n/a	1.095	n/a	n/a	0.00004922	NP Inter (normality) 1 of 2
Calcium (mg/L)	YGWC-46A	37	n/a	9/23/2020	104	Yes	274	n/a	n/a	1.095	n/a	n/a	0.00004922	NP Inter (normality) 1 of 2
Calcium (mg/L)	YGWC-52	37	n/a	9/22/2020	53.5	Yes	274	n/a	n/a	1.095	n/a	n/a	0.00004922	NP Inter (normality) 1 of 2
Chloride (mg/L)	YGWC-44	7.9	n/a	9/22/2020	14.4	Yes	274	n/a	n/a	0	n/a	n/a	0.00004922	NP Inter (normality) 1 of 2
Chloride (mg/L)	YGWC-46A	7.9	n/a	9/23/2020	28.1	Yes	274	n/a	n/a	0	n/a	n/a	0.00004922	NP Inter (normality) 1 of 2
Sulfate (mg/L)	YGWC-45	160	n/a	9/23/2020	170	Yes	274	n/a	n/a	5.839	n/a	n/a	0.00004922	NP Inter (normality) 1 of 2
Sulfate (mg/L)	YGWC-46A	160	n/a	9/23/2020	430	Yes	274	n/a	n/a	5.839	n/a	n/a	0.00004922	NP Inter (normality) 1 of 2
Total Dissolved Solids (mg/L)	YGWC-44	208.9	n/a	9/22/2020	294	Yes	274	10.05	2.547	0.7299	None	sqrt(x)	0.00188	Param Inter 1 of 2
Total Dissolved Solids (mg/L)	YGWC-45	208.9	n/a	9/23/2020	404	Yes	274	10.05	2.547	0.7299	None	sqrt(x)	0.00188	Param Inter 1 of 2
Total Dissolved Solids (mg/L)	YGWC-46A	208.9	n/a	9/23/2020	832	Yes	274	10.05	2.547	0.7299	None	sqrt(x)	0.00188	Param Inter 1 of 2
Total Dissolved Solids (mg/L)	YGWC-52	208.9	n/a	9/22/2020	296	Yes	274	10.05	2.547	0.7299	None	sqrt(x)	0.00188	Param Inter 1 of 2

Appendix III - Interwell Prediction Limits - All Results

Plant Yates Client: Southern Company Data: Yates Ash Pond1 Printed 11/25/2020, 7:46 PM

Constituent	Well	Upper Lim.	Lower Lim.	Date	Observ.	Sig.	Bg.N	Bg Mean	Std. Dev.	%NDs	ND Adj.	Transform	Alpha	Method
Boron (mg/L)	YGWC-44	0.16	n/a	9/22/2020	0.59	Yes	274	n/a	n/a	45.62	n/a	n/a	0.00004922	NP Inter (normality) 1 of 2
Boron (mg/L)	YGWC-45	0.16	n/a	9/23/2020	0.32	Yes	274	n/a	n/a	45.62	n/a	n/a	0.00004922	NP Inter (normality) 1 of 2
Boron (mg/L)	YGWC-46A	0.16	n/a	9/23/2020	2	Yes	274	n/a	n/a	45.62	n/a	n/a	0.00004922	NP Inter (normality) 1 of 2
Boron (mg/L)	YGWC-52	0.16	n/a	9/22/2020	0.1ND	No	274	n/a	n/a	45.62	n/a	n/a	0.00004922	NP Inter (normality) 1 of 2
Calcium (mg/L)	YGWC-44	37	n/a	9/22/2020	30.4	No	274	n/a	n/a	1.095	n/a	n/a	0.00004922	NP Inter (normality) 1 of 2
Calcium (mg/L)	YGWC-45	37	n/a	9/23/2020	50	Yes	274	n/a	n/a	1.095	n/a	n/a	0.00004922	NP Inter (normality) 1 of 2
Calcium (mg/L)	YGWC-46A	37	n/a	9/23/2020	104	Yes	274	n/a	n/a	1.095	n/a	n/a	0.00004922	NP Inter (normality) 1 of 2
Calcium (mg/L)	YGWC-52	37	n/a	9/22/2020	53.5	Yes	274	n/a	n/a	1.095	n/a	n/a	0.00004922	NP Inter (normality) 1 of 2
Chloride (mg/L)	YGWC-44	7.9	n/a	9/22/2020	14.4	Yes	274	n/a	n/a	0	n/a	n/a	0.00004922	NP Inter (normality) 1 of 2
Chloride (mg/L)	YGWC-45	7.9	n/a	9/23/2020	4.9	No	274	n/a	n/a	0	n/a	n/a	0.00004922	NP Inter (normality) 1 of 2
Chloride (mg/L)	YGWC-46A	7.9	n/a	9/23/2020	28.1	Yes	274	n/a	n/a	0	n/a	n/a	0.00004922	NP Inter (normality) 1 of 2
Chloride (mg/L)	YGWC-52	7.9	n/a	9/22/2020	4.1	No	274	n/a	n/a	0	n/a	n/a	0.00004922	NP Inter (normality) 1 of 2
Fluoride (mg/L)	YGWC-44	0.68	n/a	9/22/2020	0.1ND	No	327	n/a	n/a	68.5	n/a	n/a	0.00004922	NP Inter (NDs) 1 of 2
Fluoride (mg/L)	YGWC-45	0.68	n/a	9/23/2020	0.082J	No	327	n/a	n/a	68.5	n/a	n/a	0.00004922	NP Inter (NDs) 1 of 2
Fluoride (mg/L)	YGWC-46A	0.68	n/a	9/23/2020	0.12	No	327	n/a	n/a	68.5	n/a	n/a	0.00004922	NP Inter (NDs) 1 of 2
Fluoride (mg/L)	YGWC-52	0.68	n/a	9/22/2020	0.1ND	No	327	n/a	n/a	68.5	n/a	n/a	0.00004922	NP Inter (NDs) 1 of 2
pH (S.U.)	YGWC-44	7.91	4.86	9/22/2020	5.53	No	339	n/a	n/a	0	n/a	n/a	0.00009844	NP Inter (normality) 1 of 2
pH (S.U.)	YGWC-45	7.91	4.86	9/23/2020	6.57	No	339	n/a	n/a	0	n/a	n/a	0.00009844	NP Inter (normality) 1 of 2
pH (S.U.)	YGWC-46A	7.91	4.86	9/23/2020	6.81	No	339	n/a	n/a	0	n/a	n/a	0.00009844	NP Inter (normality) 1 of 2
pH (S.U.)	YGWC-52	7.91	4.86	9/22/2020	5.91	No	339	n/a	n/a	0	n/a	n/a	0.00009844	NP Inter (normality) 1 of 2
Sulfate (mg/L)	YGWC-44	160	n/a	9/22/2020	130	No	274	n/a	n/a	5.839	n/a	n/a	0.00004922	NP Inter (normality) 1 of 2
Sulfate (mg/L)	YGWC-45	160	n/a	9/23/2020	170	Yes	274	n/a	n/a	5.839	n/a	n/a	0.00004922	NP Inter (normality) 1 of 2
Sulfate (mg/L)	YGWC-46A	160	n/a	9/23/2020	430	Yes	274	n/a	n/a	5.839	n/a	n/a	0.00004922	NP Inter (normality) 1 of 2
Sulfate (mg/L)	YGWC-52	160	n/a	9/22/2020	156	No	274	n/a	n/a	5.839	n/a	n/a	0.00004922	NP Inter (normality) 1 of 2
Total Dissolved Solids (mg/L)	YGWC-44	208.9	n/a	9/22/2020	294	Yes	274	10.05	2.547	0.7299	None	sqrt(x)	0.00188	Param Inter 1 of 2
Total Dissolved Solids (mg/L)	YGWC-45	208.9	n/a	9/23/2020	404	Yes	274	10.05	2.547	0.7299	None	sqrt(x)	0.00188	Param Inter 1 of 2
Total Dissolved Solids (mg/L)	YGWC-46A	208.9	n/a	9/23/2020	832	Yes	274	10.05	2.547	0.7299	None	sqrt(x)	0.00188	Param Inter 1 of 2
Total Dissolved Solids (mg/L)	YGWC-52	208.9	n/a	9/22/2020	296	Yes	274	10.05	2.547	0.7299	None	sqrt(x)	0.00188	Param Inter 1 of 2

Appendix III Trend Tests - Prediction Limit Exceedances - Significant Results

Plant Yates Client: Southern Company Data: Yates Ash Pond1 Printed 11/25/2020, 12:09 PM

Constituent	Well	Slope	Calc.	Critical	Sig.	N	%NDs	Normality	Xform	Alpha	Method
Calcium (mg/L)	YGWA-47 (bg)	-2.267	-48	-38	Yes	12	8.333	n/a	n/a	0.01	NP
Calcium (mg/L)	YGWA-18S (bg)	-0.09147	-54	-53	Yes	15	0	n/a	n/a	0.01	NP
Calcium (mg/L)	YGWA-211 (bg)	1.723	59	53	Yes	15	0	n/a	n/a	0.01	NP
Calcium (mg/L)	GWA-2 (bg)	4.326	50	43	Yes	13	7.692	n/a	n/a	0.01	NP
Calcium (mg/L)	YGWA-1D (bg)	0.9112	54	53	Yes	15	0	n/a	n/a	0.01	NP
Chloride (mg/L)	YGWA-17S (bg)	0.1906	61	53	Yes	15	0	n/a	n/a	0.01	NP
Chloride (mg/L)	YGWA-20S (bg)	0.225	65	53	Yes	15	0	n/a	n/a	0.01	NP
Chloride (mg/L)	YGWA-5D (bg)	-0.9674	-68	-53	Yes	15	0	n/a	n/a	0.01	NP
Chloride (mg/L)	YGWC-46A	-2.684	-57	-48	Yes	14	0	n/a	n/a	0.01	NP
Sulfate (mg/L)	YGWA-47 (bg)	-26.3	-61	-38	Yes	12	0	n/a	n/a	0.01	NP
Sulfate (mg/L)	YGWA-40 (bg)	-13.69	-44	-38	Yes	12	0	n/a	n/a	0.01	NP
Sulfate (mg/L)	YGWA-5D (bg)	-4.083	-81	-53	Yes	15	0	n/a	n/a	0.01	NP
Sulfate (mg/L)	YGWA-5I (bg)	0.1006	59	53	Yes	15	0	n/a	n/a	0.01	NP
Sulfate (mg/L)	GWA-2 (bg)	22.54	53	43	Yes	13	0	n/a	n/a	0.01	NP
Sulfate (mg/L)	YGWA-1D (bg)	1.104	63	53	Yes	15	0	n/a	n/a	0.01	NP
Sulfate (mg/L)	YGWC-46A	-100.1	-59	-48	Yes	14	7.143	n/a	n/a	0.01	NP
Total Dissolved Solids (mg/L)	YGWA-47 (bg)	-14.88	-44	-38	Yes	12	0	n/a	n/a	0.01	NP
Total Dissolved Solids (mg/L)	YGWA-5D (bg)	-16.16	-59	-53	Yes	15	0	n/a	n/a	0.01	NP

Appendix III Trend Tests - Prediction Limit Exceedances - All Results

Plant Yates Client: Southern Company Data: Yates Ash Pond1 Printed 11/25/2020, 12:09 PM

Constituent	Well	Slope	Calc.	Critical	Sig.	N	%NDs	Normality	Xform	Alpha	Method
Boron (mg/L)	YGWA-47 (bg)	-0.001562	-37	-38	No	12	0	n/a	n/a	0.01	NP
Boron (mg/L)	YGWC-44	-0.0202	-15	-38	No	12	0	n/a	n/a	0.01	NP
Boron (mg/L)	YGWC-45	0.006247	15	38	No	12	0	n/a	n/a	0.01	NP
Boron (mg/L)	YGWA-17S (bg)	-0.0004068	-21	-53	No	15	13.33	n/a	n/a	0.01	NP
Boron (mg/L)	YGWA-18I (bg)	0	-38	-53	No	15	73.33	n/a	n/a	0.01	NP
Boron (mg/L)	YGWA-18S (bg)	-0.0005007	-21	-53	No	15	13.33	n/a	n/a	0.01	NP
Boron (mg/L)	YGWA-20S (bg)	0	-17	-53	No	15	86.67	n/a	n/a	0.01	NP
Boron (mg/L)	YGWA-21I (bg)	-0.006488	-47	-53	No	15	60	n/a	n/a	0.01	NP
Boron (mg/L)	YGWA-39 (bg)	0.003122	11	38	No	12	8.333	n/a	n/a	0.01	NP
Boron (mg/L)	YGWA-40 (bg)	-0.02578	-31	-38	No	12	0	n/a	n/a	0.01	NP
Boron (mg/L)	YGWA-4I (bg)	0	-10	-53	No	15	66.67	n/a	n/a	0.01	NP
Boron (mg/L)	YGWA-5D (bg)	0.0006117	23	53	No	15	13.33	n/a	n/a	0.01	NP
Boron (mg/L)	YGWA-5I (bg)	-0.001168	-43	-53	No	15	60	n/a	n/a	0.01	NP
Boron (mg/L)	GWA-2 (bg)	0	-1	-43	No	13	53.85	n/a	n/a	0.01	NP
Boron (mg/L)	YGWA-14S (bg)	-0.002039	-30	-53	No	15	13.33	n/a	n/a	0.01	NP
Boron (mg/L)	YGWA-1D (bg)	-0.0002466	-14	-53	No	15	20	n/a	n/a	0.01	NP
Boron (mg/L)	YGWA-1I (bg)	0	-28	-53	No	15	66.67	n/a	n/a	0.01	NP
Boron (mg/L)	YGWA-2I (bg)	0	-22	-53	No	15	73.33	n/a	n/a	0.01	NP
Boron (mg/L)	YGWA-30I (bg)	0	-31	-53	No	15	80	n/a	n/a	0.01	NP
Boron (mg/L)	YGWA-3D (bg)	0	-15	-53	No	15	53.33	n/a	n/a	0.01	NP
Boron (mg/L)	YGWA-3I (bg)	0	-25	-53	No	15	86.67	n/a	n/a	0.01	NP
Boron (mg/L)	YGWC-46A	-0.0351	-11	-48	No	14	0	n/a	n/a	0.01	NP
Calcium (mg/L)	YGWA-47 (bg)	-2.267	-48	-38	Yes	12	8.333	n/a	n/a	0.01	NP
Calcium (mg/L)	YGWC-45	-0.1857	-6	-38	No	12	0	n/a	n/a	0.01	NP
Calcium (mg/L)	YGWA-17S (bg)	0.1212	51	53	No	15	0	n/a	n/a	0.01	NP
Calcium (mg/L)	YGWA-18I (bg)	0.02072	8	53	No	15	0	n/a	n/a	0.01	NP
Calcium (mg/L)	YGWA-18S (bg)	-0.09147	-54	-53	Yes	15	0	n/a	n/a	0.01	NP
Calcium (mg/L)	YGWA-20S (bg)	0.1176	52	53	No	15	0	n/a	n/a	0.01	NP
Calcium (mg/L)	YGWA-21I (bg)	1.723	59	53	Yes	15	0	n/a	n/a	0.01	NP
Calcium (mg/L)	YGWA-39 (bg)	0.05098	1	38	No	12	0	n/a	n/a	0.01	NP
Calcium (mg/L)	YGWA-40 (bg)	-1.15	-37	-38	No	12	8.333	n/a	n/a	0.01	NP
Calcium (mg/L)	YGWA-4I (bg)	0.4056	50	53	No	15	0	n/a	n/a	0.01	NP
Calcium (mg/L)	YGWA-5D (bg)	-2.054	-47	-53	No	15	0	n/a	n/a	0.01	NP
Calcium (mg/L)	YGWA-5I (bg)	0.08295	38	53	No	15	0	n/a	n/a	0.01	NP
Calcium (mg/L)	GWA-2 (bg)	4.326	50	43	Yes	13	7.692	n/a	n/a	0.01	NP
Calcium (mg/L)	YGWA-14S (bg)	-0.0442	-47	-53	No	15	0	n/a	n/a	0.01	NP
Calcium (mg/L)	YGWA-1D (bg)	0.9112	54	53	Yes	15	0	n/a	n/a	0.01	NP
Calcium (mg/L)	YGWA-1I (bg)	-0.1082	-50	-53	No	15	0	n/a	n/a	0.01	NP
Calcium (mg/L)	YGWA-2I (bg)	0.7549	37	53	No	15	0	n/a	n/a	0.01	NP
Calcium (mg/L)	YGWA-30I (bg)	-0.01026	-12	-53	No	15	0	n/a	n/a	0.01	NP
Calcium (mg/L)	YGWA-3D (bg)	0.9217	40	53	No	15	0	n/a	n/a	0.01	NP
Calcium (mg/L)	YGWA-3I (bg)	0.6083	28	53	No	15	0	n/a	n/a	0.01	NP
Calcium (mg/L)	YGWC-46A	-0.5712	-7	-48	No	14	0	n/a	n/a	0.01	NP
Calcium (mg/L)	YGWC-52	16.85	NaN	NaN	No	2	0	n/a	n/a	NaN	NP
Chloride (mg/L)	YGWA-47 (bg)	-0.504	-33	-38	No	12	0	n/a	n/a	0.01	NP
Chloride (mg/L)	YGWC-44	0.3951	37	38	No	12	0	n/a	n/a	0.01	NP
Chloride (mg/L)	YGWA-17S (bg)	0.1906	61	53	Yes	15	0	n/a	n/a	0.01	NP
Chloride (mg/L)	YGWA-18I (bg)	0.06048	32	53	No	15	0	n/a	n/a	0.01	NP
Chloride (mg/L)	YGWA-18S (bg)	0.2113	40	53	No	15	0	n/a	n/a	0.01	NP
Chloride (mg/L)	YGWA-20S (bg)	0.225	65	53	Yes	15	0	n/a	n/a	0.01	NP
Chloride (mg/L)	YGWA-21I (bg)	-0.06716	-15	-53	No	15	0	n/a	n/a	0.01	NP
Chloride (mg/L)	YGWA-39 (bg)	0.02132	1	38	No	12	0	n/a	n/a	0.01	NP
Chloride (mg/L)	YGWA-40 (bg)	0.2281	23	38	No	12	0	n/a	n/a	0.01	NP
Chloride (mg/L)	YGWA-4I (bg)	0.1431	41	53	No	15	0	n/a	n/a	0.01	NP
Chloride (mg/L)	YGWA-5D (bg)	-0.9674	-68	-53	Yes	15	0	n/a	n/a	0.01	NP

Appendix III Trend Tests - Prediction Limit Exceedances - All Results Page 2

Plant Yates Client: Southern Company Data: Yates Ash Pond1 Printed 11/25/2020, 12:09 PM

Constituent	Well	Slope	Calc.	Critical	Sig.	N	%NDs	Normality	Xform	Alpha	Method
Chloride (mg/L)	YGWA-5I (bg)	0	1	53	No	15	0	n/a	n/a	0.01	NP
Chloride (mg/L)	GWA-2 (bg)	0.1924	33	43	No	13	0	n/a	n/a	0.01	NP
Chloride (mg/L)	YGWA-14S (bg)	0.1026	20	53	No	15	0	n/a	n/a	0.01	NP
Chloride (mg/L)	YGWA-1D (bg)	0	-25	-53	No	15	0	n/a	n/a	0.01	NP
Chloride (mg/L)	YGWA-1I (bg)	0	-19	-53	No	15	0	n/a	n/a	0.01	NP
Chloride (mg/L)	YGWA-2I (bg)	-0.04955	-30	-53	No	15	0	n/a	n/a	0.01	NP
Chloride (mg/L)	YGWA-30I (bg)	0	-10	-53	No	15	0	n/a	n/a	0.01	NP
Chloride (mg/L)	YGWA-3D (bg)	-0.06957	-46	-53	No	15	0	n/a	n/a	0.01	NP
Chloride (mg/L)	YGWA-3I (bg)	-0.05476	-51	-53	No	15	0	n/a	n/a	0.01	NP
Chloride (mg/L)	YGWC-46A	-2.684	-57	-48	Yes	14	0	n/a	n/a	0.01	NP
Sulfate (mg/L)	YGWA-47 (bg)	-26.3	-61	-38	Yes	12	0	n/a	n/a	0.01	NP
Sulfate (mg/L)	YGWC-45	-5.424	-31	-38	No	12	0	n/a	n/a	0.01	NP
Sulfate (mg/L)	YGWA-17S (bg)	0.1628	49	53	No	15	0	n/a	n/a	0.01	NP
Sulfate (mg/L)	YGWA-18I (bg)	-0.2596	-42	-53	No	15	20	n/a	n/a	0.01	NP
Sulfate (mg/L)	YGWA-18S (bg)	-0.2017	-42	-53	No	15	13.33	n/a	n/a	0.01	NP
Sulfate (mg/L)	YGWA-20S (bg)	0	18	53	No	15	60	n/a	n/a	0.01	NP
Sulfate (mg/L)	YGWA-21I (bg)	-0.3604	-21	-53	No	15	0	n/a	n/a	0.01	NP
Sulfate (mg/L)	YGWA-39 (bg)	-4.02	-38	-38	No	12	0	n/a	n/a	0.01	NP
Sulfate (mg/L)	YGWA-40 (bg)	-13.69	-44	-38	Yes	12	0	n/a	n/a	0.01	NP
Sulfate (mg/L)	YGWA-4I (bg)	0.2408	50	53	No	15	0	n/a	n/a	0.01	NP
Sulfate (mg/L)	YGWA-5D (bg)	-4.083	-81	-53	Yes	15	0	n/a	n/a	0.01	NP
Sulfate (mg/L)	YGWA-5I (bg)	0.1006	59	53	Yes	15	0	n/a	n/a	0.01	NP
Sulfate (mg/L)	GWA-2 (bg)	22.54	53	43	Yes	13	0	n/a	n/a	0.01	NP
Sulfate (mg/L)	YGWA-14S (bg)	0.1735	30	53	No	15	0	n/a	n/a	0.01	NP
Sulfate (mg/L)	YGWA-1D (bg)	1.104	63	53	Yes	15	0	n/a	n/a	0.01	NP
Sulfate (mg/L)	YGWA-1I (bg)	-0.3029	-21	-53	No	15	0	n/a	n/a	0.01	NP
Sulfate (mg/L)	YGWA-2I (bg)	0.142	8	53	No	15	0	n/a	n/a	0.01	NP
Sulfate (mg/L)	YGWA-30I (bg)	-0.09481	-21	-53	No	15	13.33	n/a	n/a	0.01	NP
Sulfate (mg/L)	YGWA-3D (bg)	0.6124	52	53	No	15	0	n/a	n/a	0.01	NP
Sulfate (mg/L)	YGWA-3I (bg)	1.18	45	53	No	15	0	n/a	n/a	0.01	NP
Sulfate (mg/L)	YGWC-46A	-100.1	-59	-48	Yes	14	7.143	n/a	n/a	0.01	NP
Total Dissolved Solids (mg/L)	YGWA-47 (bg)	-14.88	-44	-38	Yes	12	0	n/a	n/a	0.01	NP
Total Dissolved Solids (mg/L)	YGWC-44	-12.88	-32	-38	No	12	0	n/a	n/a	0.01	NP
Total Dissolved Solids (mg/L)	YGWC-45	-1.25	-2	-38	No	12	0	n/a	n/a	0.01	NP
Total Dissolved Solids (mg/L)	YGWA-17S (bg)	6.577	31	53	No	15	0	n/a	n/a	0.01	NP
Total Dissolved Solids (mg/L)	YGWA-18I (bg)	-1.862	-14	-53	No	15	0	n/a	n/a	0.01	NP
Total Dissolved Solids (mg/L)	YGWA-18S (bg)	7.897	34	53	No	15	0	n/a	n/a	0.01	NP
Total Dissolved Solids (mg/L)	YGWA-20S (bg)	5.975	37	53	No	15	0	n/a	n/a	0.01	NP
Total Dissolved Solids (mg/L)	YGWA-21I (bg)	22.56	45	53	No	15	0	n/a	n/a	0.01	NP
Total Dissolved Solids (mg/L)	YGWA-39 (bg)	12.16	18	38	No	12	0	n/a	n/a	0.01	NP
Total Dissolved Solids (mg/L)	YGWA-40 (bg)	-16.26	-36	-38	No	12	0	n/a	n/a	0.01	NP
Total Dissolved Solids (mg/L)	YGWA-4I (bg)	4.95	19	53	No	15	0	n/a	n/a	0.01	NP
Total Dissolved Solids (mg/L)	YGWA-5D (bg)	-16.16	-59	-53	Yes	15	0	n/a	n/a	0.01	NP
Total Dissolved Solids (mg/L)	YGWA-5I (bg)	0.4969	6	53	No	15	0	n/a	n/a	0.01	NP
Total Dissolved Solids (mg/L)	GWA-2 (bg)	21.56	27	43	No	13	0	n/a	n/a	0.01	NP
Total Dissolved Solids (mg/L)	YGWA-14S (bg)	0.8555	9	53	No	15	0	n/a	n/a	0.01	NP
Total Dissolved Solids (mg/L)	YGWA-1D (bg)	3.318	18	53	No	15	0	n/a	n/a	0.01	NP
Total Dissolved Solids (mg/L)	YGWA-1I (bg)	-3.416	-17	-53	No	15	0	n/a	n/a	0.01	NP
Total Dissolved Solids (mg/L)	YGWA-2I (bg)	-2.032	-19	-53	No	15	0	n/a	n/a	0.01	NP
Total Dissolved Solids (mg/L)	YGWA-30I (bg)	3.476	28	53	No	15	13.33	n/a	n/a	0.01	NP
Total Dissolved Solids (mg/L)	YGWA-3D (bg)	4.214	19	53	No	15	0	n/a	n/a	0.01	NP
Total Dissolved Solids (mg/L)	YGWA-3I (bg)	2.713	14	53	No	15	0	n/a	n/a	0.01	NP
Total Dissolved Solids (mg/L)	YGWC-46A	-100.7	-41	-48	No	14	0	n/a	n/a	0.01	NP
Total Dissolved Solids (mg/L)	YGWC-52	-744	NaN	NaN	No	2	0	n/a	n/a	NaN	NP

Upper Tolerance Limit Summary Table

Plant Yates Client: Southern Company Data: Yates Ash Pond1 Printed 11/25/2020, 7:44 PM

Constituent	Upper Lim.	Lower Lim.	Sig.	Bg N	Bg Mean	Std. Dev.	%NDs	ND Adj.	Transform	Alpha	Method
Antimony (mg/L)	0.0047	n/a	n/a	280	n/a	n/a	86.43	n/a	n/a	NaN	NP Inter(NDs)
Arsenic (mg/L)	0.005	n/a	n/a	328	n/a	n/a	77.13	n/a	n/a	NaN	NP Inter(NDs)
Barium (mg/L)	0.071	n/a	n/a	328	n/a	n/a	3.354	n/a	n/a	NaN	NP Inter(normality)
Beryllium (mg/L)	0.003	n/a	n/a	312	n/a	n/a	83.01	n/a	n/a	NaN	NP Inter(NDs)
Cadmium (mg/L)	0.0025	n/a	n/a	313	n/a	n/a	96.17	n/a	n/a	NaN	NP Inter(NDs)
Chromium (mg/L)	0.01	n/a	n/a	280	n/a	n/a	77.14	n/a	n/a	NaN	NP Inter(NDs)
Cobalt (mg/L)	0.035	n/a	n/a	326	n/a	n/a	69.63	n/a	n/a	NaN	NP Inter(NDs)
Combined Radium 226 + 228 (pCi/L)	6.92	n/a	n/a	306	n/a	n/a	0	n/a	n/a	NaN	NP Inter(normality)
Fluoride (mg/L)	0.68	n/a	n/a	327	n/a	n/a	68.5	n/a	n/a	NaN	NP Inter(NDs)
Lead (mg/L)	0.005	n/a	n/a	282	n/a	n/a	85.82	n/a	n/a	NaN	NP Inter(NDs)
Lithium (mg/L)	0.03	n/a	n/a	307	n/a	n/a	28.34	n/a	n/a	NaN	NP Inter(normality)
Mercury (mg/L)	0.0005	n/a	n/a	251	n/a	n/a	92.43	n/a	n/a	NaN	NP Inter(NDs)
Molybdenum (mg/L)	0.014	n/a	n/a	272	n/a	n/a	59.56	n/a	n/a	NaN	NP Inter(NDs)
Selenium (mg/L)	0.01	n/a	n/a	311	n/a	n/a	91	n/a	n/a	NaN	NP Inter(NDs)
Thallium (mg/L)	0.001	n/a	n/a	281	n/a	n/a	96.44	n/a	n/a	NaN	NP Inter(NDs)

YATES ASH POND 1 GWPS					
Constituent Name	MCL	CCR-Rule Specified	Background Limit	Federal GWPS	State GWPS
Antimony, Total (mg/L)	0.006		0.0047	0.006	0.006
Arsenic, Total (mg/L)	0.01		0.005	0.01	0.01
Barium, Total (mg/L)	2		0.071	2	2
Beryllium, Total (mg/L)	0.004		0.003	0.004	0.004
Cadmium, Total (mg/L)	0.005		0.0025	0.005	0.005
Chromium, Total (mg/L)	0.1		0.01	0.1	0.1
Cobalt, Total (mg/L)		0.006	0.035	0.035	0.035
Combined Radium, Total (pCi/L)	5		6.9	6.9	6.9
Fluoride, Total (mg/L)	4		0.68	4	4
Lead, Total (mg/L)		0.015	0.005	0.015	0.005
Lithium, Total (mg/L)		0.04	0.03	0.04	0.03
Mercury, Total (mg/L)	0.002		0.0005	0.002	0.002
Molybdenum, Total (mg/L)		0.1	0.014	0.1	0.014
Selenium, Total (mg/L)	0.05		0.01	0.05	0.05
Thallium, Total (mg/L)	0.002		0.001	0.002	0.002

**Grey cell indicates Background Limit is higher than MCL or CCR Rule Specified Level*

**MCL = Maximum Contaminant Level*

**CCR = Coal Combustion Residual*

**GWPS = Groundwater Protection Standard*

Federal Confidence Intervals Summary - All Results (No Significant)

Plant Yates Client: Southern Company Data: Yates Ash Pond1 Printed 12/1/2020, 6:31 PM

Constituent	Well	Upper Lim.	Lower Lim.	Compliance	Sig.	N	Mean	Std. Dev.	%NDs	ND Adj.	Transform	Alpha	Method
Antimony (mg/L)	YGWC-45	0.003	0.003	0.006	No	11	0.002882	0.000392	90.91	None	No	0.006	NP (NDs)
Antimony (mg/L)	YGWC-46A	0.003	0.00029	0.006	No	14	0.002806	0.0007243	92.86	None	No	0.01	NP (NDs)
Arsenic (mg/L)	YGWC-44	0.005	0.0006	0.01	No	13	0.003356	0.002167	61.54	None	No	0.01	NP (NDs)
Arsenic (mg/L)	YGWC-45	0.005	0.00061	0.01	No	13	0.00367	0.002077	69.23	None	No	0.01	NP (NDs)
Arsenic (mg/L)	YGWC-46A	0.005	0.00079	0.01	No	16	0.002269	0.001913	31.25	None	No	0.01	NP (normality)
Barium (mg/L)	YGWC-44	0.118	0.0995	2	No	13	0.1088	0.01246	0	None	No	0.01	Param.
Barium (mg/L)	YGWC-45	0.07362	0.05907	2	No	13	0.06635	0.009784	0	None	No	0.01	Param.
Barium (mg/L)	YGWC-46A	0.04092	0.02908	2	No	16	0.035	0.009106	0	None	No	0.01	Param.
Barium (mg/L)	YGWC-52	0.021	0.019	2	No	4	0.02	0.001155	0	None	No	0.0625	NP (normality)
Cadmium (mg/L)	YGWC-46A	0.0025	0.00012	0.005	No	14	0.001989	0.001016	78.57	None	No	0.01	NP (NDs)
Chromium (mg/L)	YGWC-45	0.01	0.0006	0.1	No	11	0.007935	0.003813	72.73	None	No	0.006	NP (NDs)
Chromium (mg/L)	YGWC-52	0.01	0.00073	0.1	No	4	0.005397	0.005315	50	None	No	0.0625	NP (normality)
Cobalt (mg/L)	YGWC-44	0.0065	0.0017	0.035	No	13	0.003446	0.002867	7.692	None	No	0.01	NP (normality)
Cobalt (mg/L)	YGWC-45	0.0008953	0.000673	0.035	No	12	0.0007842	0.0001416	0	None	No	0.01	Param.
Cobalt (mg/L)	YGWC-46A	0.03023	0.009559	0.035	No	16	0.01989	0.01588	0	None	No	0.01	Param.
Cobalt (mg/L)	YGWC-52	0.002527	0.001223	0.035	No	4	0.001875	0.0002872	0	None	No	0.01	Param.
Combined Radium 226 + 228 (pCi/L)	YGWC-44	1.302	0.3512	6.9	No	13	0.8268	0.6396	0	None	No	0.01	Param.
Combined Radium 226 + 228 (pCi/L)	YGWC-45	1.599	0.8649	6.9	No	13	1.232	0.4939	0	None	No	0.01	Param.
Combined Radium 226 + 228 (pCi/L)	YGWC-46A	1.698	0.9035	6.9	No	16	1.301	0.6102	0	None	No	0.01	Param.
Fluoride, total (mg/L)	YGWC-44	0.12	0.07	4	No	14	0.095	0.01871	78.57	None	No	0.01	NP (NDs)
Fluoride, total (mg/L)	YGWC-45	0.22	0.082	4	No	14	0.182	0.1743	28.57	None	No	0.01	NP (normality)
Fluoride, total (mg/L)	YGWC-46A	0.12	0.08	4	No	17	0.1081	0.07082	29.41	None	No	0.01	NP (normality)
Lead (mg/L)	YGWC-45	0.005	0.005	0.015	No	11	0.004555	0.001477	90.91	None	No	0.006	NP (NDs)
Lead (mg/L)	YGWC-46A	0.005	0.000044	0.015	No	14	0.004646	0.001325	92.86	None	No	0.01	NP (NDs)
Lead (mg/L)	YGWC-52	0.005	0.00006	0.015	No	4	0.001304	0.002464	25	None	No	0.0625	NP (normality)
Lithium (mg/L)	YGWC-44	0.01352	0.01226	0.04	No	13	0.01289	0.000846	0	None	No	0.01	Param.
Lithium (mg/L)	YGWC-45	0.01459	0.01229	0.04	No	13	0.01348	0.001628	0	None	ln(x)	0.01	Param.
Lithium (mg/L)	YGWC-46A	0.01136	0.008529	0.04	No	16	0.009944	0.002174	0	None	No	0.01	Param.
Lithium (mg/L)	YGWC-52	0.005153	0.003797	0.04	No	4	0.004475	0.0002986	0	None	No	0.01	Param.
Mercury (mg/L)	YGWC-44	0.0005	0.0005	0.002	No	10	0.000456	0.0001391	90	None	No	0.011	NP (NDs)
Mercury (mg/L)	YGWC-45	0.0005	0.0005	0.002	No	10	0.0004571	0.0001357	90	None	No	0.011	NP (NDs)
Mercury (mg/L)	YGWC-46A	0.0005	0.00007	0.002	No	12	0.0004642	0.0001241	91.67	None	No	0.01	NP (NDs)
Molybdenum (mg/L)	YGWC-44	0.01	0.0005	0.1	No	13	0.009269	0.002635	92.31	None	No	0.01	NP (NDs)
Molybdenum (mg/L)	YGWC-45	0.01	0.0012	0.1	No	13	0.003462	0.003743	23.08	None	No	0.01	NP (normality)
Molybdenum (mg/L)	YGWC-46A	0.002456	0.001391	0.1	No	16	0.003544	0.00329	18.75	Kaplan-Meier	ln(x)	0.01	Param.
Thallium (mg/L)	YGWC-44	0.001	0.00008	0.002	No	12	0.0009233	0.0002656	91.67	None	No	0.01	NP (NDs)
Thallium (mg/L)	YGWC-46A	0.001	0.000073	0.002	No	14	0.0009338	0.0002478	92.86	None	No	0.01	NP (NDs)

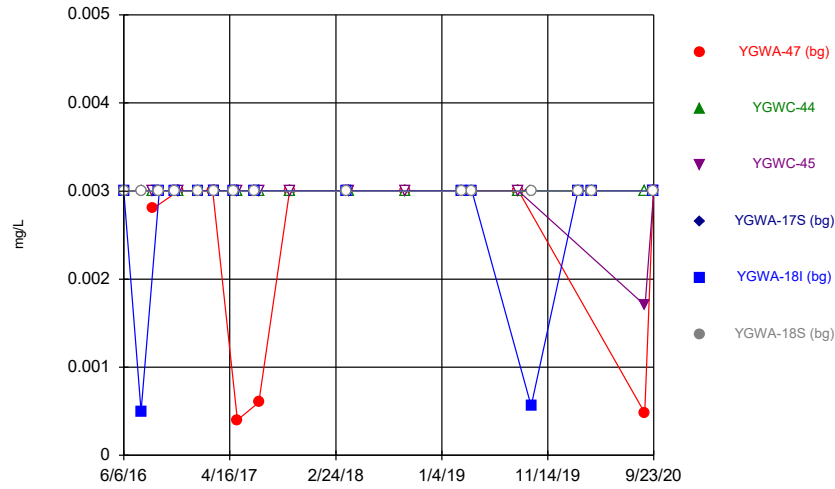
State Confidence Intervals Summary - All Results (No Significant)

Plant Yates Client: Southern Company Data: Yates Ash Pond1 Printed 12/1/2020, 6:28 PM

Constituent	Well	Upper Lim.	Lower Lim.	Compliance	Sig.	N	Mean	Std. Dev.	%NDs	ND Adj.	Transform	Alpha	Method
Antimony (mg/L)	YGWC-45	0.003	0.003	0.006	No	11	0.002882	0.000392	90.91	None	No	0.006	NP (NDs)
Antimony (mg/L)	YGWC-46A	0.003	0.00029	0.006	No	14	0.002806	0.0007243	92.86	None	No	0.01	NP (NDs)
Arsenic (mg/L)	YGWC-44	0.005	0.0006	0.01	No	13	0.003356	0.002167	61.54	None	No	0.01	NP (NDs)
Arsenic (mg/L)	YGWC-45	0.005	0.00061	0.01	No	13	0.00367	0.002077	69.23	None	No	0.01	NP (NDs)
Arsenic (mg/L)	YGWC-46A	0.005	0.00079	0.01	No	16	0.002269	0.001913	31.25	None	No	0.01	NP (normality)
Barium (mg/L)	YGWC-44	0.118	0.0995	2	No	13	0.1088	0.01246	0	None	No	0.01	Param.
Barium (mg/L)	YGWC-45	0.07362	0.05907	2	No	13	0.06635	0.009784	0	None	No	0.01	Param.
Barium (mg/L)	YGWC-46A	0.04092	0.02908	2	No	16	0.035	0.009106	0	None	No	0.01	Param.
Barium (mg/L)	YGWC-52	0.021	0.019	2	No	4	0.02	0.001155	0	None	No	0.0625	NP (normality)
Cadmium (mg/L)	YGWC-46A	0.0025	0.00012	0.005	No	14	0.001989	0.001016	78.57	None	No	0.01	NP (NDs)
Chromium (mg/L)	YGWC-45	0.01	0.0006	0.1	No	11	0.007935	0.003813	72.73	None	No	0.006	NP (NDs)
Chromium (mg/L)	YGWC-52	0.01	0.00073	0.1	No	4	0.005397	0.005315	50	None	No	0.0625	NP (normality)
Cobalt (mg/L)	YGWC-44	0.0065	0.0017	0.035	No	13	0.003446	0.002867	7.692	None	No	0.01	NP (normality)
Cobalt (mg/L)	YGWC-45	0.0008953	0.000673	0.035	No	12	0.0007842	0.0001416	0	None	No	0.01	Param.
Cobalt (mg/L)	YGWC-46A	0.03023	0.009559	0.035	No	16	0.01989	0.01588	0	None	No	0.01	Param.
Cobalt (mg/L)	YGWC-52	0.002527	0.001223	0.035	No	4	0.001875	0.0002872	0	None	No	0.01	Param.
Combined Radium 226 + 228 (pCi/L)	YGWC-44	1.302	0.3512	6.9	No	13	0.8268	0.6396	0	None	No	0.01	Param.
Combined Radium 226 + 228 (pCi/L)	YGWC-45	1.599	0.8649	6.9	No	13	1.232	0.4939	0	None	No	0.01	Param.
Combined Radium 226 + 228 (pCi/L)	YGWC-46A	1.698	0.9035	6.9	No	16	1.301	0.6102	0	None	No	0.01	Param.
Fluoride, total (mg/L)	YGWC-44	0.12	0.07	4	No	14	0.095	0.01871	78.57	None	No	0.01	NP (NDs)
Fluoride, total (mg/L)	YGWC-45	0.22	0.082	4	No	14	0.182	0.1743	28.57	None	No	0.01	NP (normality)
Fluoride, total (mg/L)	YGWC-46A	0.12	0.08	4	No	17	0.1081	0.07082	29.41	None	No	0.01	NP (normality)
Lead (mg/L)	YGWC-45	0.005	0.005	0.005	No	11	0.004555	0.001477	90.91	None	No	0.006	NP (NDs)
Lead (mg/L)	YGWC-46A	0.005	0.000044	0.005	No	14	0.004646	0.001325	92.86	None	No	0.01	NP (NDs)
Lead (mg/L)	YGWC-52	0.005	0.00006	0.005	No	4	0.001304	0.002464	25	None	No	0.0625	NP (normality)
Lithium (mg/L)	YGWC-44	0.01352	0.01226	0.03	No	13	0.01289	0.000846	0	None	No	0.01	Param.
Lithium (mg/L)	YGWC-45	0.01459	0.01229	0.03	No	13	0.01348	0.001628	0	None	ln(x)	0.01	Param.
Lithium (mg/L)	YGWC-46A	0.01136	0.008529	0.03	No	16	0.009944	0.002174	0	None	No	0.01	Param.
Lithium (mg/L)	YGWC-52	0.005153	0.003797	0.03	No	4	0.004475	0.0002986	0	None	No	0.01	Param.
Mercury (mg/L)	YGWC-44	0.0005	0.0005	0.002	No	10	0.000456	0.0001391	90	None	No	0.011	NP (NDs)
Mercury (mg/L)	YGWC-45	0.0005	0.0005	0.002	No	10	0.0004571	0.0001357	90	None	No	0.011	NP (NDs)
Mercury (mg/L)	YGWC-46A	0.0005	0.00007	0.002	No	12	0.0004642	0.0001241	91.67	None	No	0.01	NP (NDs)
Molybdenum (mg/L)	YGWC-44	0.01	0.0005	0.014	No	13	0.009269	0.002635	92.31	None	No	0.01	NP (NDs)
Molybdenum (mg/L)	YGWC-45	0.01	0.0012	0.014	No	13	0.003462	0.003743	23.08	None	No	0.01	NP (normality)
Molybdenum (mg/L)	YGWC-46A	0.002456	0.001391	0.014	No	16	0.003544	0.00329	18.75	Kaplan-Meier	ln(x)	0.01	Param.
Thallium (mg/L)	YGWC-44	0.001	0.00008	0.002	No	12	0.0009233	0.0002656	91.67	None	No	0.01	NP (NDs)
Thallium (mg/L)	YGWC-46A	0.001	0.000073	0.002	No	14	0.0009338	0.0002478	92.86	None	No	0.01	NP (NDs)

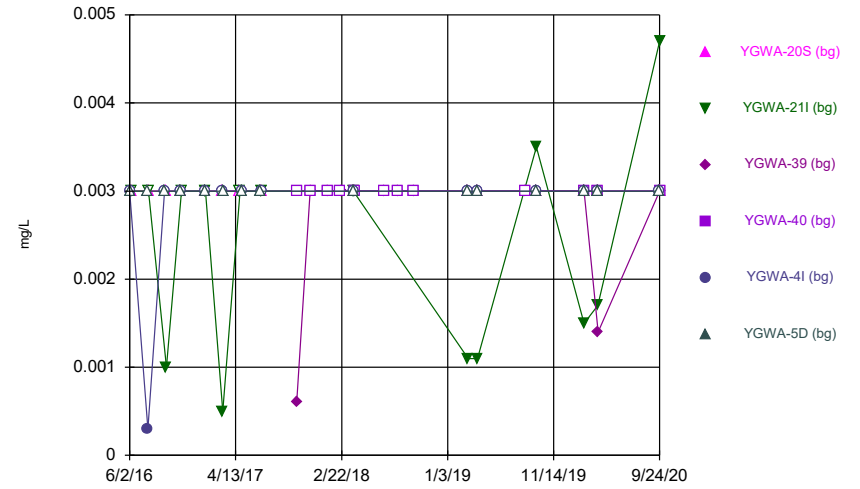
FIGURE A.

Time Series



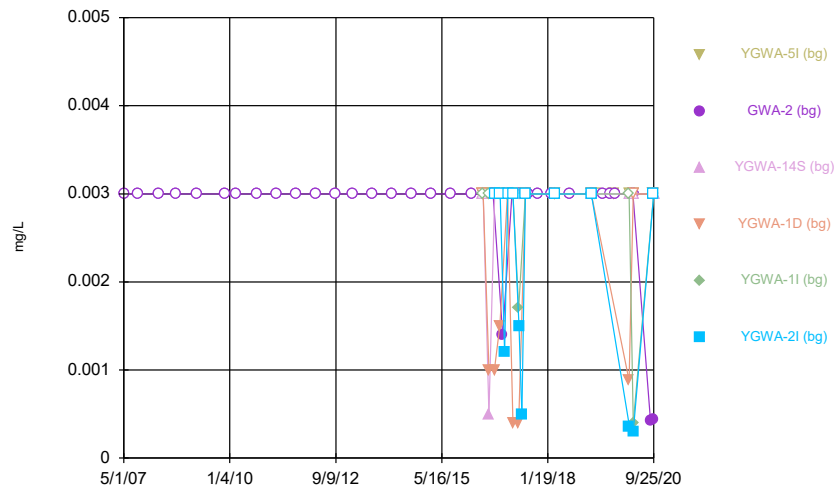
Constituent: Antimony Analysis Run 12/1/2020 12:17 PM
Plant Yates Client: Southern Company Data: Yates Ash Pond1

Time Series



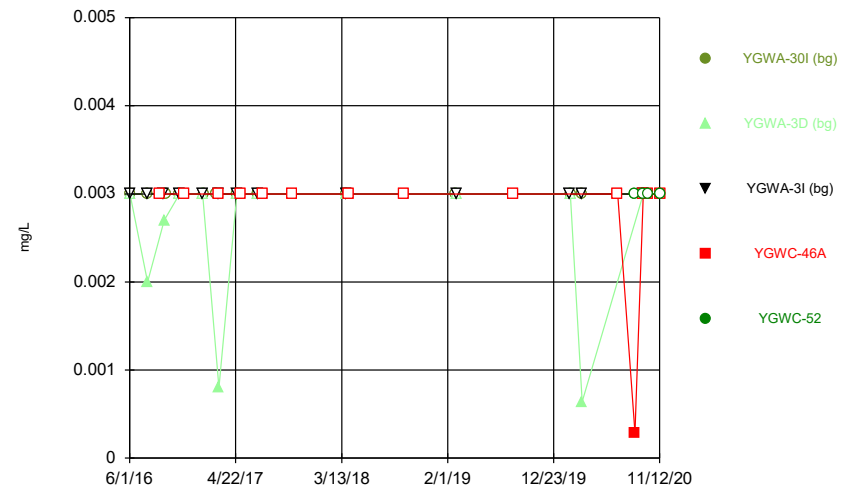
Constituent: Antimony Analysis Run 12/1/2020 12:17 PM
Plant Yates Client: Southern Company Data: Yates Ash Pond1

Time Series



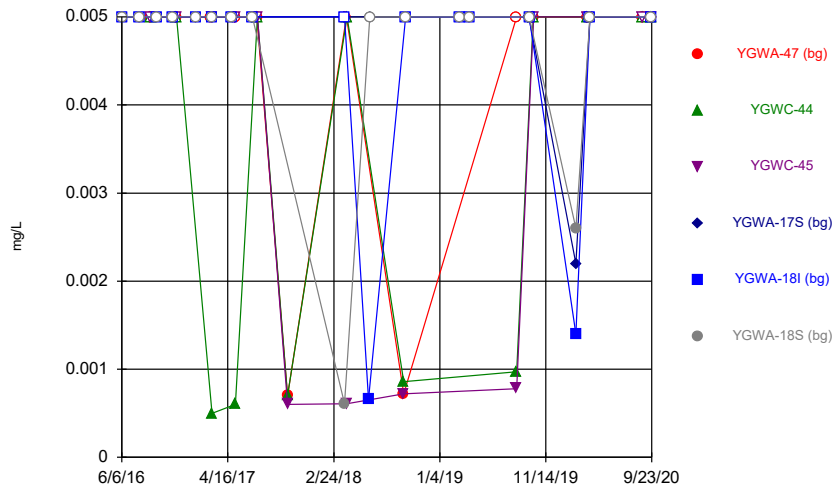
Constituent: Antimony Analysis Run 12/1/2020 12:17 PM
Plant Yates Client: Southern Company Data: Yates Ash Pond1

Time Series



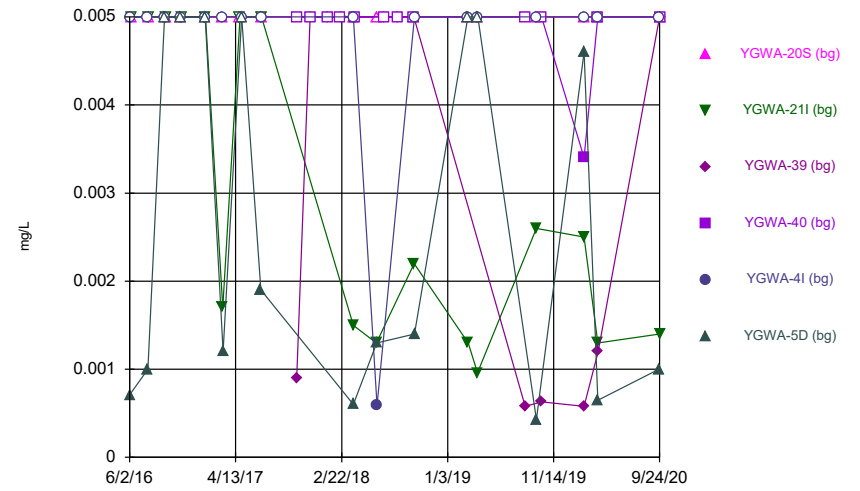
Constituent: Antimony Analysis Run 12/1/2020 12:17 PM
Plant Yates Client: Southern Company Data: Yates Ash Pond1

Time Series



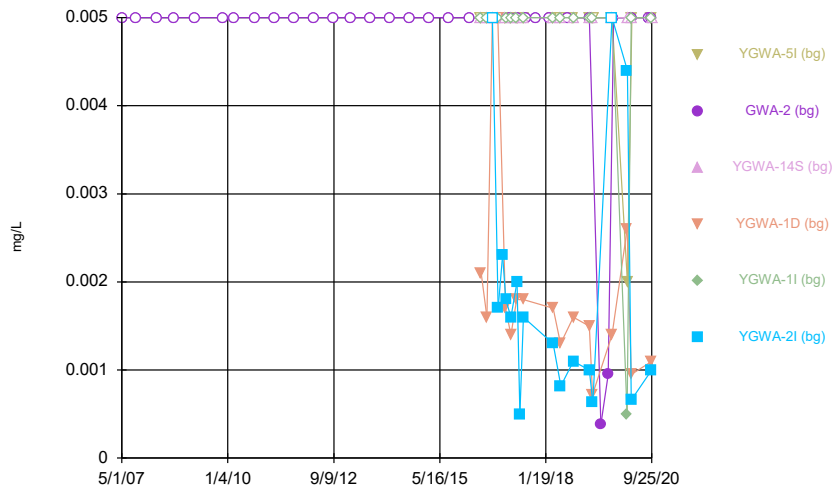
Constituent: Arsenic Analysis Run 12/1/2020 12:17 PM
Plant Yates Client: Southern Company Data: Yates Ash Pond1

Time Series



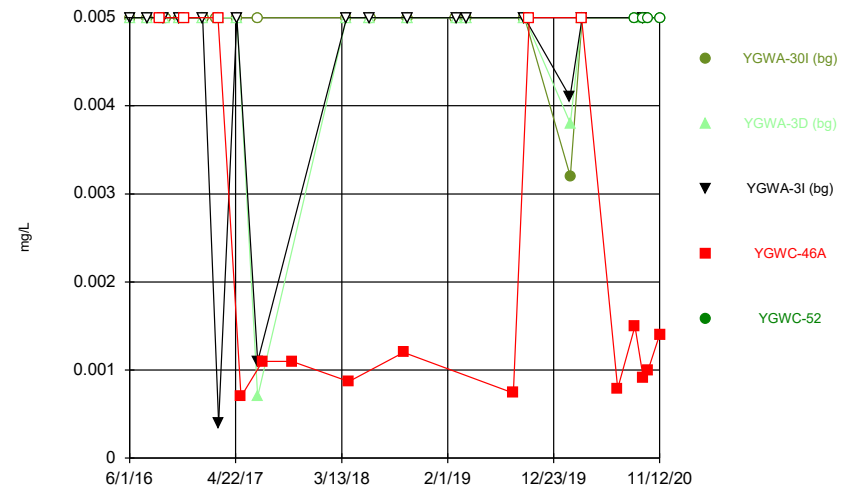
Constituent: Arsenic Analysis Run 12/1/2020 12:17 PM
Plant Yates Client: Southern Company Data: Yates Ash Pond1

Time Series



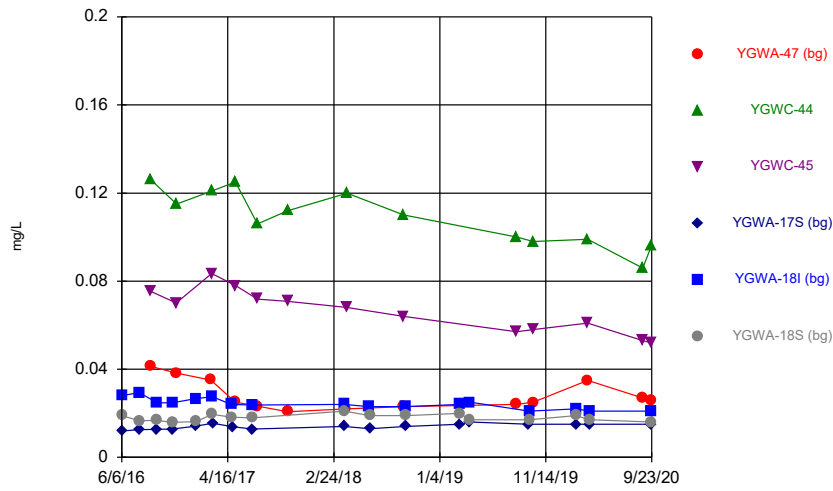
Constituent: Arsenic Analysis Run 12/1/2020 12:17 PM
Plant Yates Client: Southern Company Data: Yates Ash Pond1

Time Series



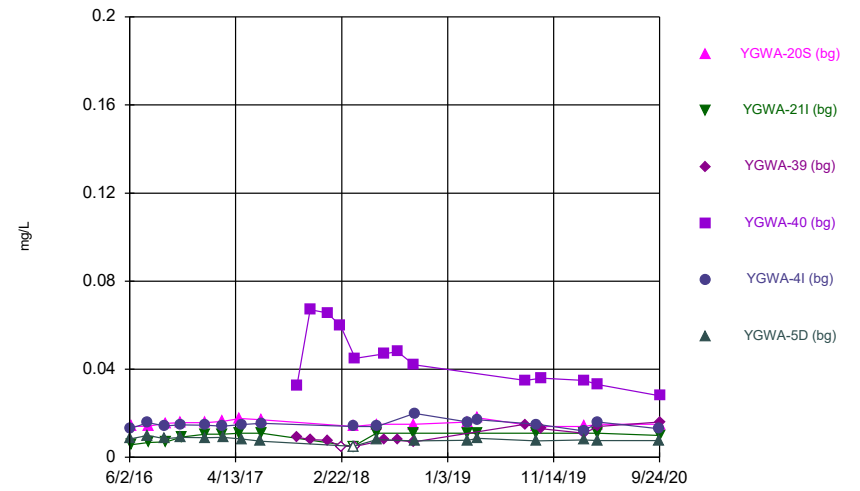
Constituent: Arsenic Analysis Run 12/1/2020 12:17 PM
Plant Yates Client: Southern Company Data: Yates Ash Pond1

Time Series



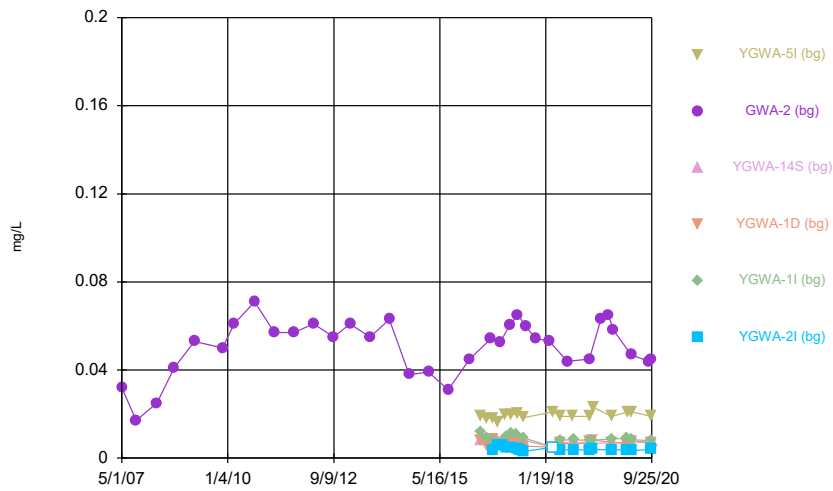
Constituent: Barium Analysis Run 12/1/2020 12:17 PM
 Plant Yates Client: Southern Company Data: Yates Ash Pond1

Time Series



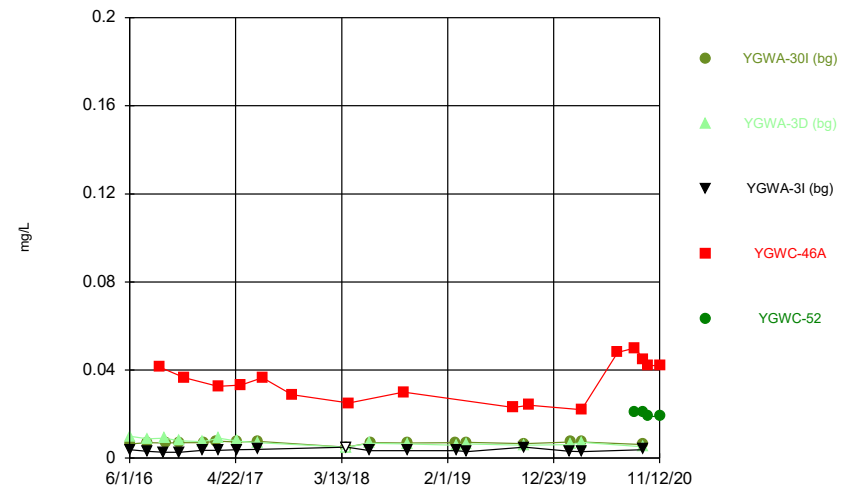
Constituent: Barium Analysis Run 12/1/2020 12:17 PM
 Plant Yates Client: Southern Company Data: Yates Ash Pond1

Time Series



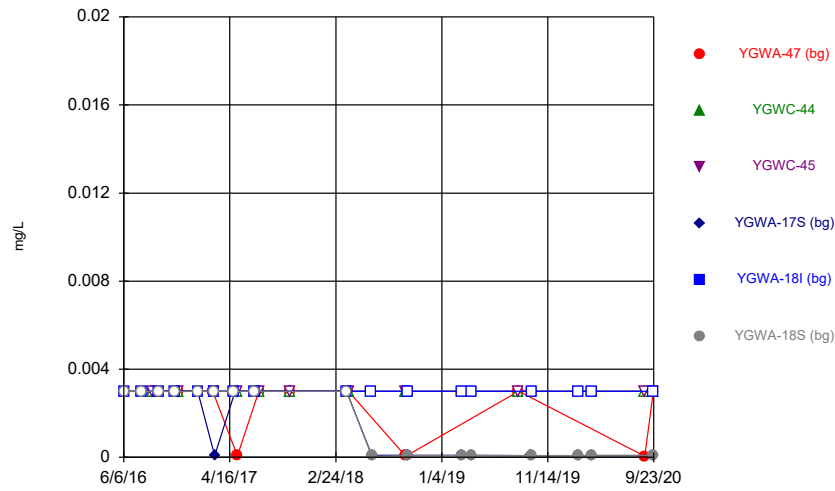
Constituent: Barium Analysis Run 12/1/2020 12:17 PM
 Plant Yates Client: Southern Company Data: Yates Ash Pond1

Time Series



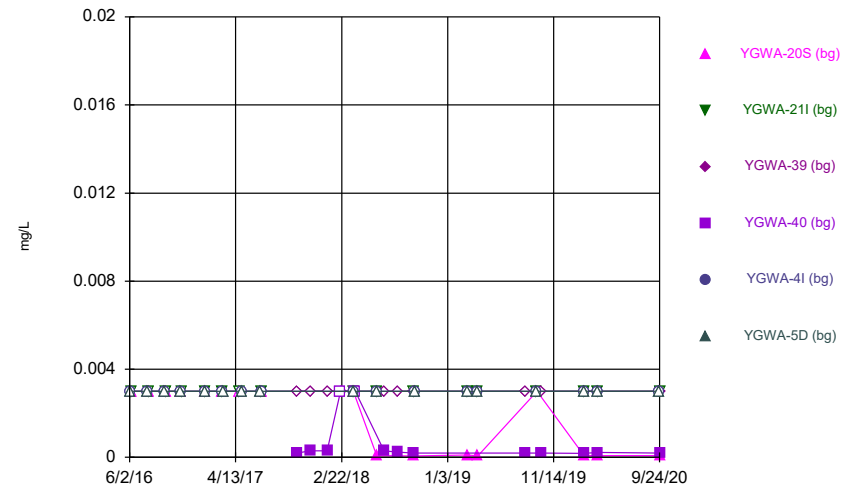
Constituent: Barium Analysis Run 12/1/2020 12:17 PM
 Plant Yates Client: Southern Company Data: Yates Ash Pond1

Time Series



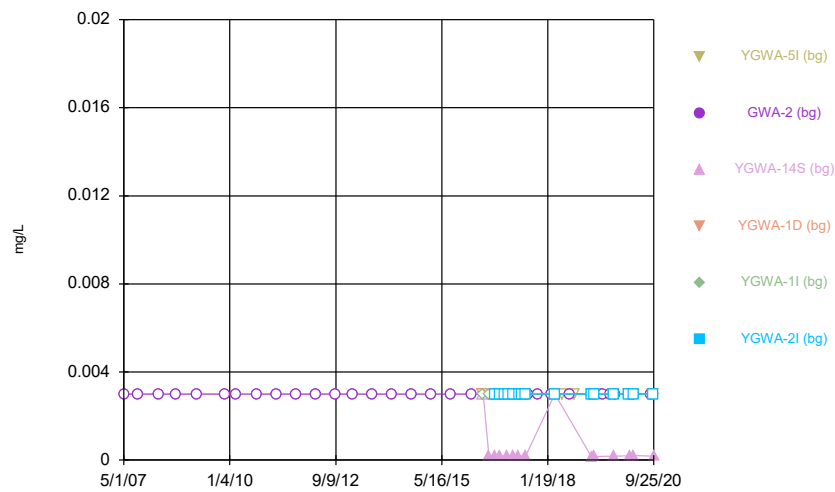
Constituent: Beryllium Analysis Run 12/1/2020 12:17 PM
Plant Yates Client: Southern Company Data: Yates Ash Pond1

Time Series



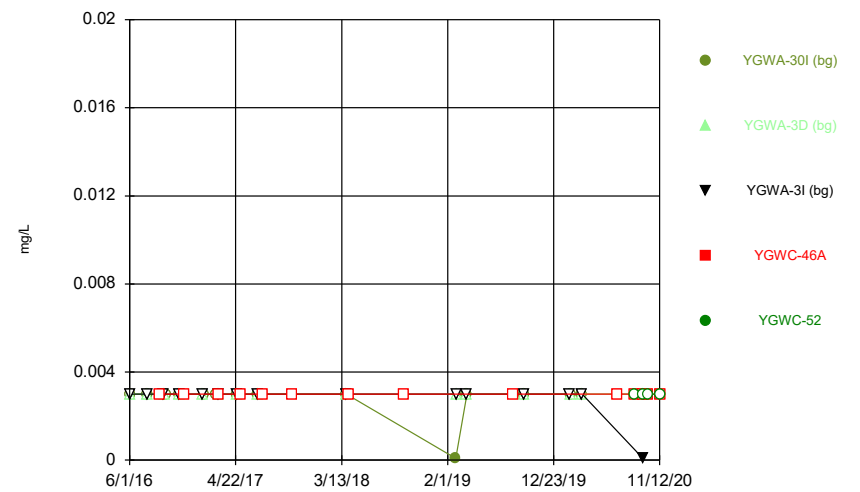
Constituent: Beryllium Analysis Run 12/1/2020 12:17 PM
Plant Yates Client: Southern Company Data: Yates Ash Pond1

Time Series



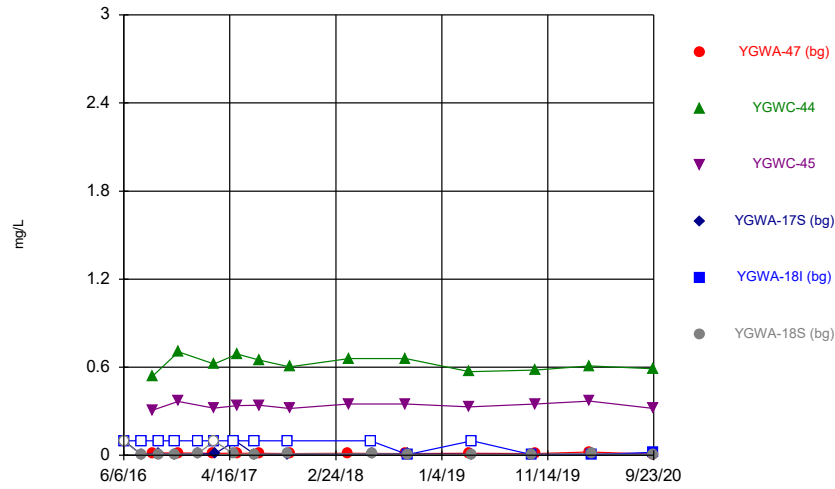
Constituent: Beryllium Analysis Run 12/1/2020 12:17 PM
Plant Yates Client: Southern Company Data: Yates Ash Pond1

Time Series



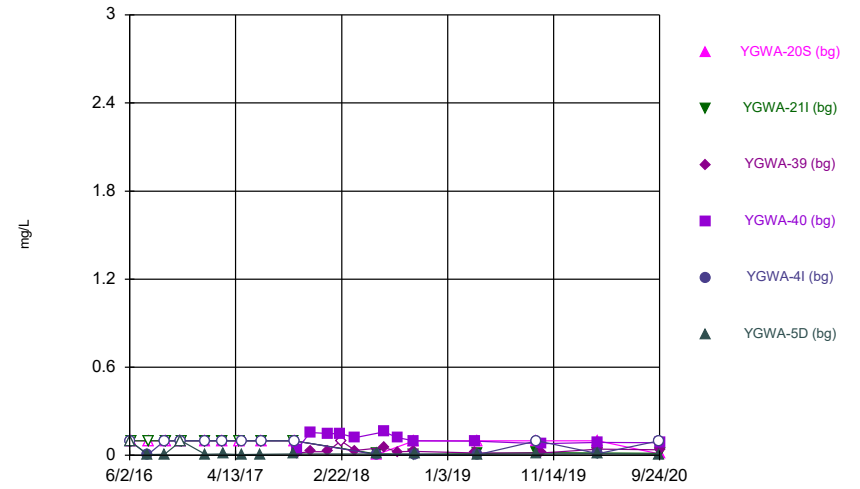
Constituent: Beryllium Analysis Run 12/1/2020 12:17 PM
Plant Yates Client: Southern Company Data: Yates Ash Pond1

Time Series



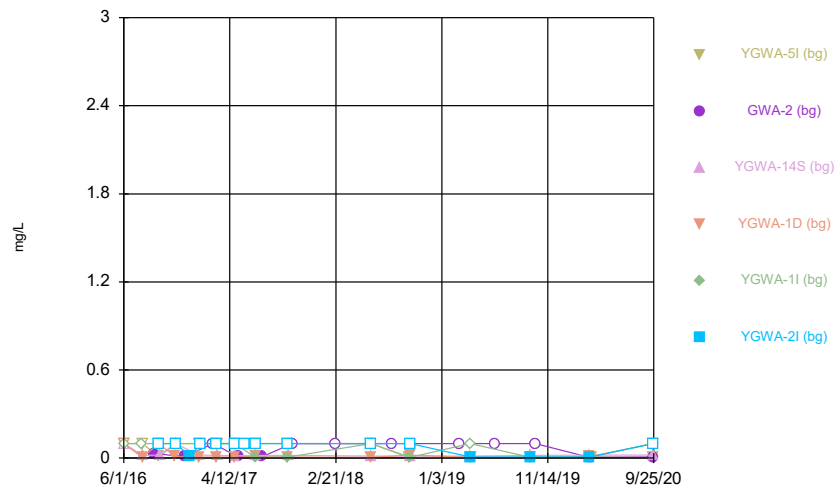
Constituent: Boron, total Analysis Run 12/1/2020 12:17 PM
Plant Yates Client: Southern Company Data: Yates Ash Pond1

Time Series



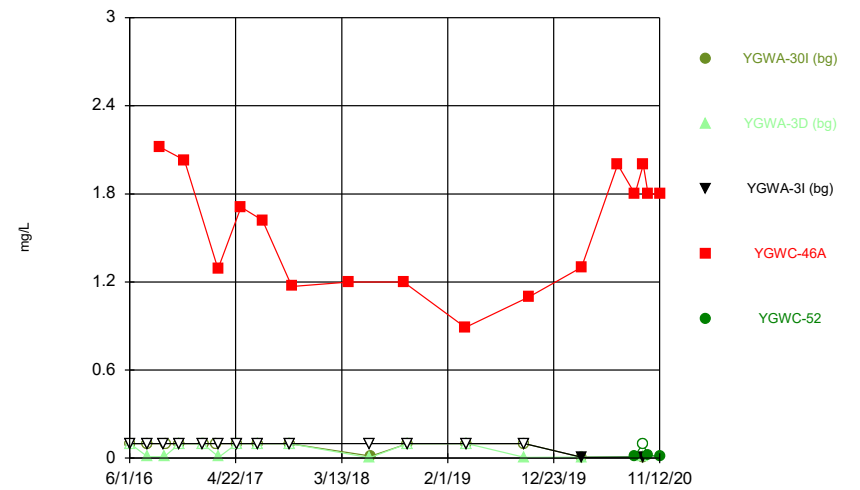
Constituent: Boron, total Analysis Run 12/1/2020 12:17 PM
Plant Yates Client: Southern Company Data: Yates Ash Pond1

Time Series



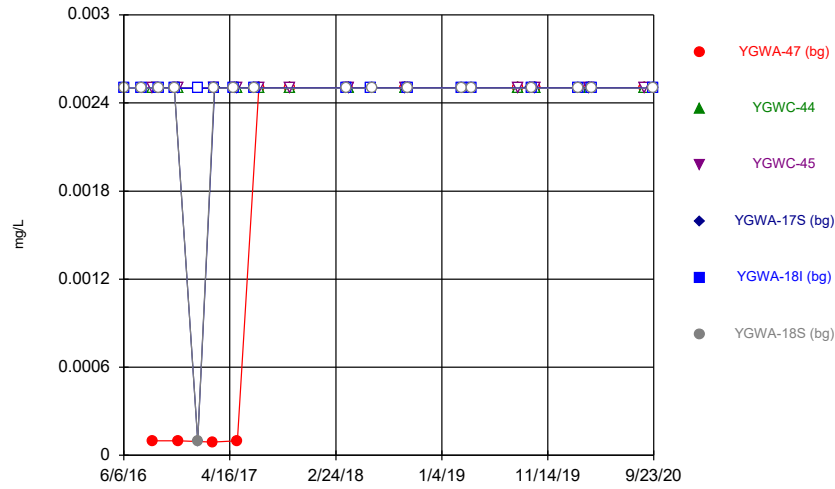
Constituent: Boron, total Analysis Run 12/1/2020 12:17 PM
Plant Yates Client: Southern Company Data: Yates Ash Pond1

Time Series



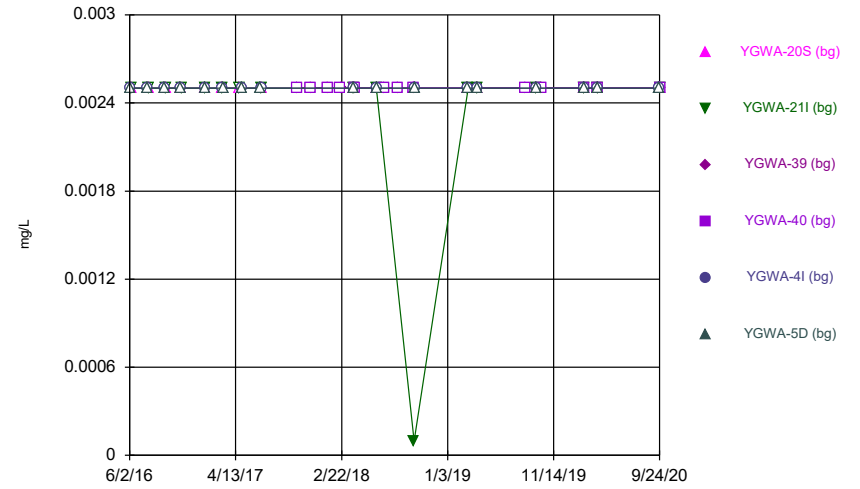
Constituent: Boron, total Analysis Run 12/1/2020 12:17 PM
Plant Yates Client: Southern Company Data: Yates Ash Pond1

Time Series



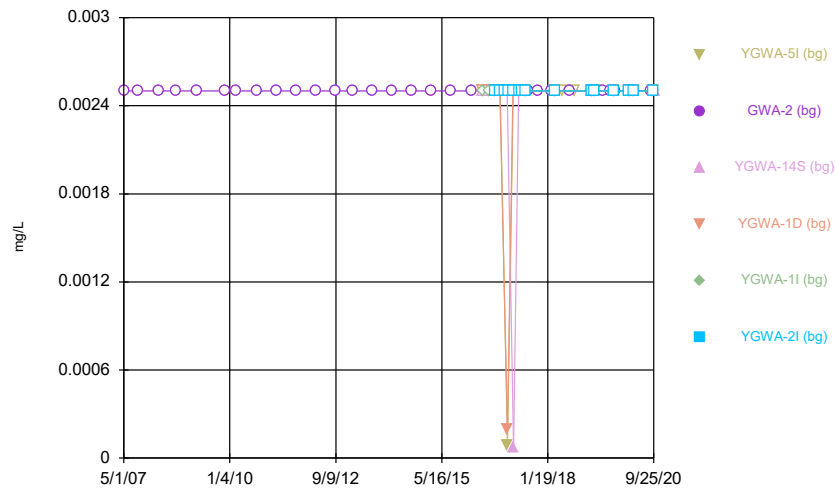
Constituent: Cadmium Analysis Run 12/1/2020 12:17 PM
Plant Yates Client: Southern Company Data: Yates Ash Pond1

Time Series



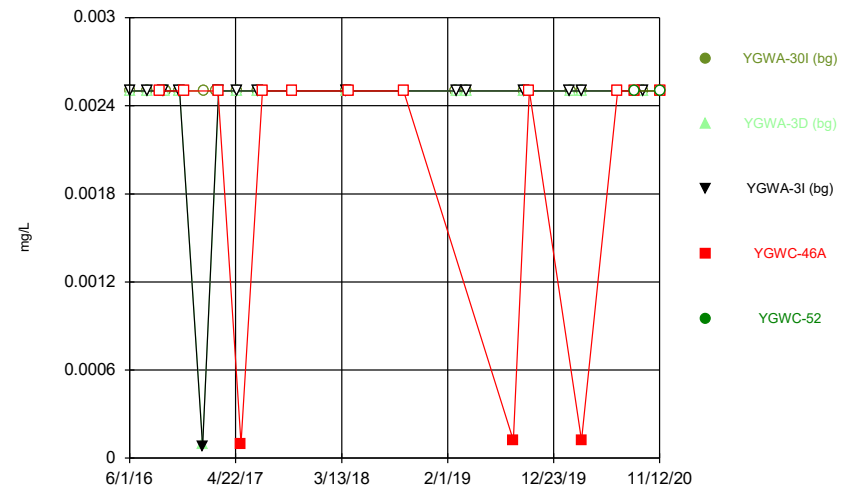
Constituent: Cadmium Analysis Run 12/1/2020 12:17 PM
Plant Yates Client: Southern Company Data: Yates Ash Pond1

Time Series



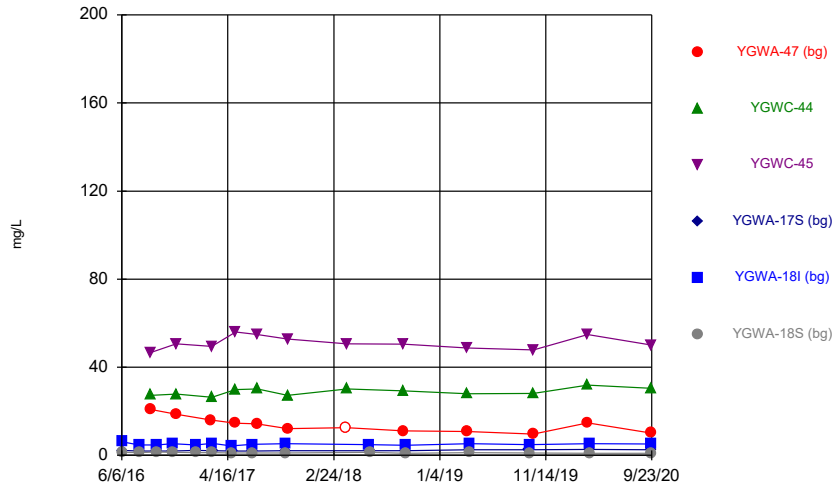
Constituent: Cadmium Analysis Run 12/1/2020 12:17 PM
Plant Yates Client: Southern Company Data: Yates Ash Pond1

Time Series



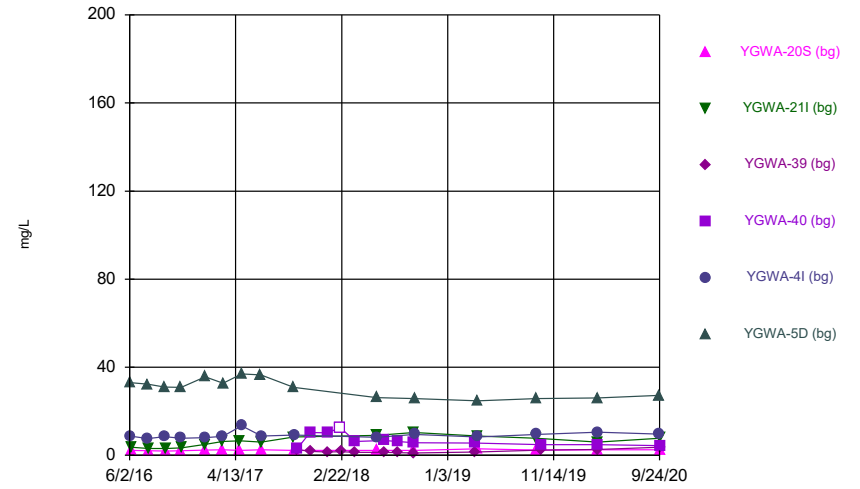
Constituent: Cadmium Analysis Run 12/1/2020 12:17 PM
Plant Yates Client: Southern Company Data: Yates Ash Pond1

Time Series



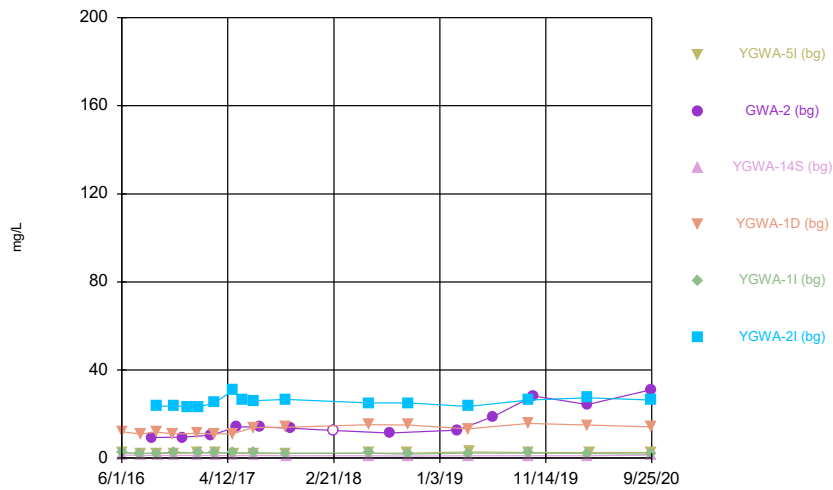
Constituent: Calcium, total Analysis Run 12/1/2020 12:17 PM
Plant Yates Client: Southern Company Data: Yates Ash Pond1

Time Series



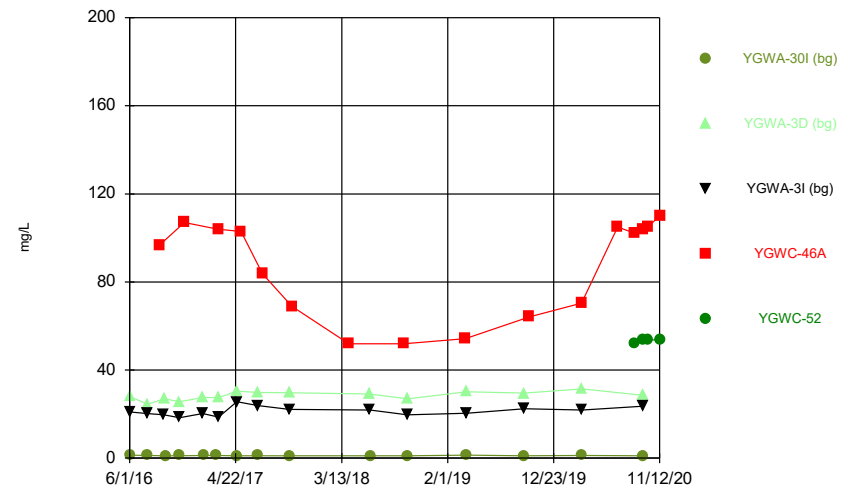
Constituent: Calcium, total Analysis Run 12/1/2020 12:17 PM
Plant Yates Client: Southern Company Data: Yates Ash Pond1

Time Series



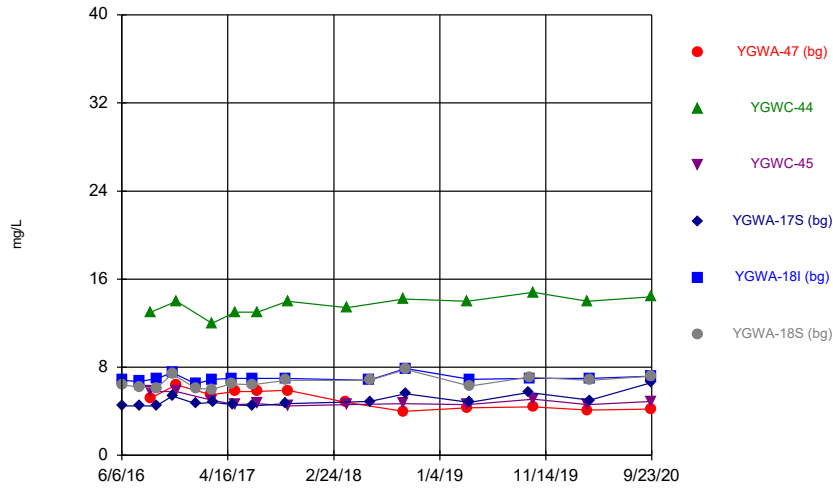
Constituent: Calcium, total Analysis Run 12/1/2020 12:17 PM
Plant Yates Client: Southern Company Data: Yates Ash Pond1

Time Series



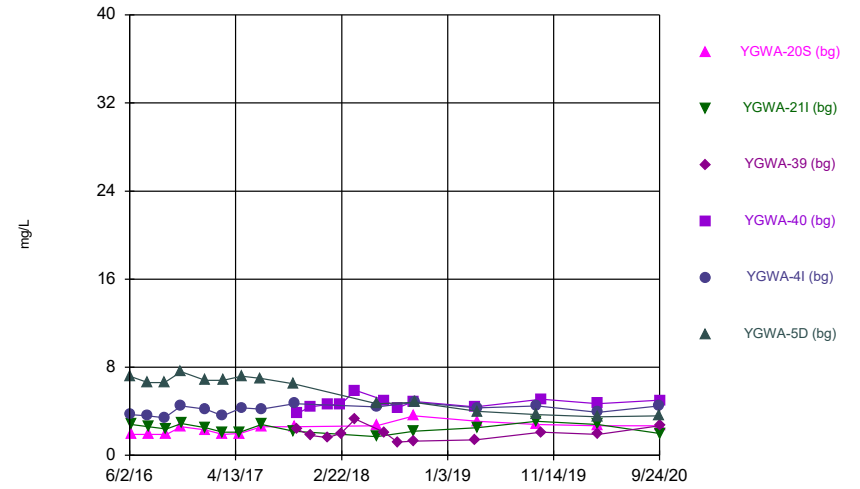
Constituent: Calcium, total Analysis Run 12/1/2020 12:17 PM
Plant Yates Client: Southern Company Data: Yates Ash Pond1

Time Series



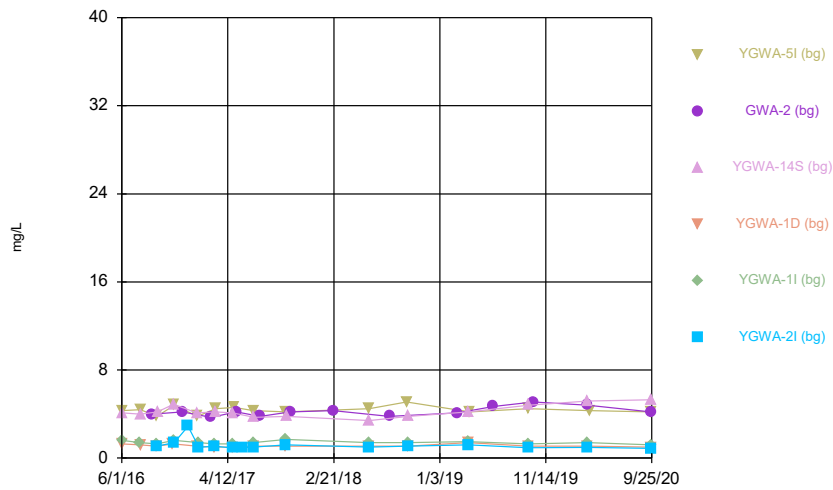
Constituent: Chloride, Total Analysis Run 12/1/2020 12:18 PM
Plant Yates Client: Southern Company Data: Yates Ash Pond1

Time Series



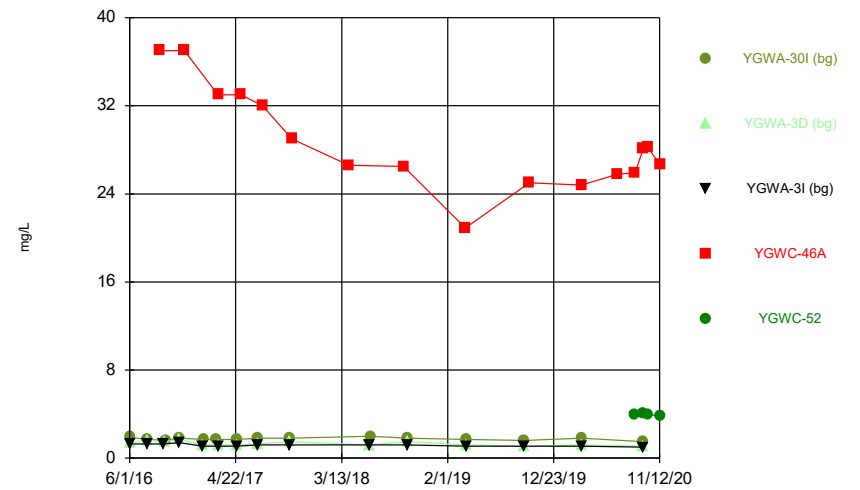
Constituent: Chloride, Total Analysis Run 12/1/2020 12:18 PM
Plant Yates Client: Southern Company Data: Yates Ash Pond1

Time Series



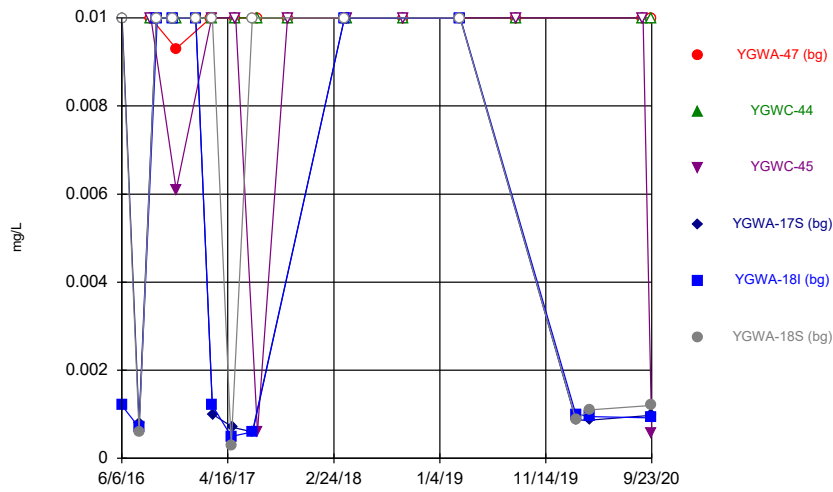
Constituent: Chloride, Total Analysis Run 12/1/2020 12:18 PM
Plant Yates Client: Southern Company Data: Yates Ash Pond1

Time Series

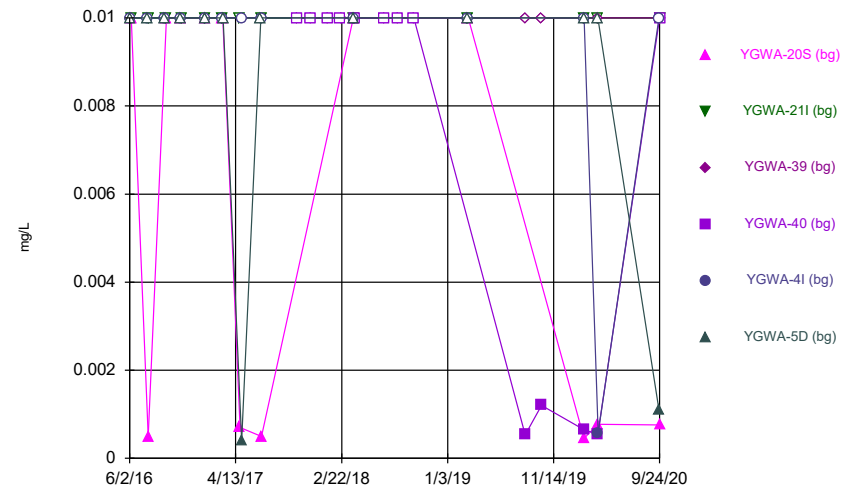


Constituent: Chloride, Total Analysis Run 12/1/2020 12:18 PM
Plant Yates Client: Southern Company Data: Yates Ash Pond1

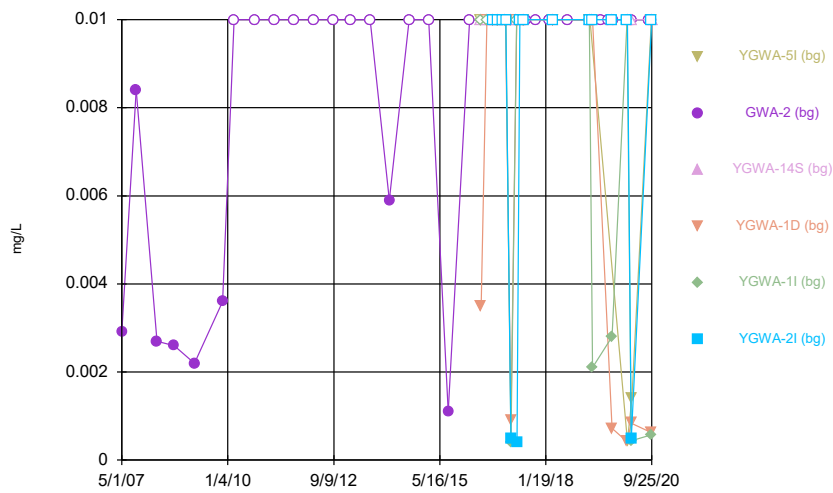
Time Series



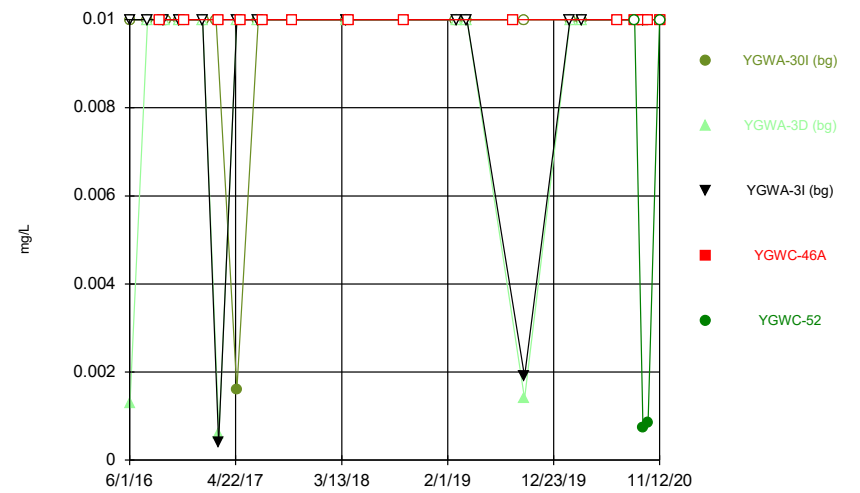
Time Series



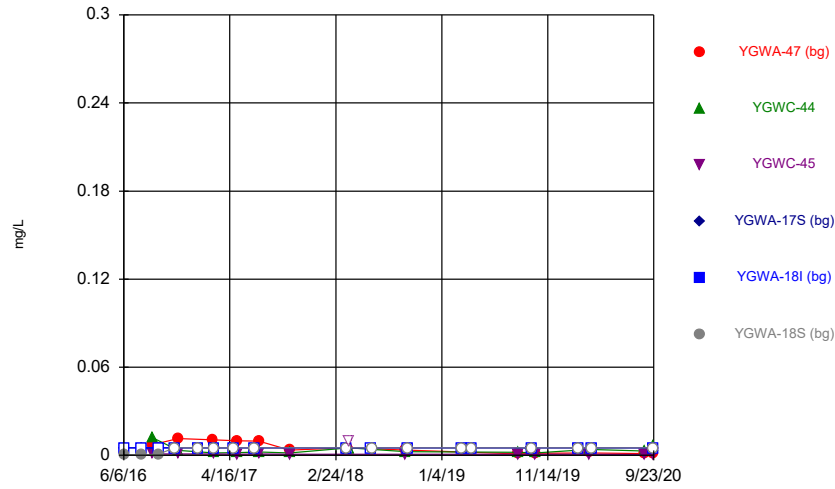
Time Series



Time Series

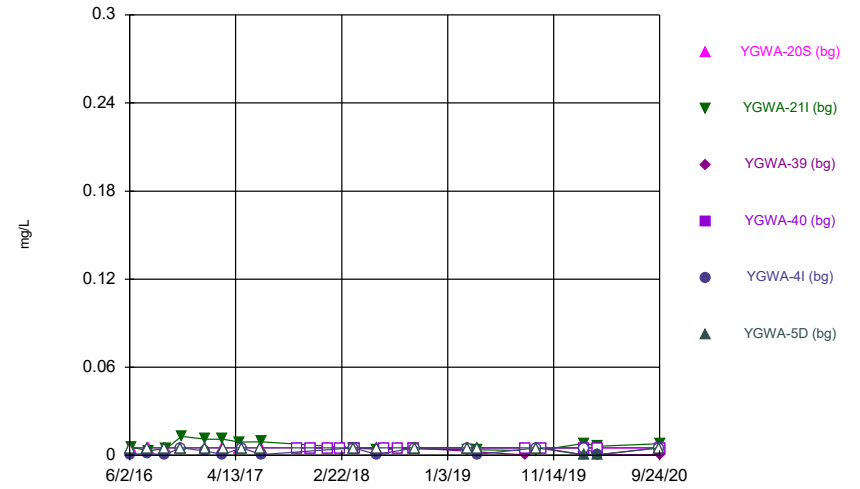


Time Series



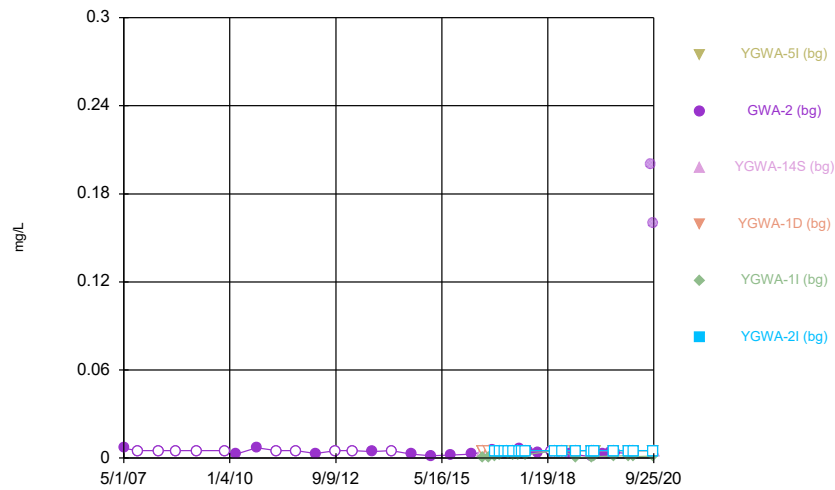
Constituent: Cobalt Analysis Run 12/1/2020 12:18 PM
Plant Yates Client: Southern Company Data: Yates Ash Pond1

Time Series



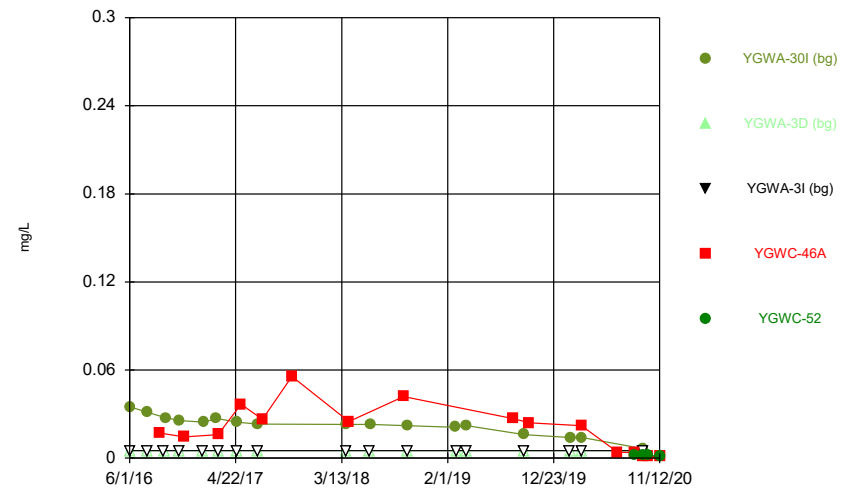
Constituent: Cobalt Analysis Run 12/1/2020 12:18 PM
Plant Yates Client: Southern Company Data: Yates Ash Pond1

Time Series



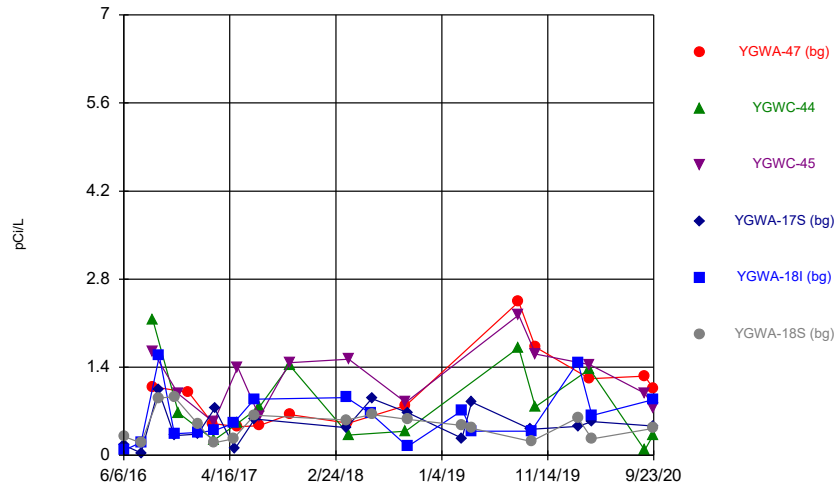
Constituent: Cobalt Analysis Run 12/1/2020 12:18 PM
Plant Yates Client: Southern Company Data: Yates Ash Pond1

Time Series



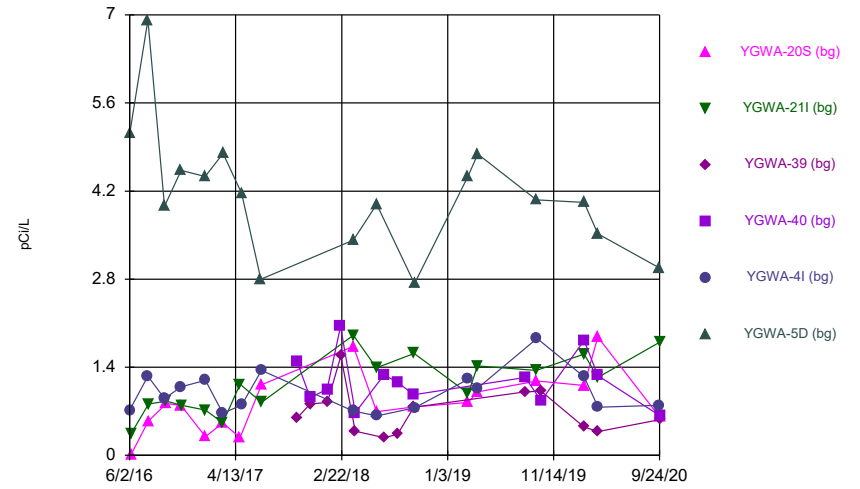
Constituent: Cobalt Analysis Run 12/1/2020 12:18 PM
Plant Yates Client: Southern Company Data: Yates Ash Pond1

Time Series



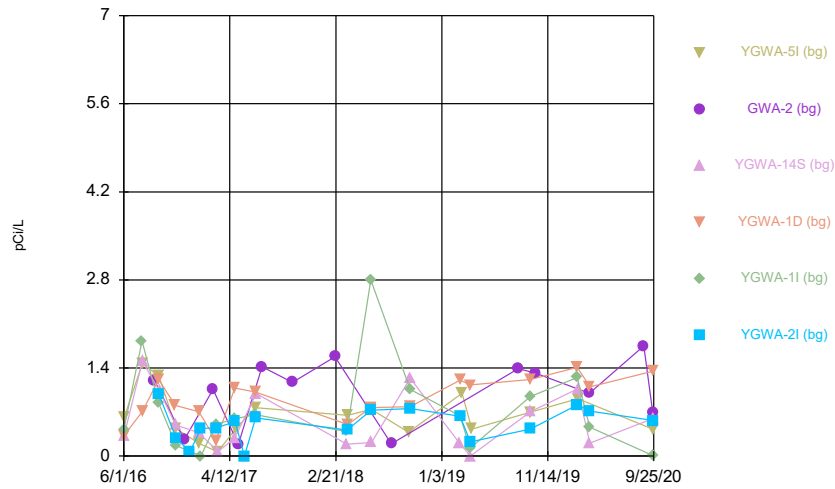
Constituent: Combined Radium 226 + 228 Analysis Run 12/1/2020 12:18 PM
Plant Yates Client: Southern Company Data: Yates Ash Pond1

Time Series



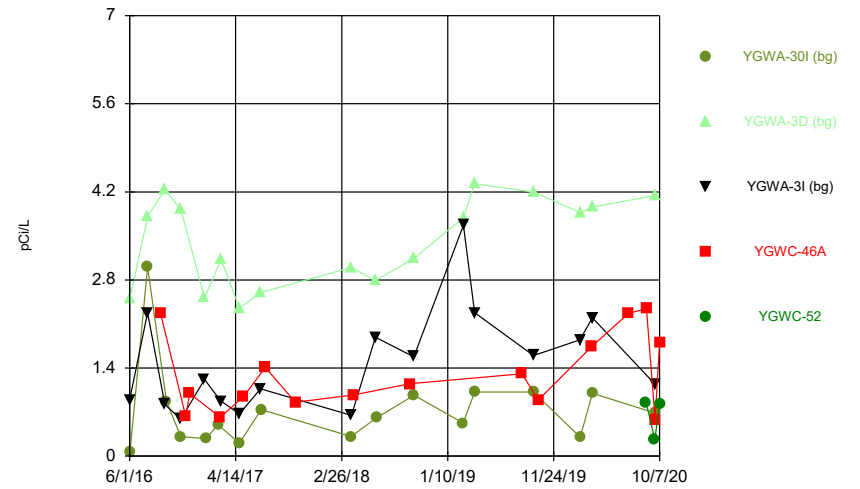
Constituent: Combined Radium 226 + 228 Analysis Run 12/1/2020 12:18 PM
Plant Yates Client: Southern Company Data: Yates Ash Pond1

Time Series



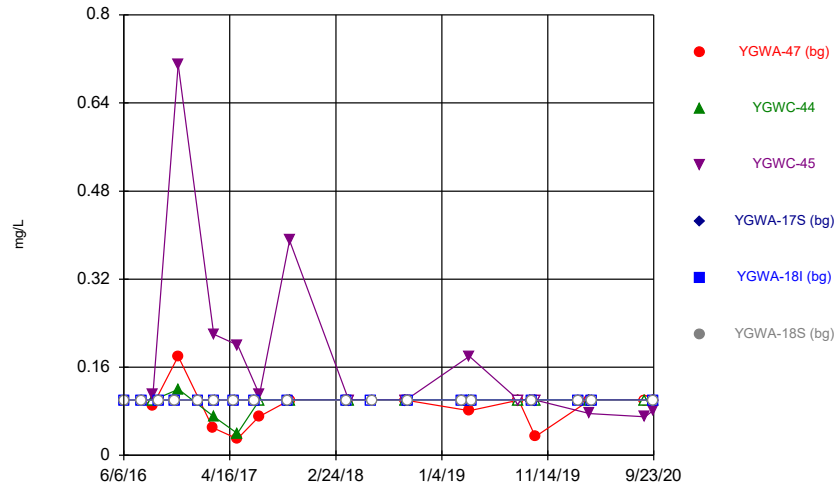
Constituent: Combined Radium 226 + 228 Analysis Run 12/1/2020 12:18 PM
Plant Yates Client: Southern Company Data: Yates Ash Pond1

Time Series



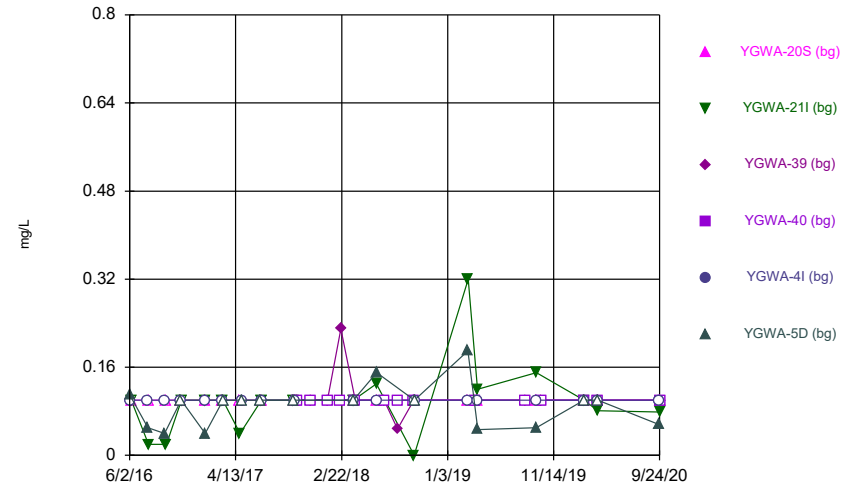
Constituent: Combined Radium 226 + 228 Analysis Run 12/1/2020 12:18 PM
Plant Yates Client: Southern Company Data: Yates Ash Pond1

Time Series



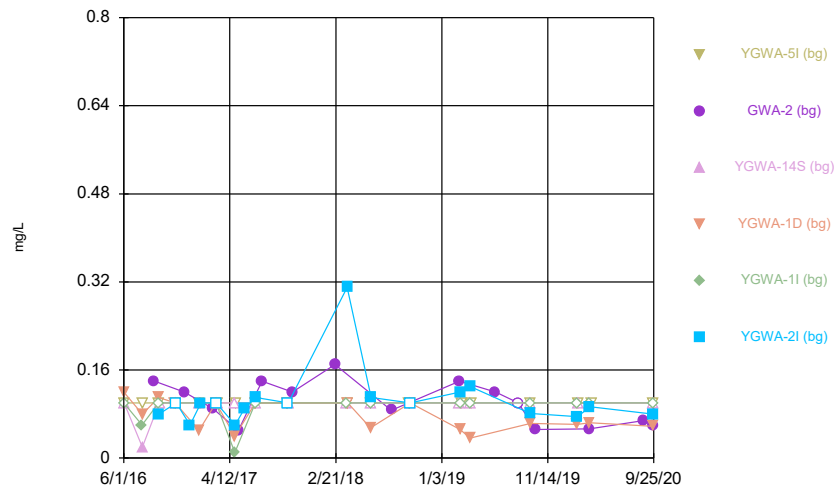
Constituent: Fluoride, total Analysis Run 12/1/2020 12:18 PM
Plant Yates Client: Southern Company Data: Yates Ash Pond1

Time Series



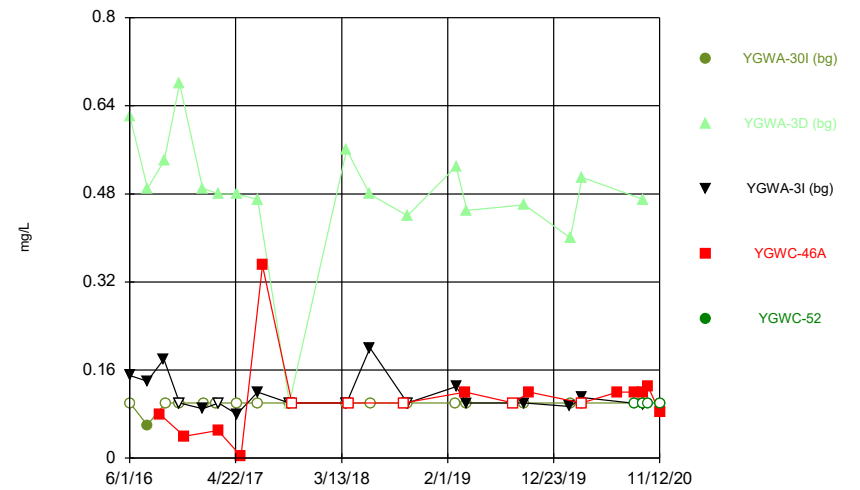
Constituent: Fluoride, total Analysis Run 12/1/2020 12:18 PM
Plant Yates Client: Southern Company Data: Yates Ash Pond1

Time Series



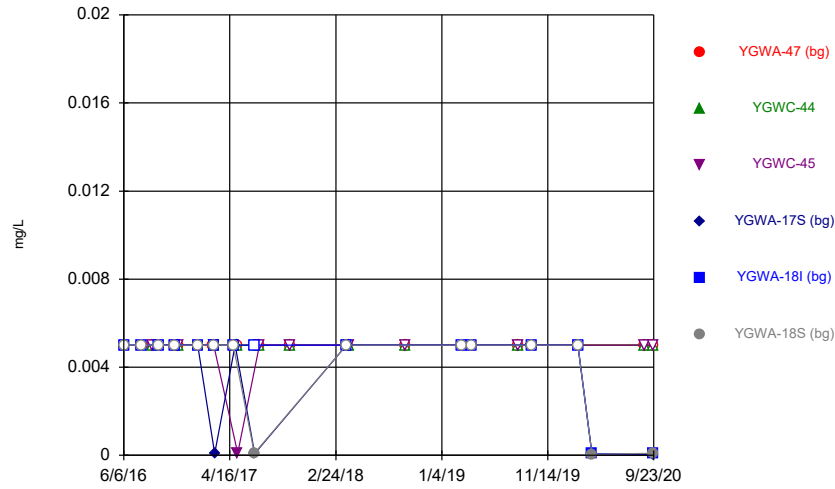
Constituent: Fluoride, total Analysis Run 12/1/2020 12:18 PM
Plant Yates Client: Southern Company Data: Yates Ash Pond1

Time Series



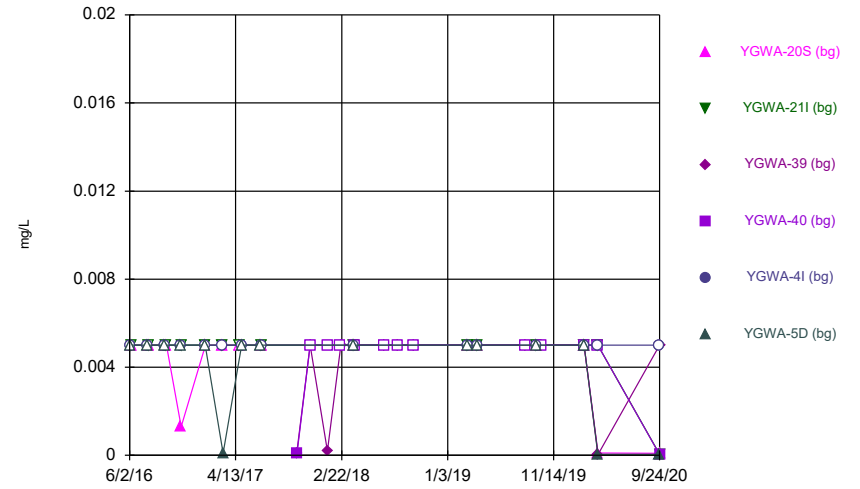
Constituent: Fluoride, total Analysis Run 12/1/2020 12:18 PM
Plant Yates Client: Southern Company Data: Yates Ash Pond1

Time Series



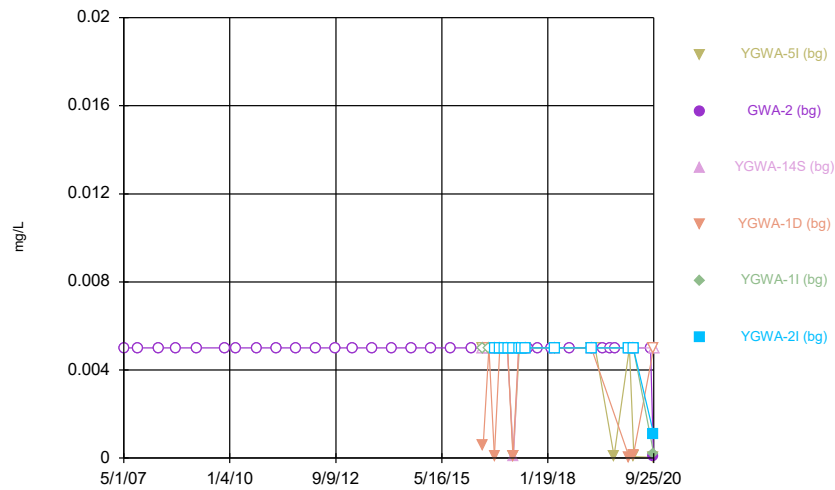
Constituent: Lead Analysis Run 12/1/2020 12:18 PM
Plant Yates Client: Southern Company Data: Yates Ash Pond1

Time Series



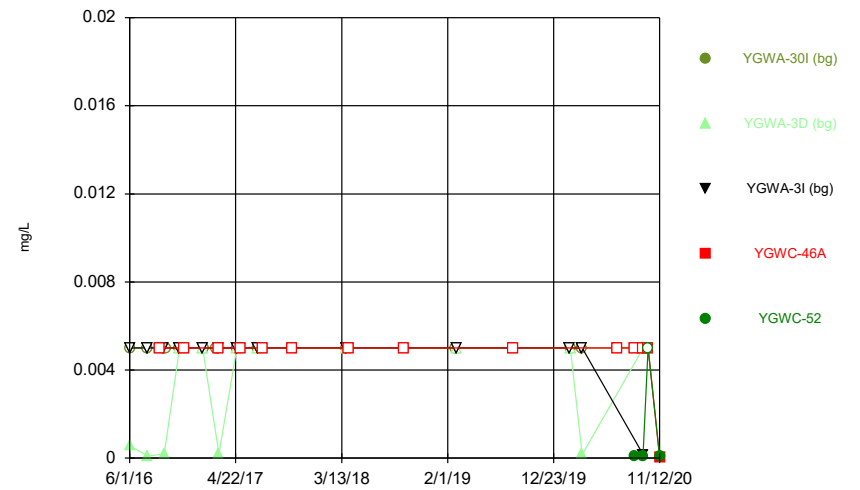
Constituent: Lead Analysis Run 12/1/2020 12:18 PM
Plant Yates Client: Southern Company Data: Yates Ash Pond1

Time Series



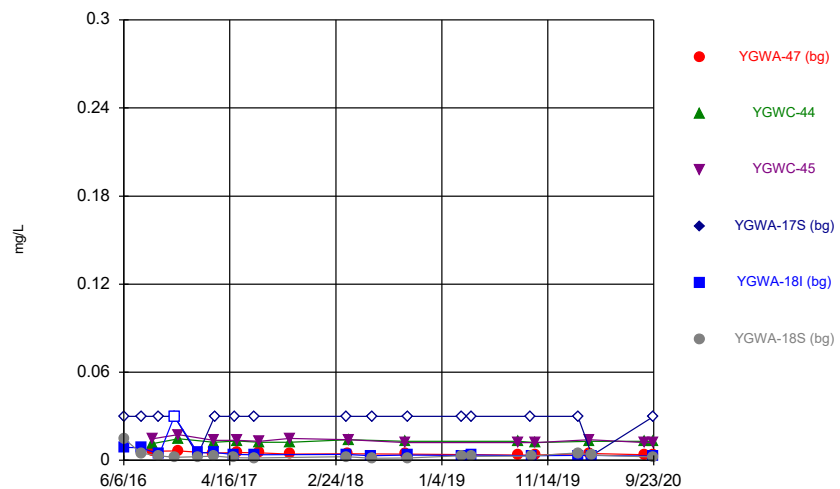
Constituent: Lead Analysis Run 12/1/2020 12:18 PM
Plant Yates Client: Southern Company Data: Yates Ash Pond1

Time Series



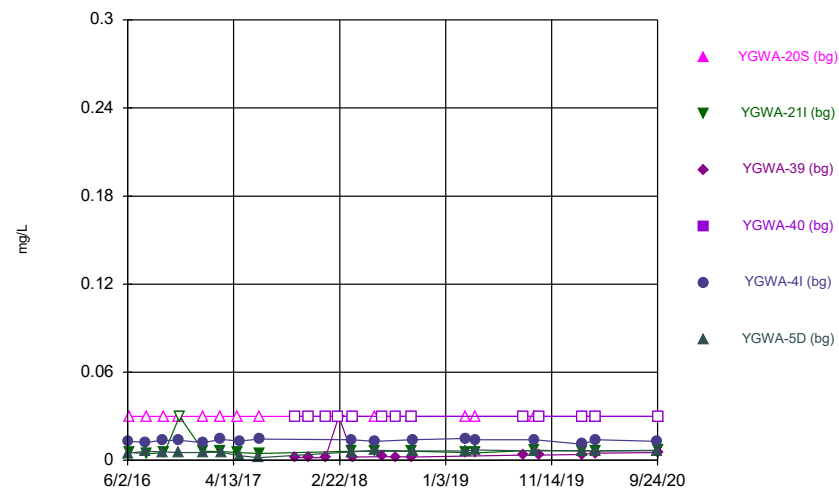
Constituent: Lead Analysis Run 12/1/2020 12:18 PM
Plant Yates Client: Southern Company Data: Yates Ash Pond1

Time Series



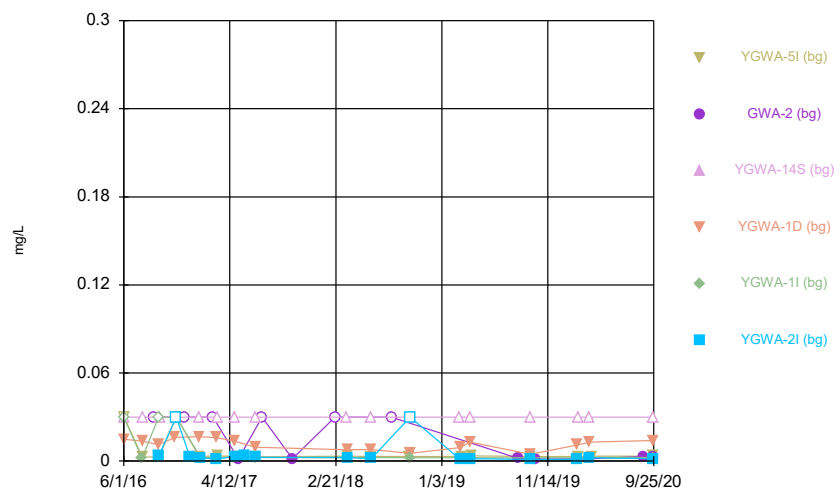
Constituent: Lithium Analysis Run 12/1/2020 12:18 PM
Plant Yates Client: Southern Company Data: Yates Ash Pond1

Time Series



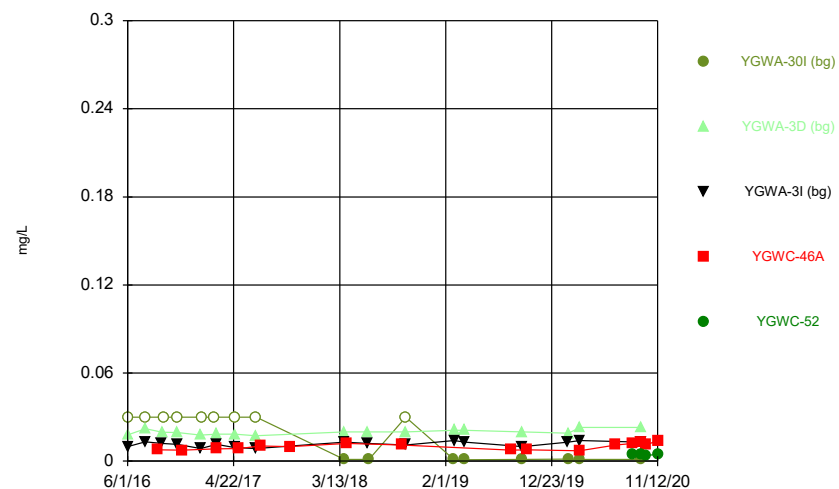
Constituent: Lithium Analysis Run 12/1/2020 12:18 PM
Plant Yates Client: Southern Company Data: Yates Ash Pond1

Time Series



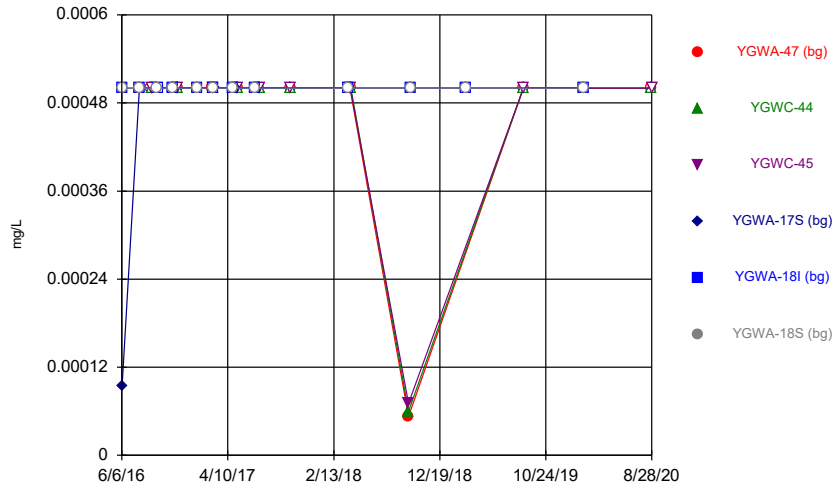
Constituent: Lithium Analysis Run 12/1/2020 12:18 PM
Plant Yates Client: Southern Company Data: Yates Ash Pond1

Time Series



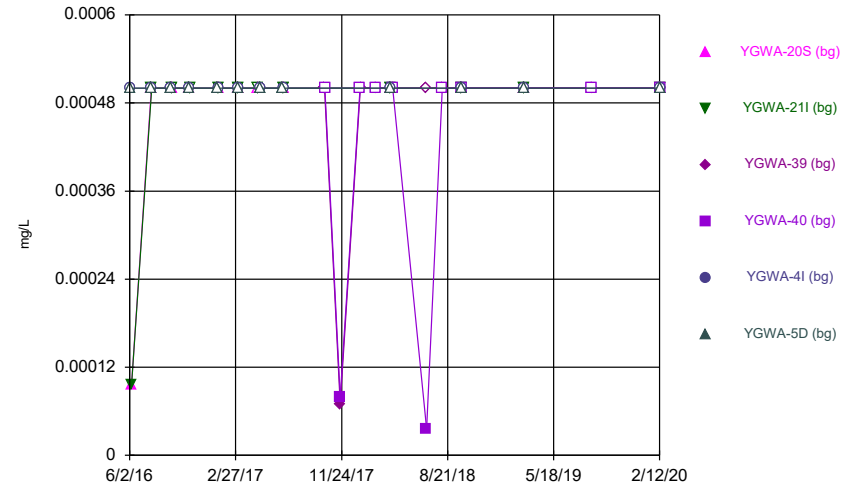
Constituent: Lithium Analysis Run 12/1/2020 12:18 PM
Plant Yates Client: Southern Company Data: Yates Ash Pond1

Time Series



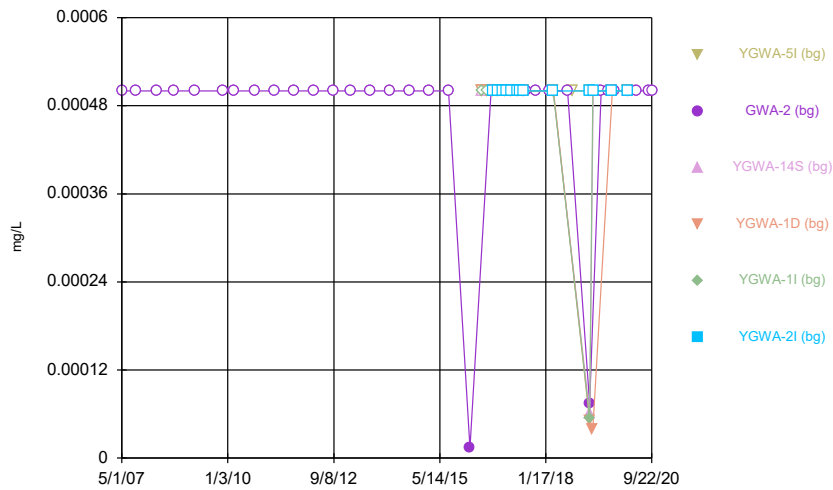
Constituent: Mercury Analysis Run 12/1/2020 12:18 PM
Plant Yates Client: Southern Company Data: Yates Ash Pond1

Time Series



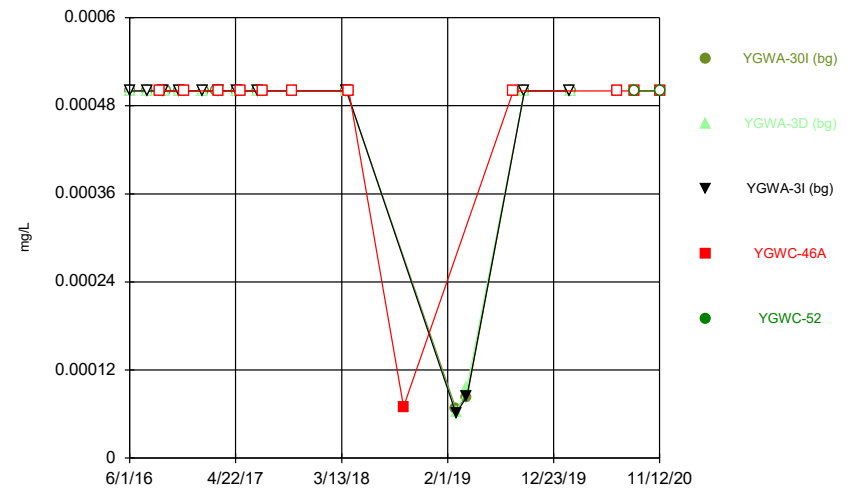
Constituent: Mercury Analysis Run 12/1/2020 12:18 PM
Plant Yates Client: Southern Company Data: Yates Ash Pond1

Time Series



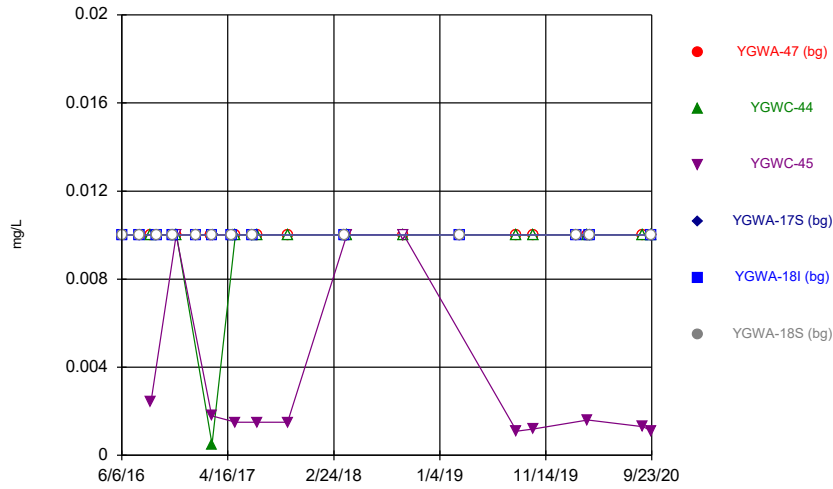
Constituent: Mercury Analysis Run 12/1/2020 12:18 PM
Plant Yates Client: Southern Company Data: Yates Ash Pond1

Time Series

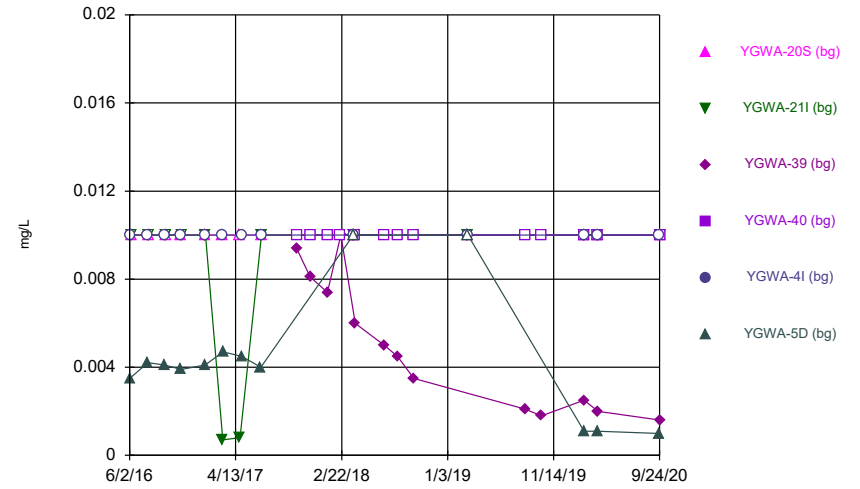


Constituent: Mercury Analysis Run 12/1/2020 12:18 PM
Plant Yates Client: Southern Company Data: Yates Ash Pond1

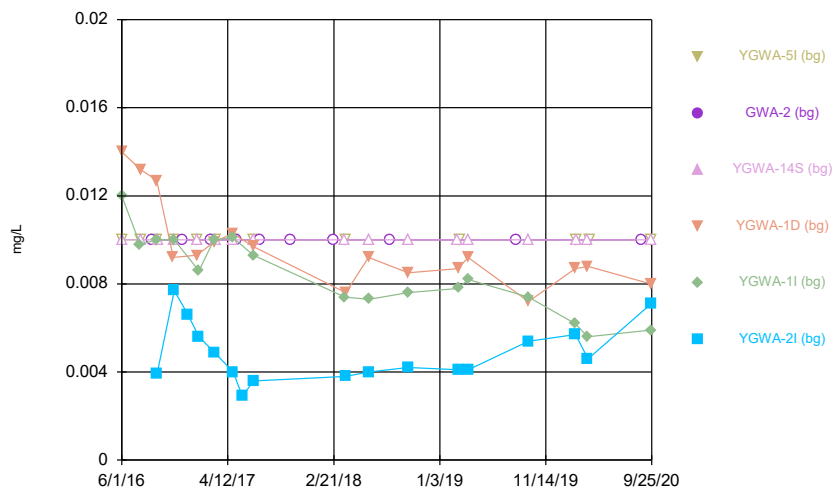
Time Series



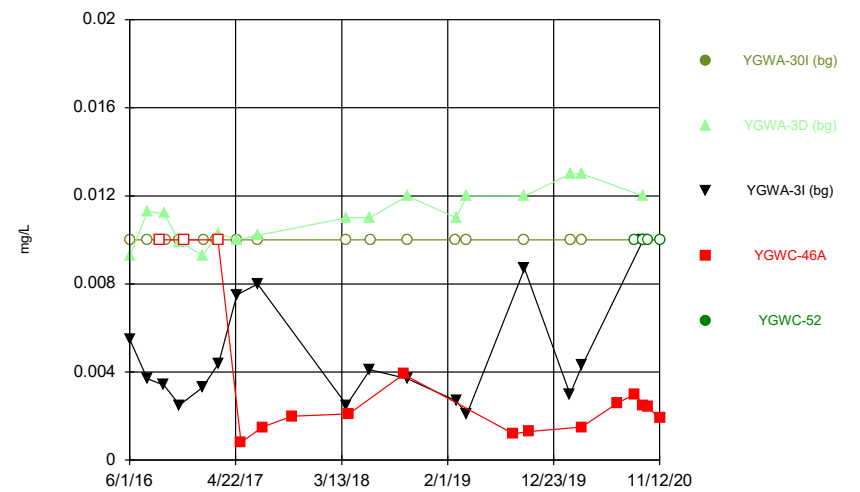
Time Series



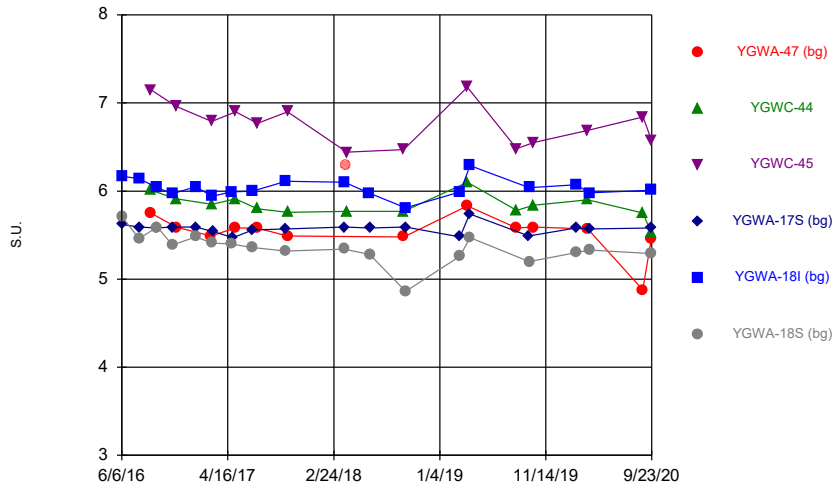
Time Series



Time Series

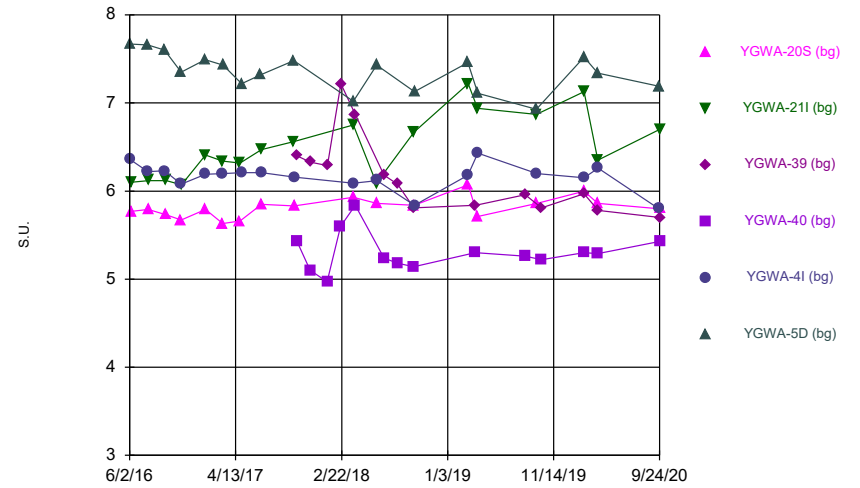


Time Series



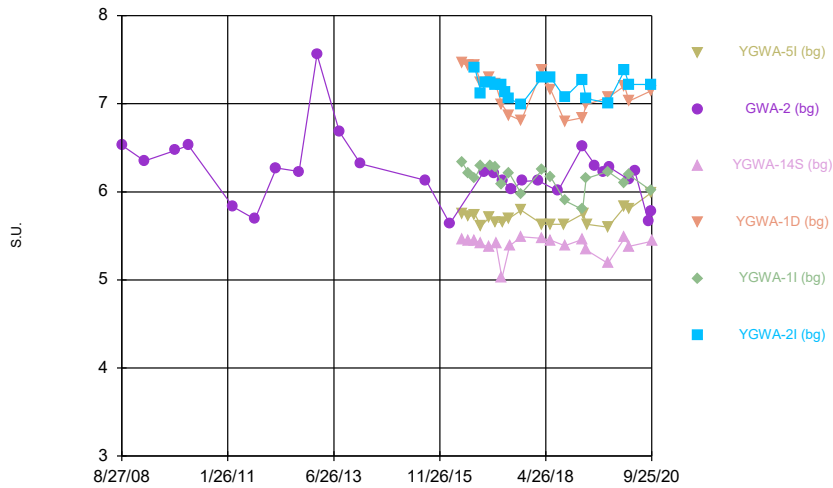
Constituent: pH, Field Analysis Run 12/1/2020 12:18 PM
 Plant Yates Client: Southern Company Data: Yates Ash Pond1

Time Series



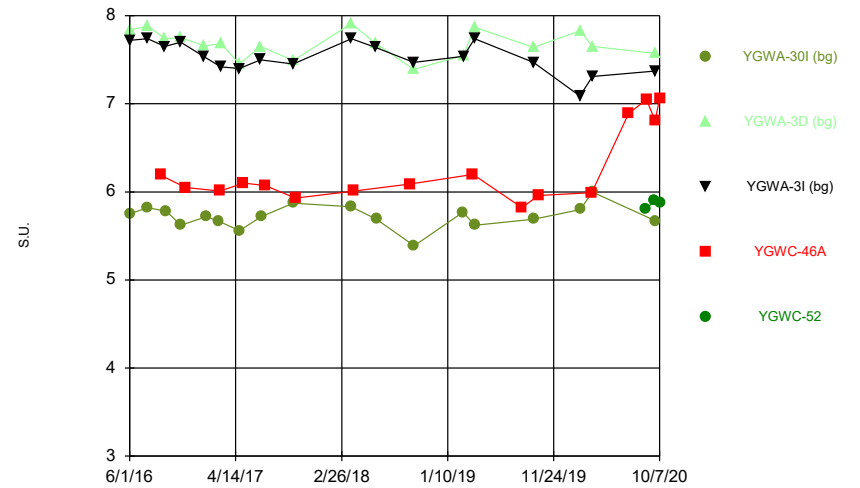
Constituent: pH, Field Analysis Run 12/1/2020 12:18 PM
 Plant Yates Client: Southern Company Data: Yates Ash Pond1

Time Series



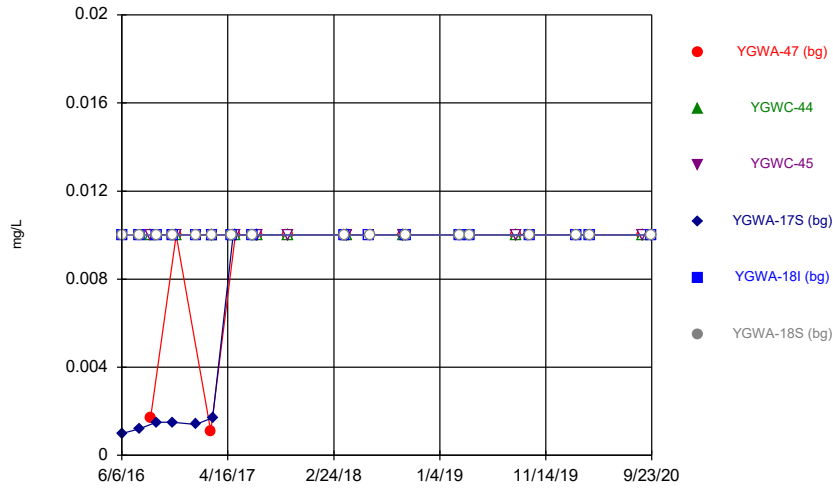
Constituent: pH, Field Analysis Run 12/1/2020 12:18 PM
 Plant Yates Client: Southern Company Data: Yates Ash Pond1

Time Series



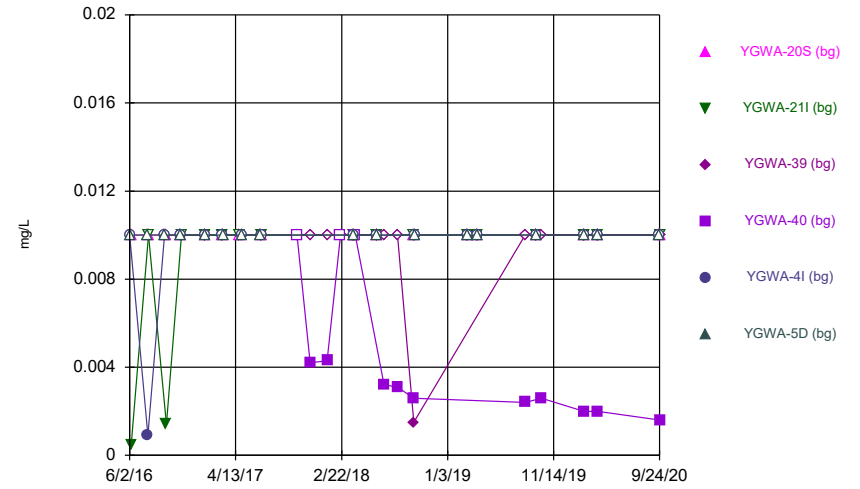
Constituent: pH, Field Analysis Run 12/1/2020 12:18 PM
 Plant Yates Client: Southern Company Data: Yates Ash Pond1

Time Series



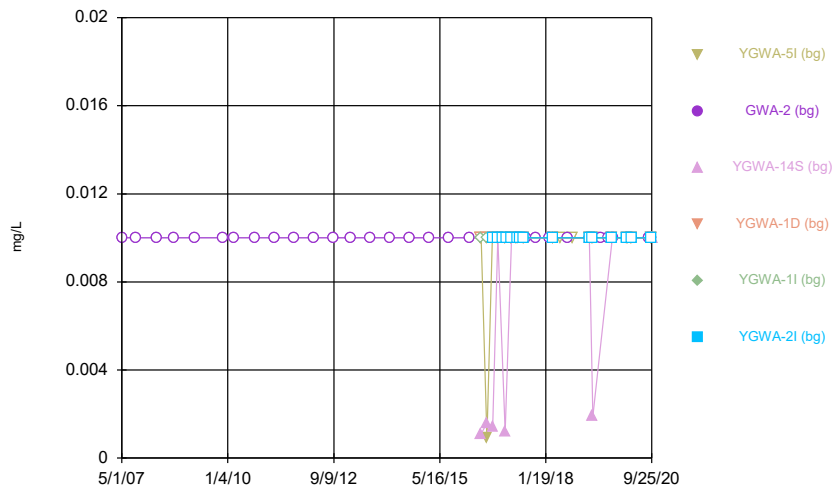
Constituent: Seleniun Analysis Run 12/1/2020 12:18 PM
Plant Yates Client: Southern Company Data: Yates Ash Pond1

Time Series



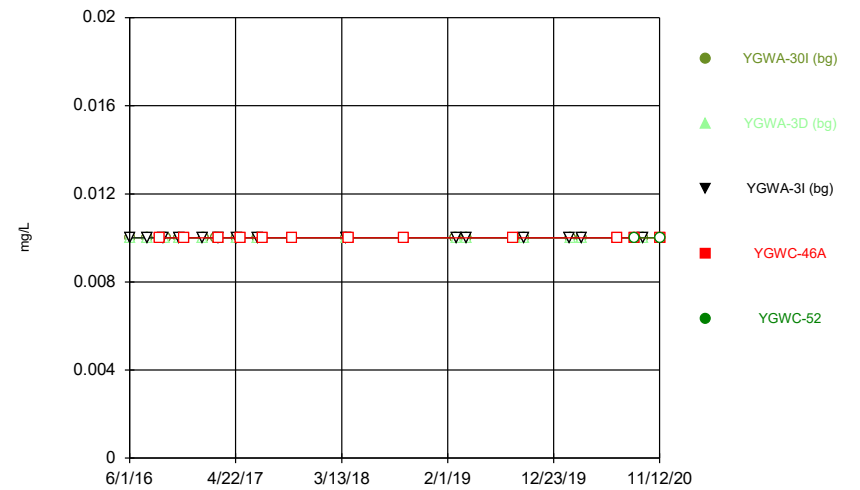
Constituent: Seleniun Analysis Run 12/1/2020 12:18 PM
Plant Yates Client: Southern Company Data: Yates Ash Pond1

Time Series



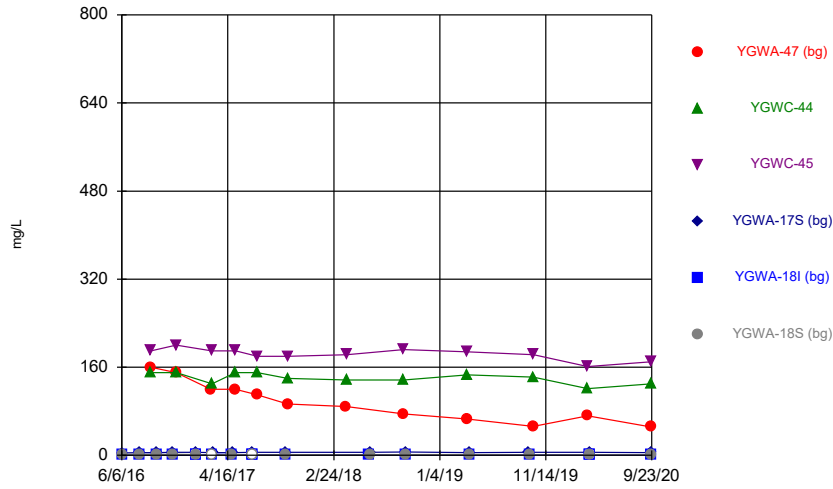
Constituent: Seleniun Analysis Run 12/1/2020 12:18 PM
Plant Yates Client: Southern Company Data: Yates Ash Pond1

Time Series



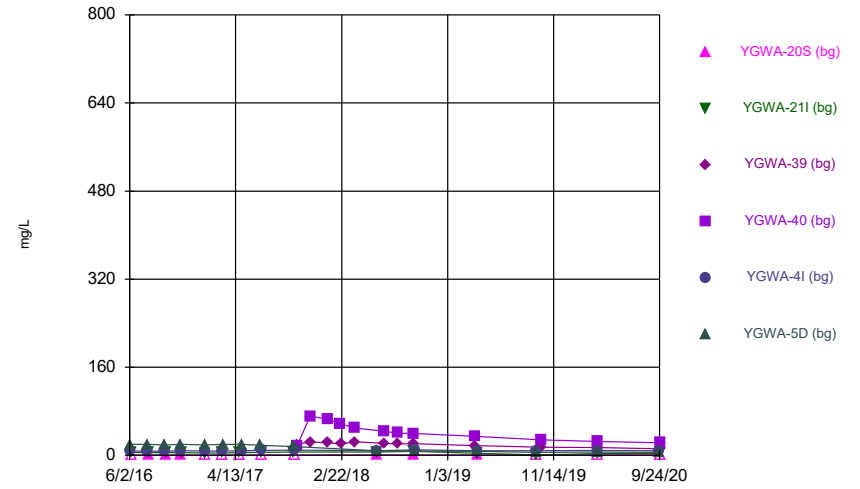
Constituent: Seleniun Analysis Run 12/1/2020 12:18 PM
Plant Yates Client: Southern Company Data: Yates Ash Pond1

Time Series



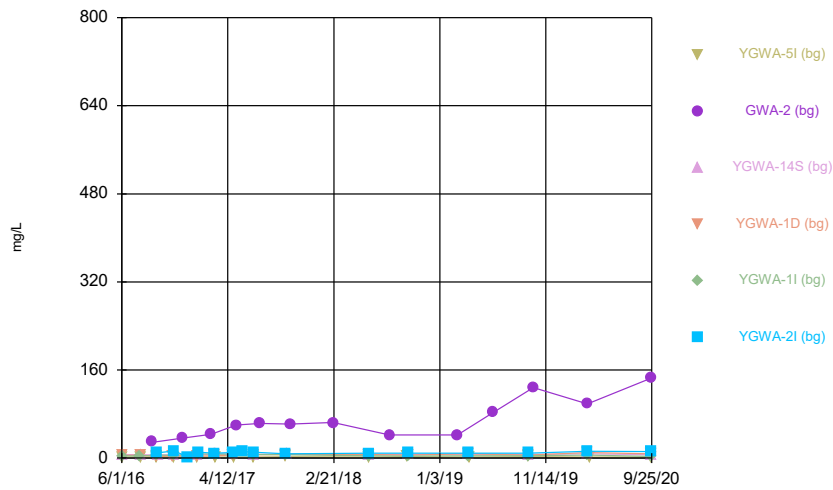
Constituent: Sulfate as SO4 Analysis Run 12/1/2020 12:18 PM
Plant Yates Client: Southern Company Data: Yates Ash Pond1

Time Series



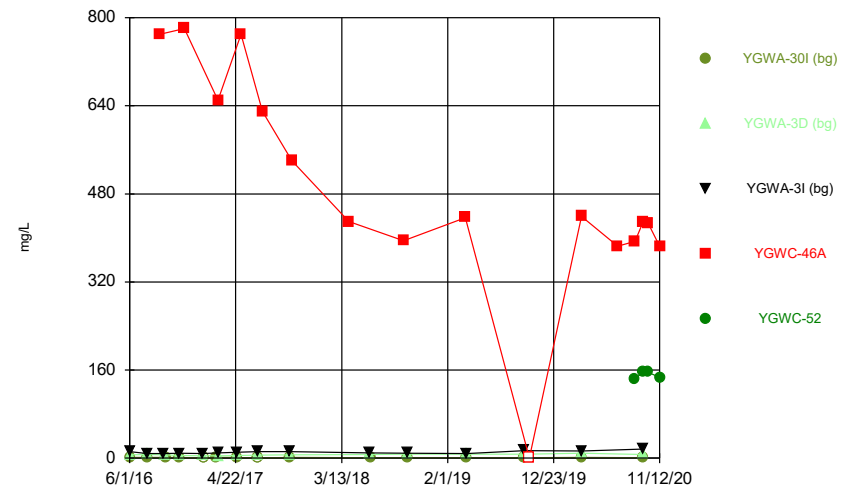
Constituent: Sulfate as SO4 Analysis Run 12/1/2020 12:18 PM
Plant Yates Client: Southern Company Data: Yates Ash Pond1

Time Series



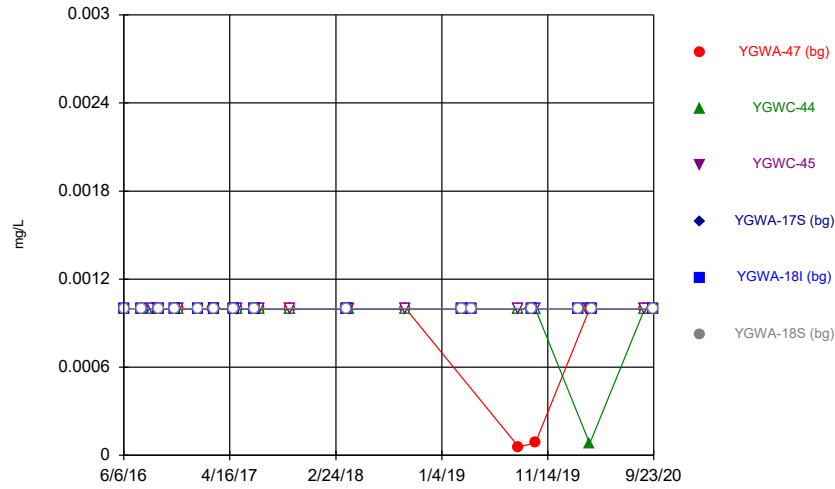
Constituent: Sulfate as SO4 Analysis Run 12/1/2020 12:18 PM
Plant Yates Client: Southern Company Data: Yates Ash Pond1

Time Series



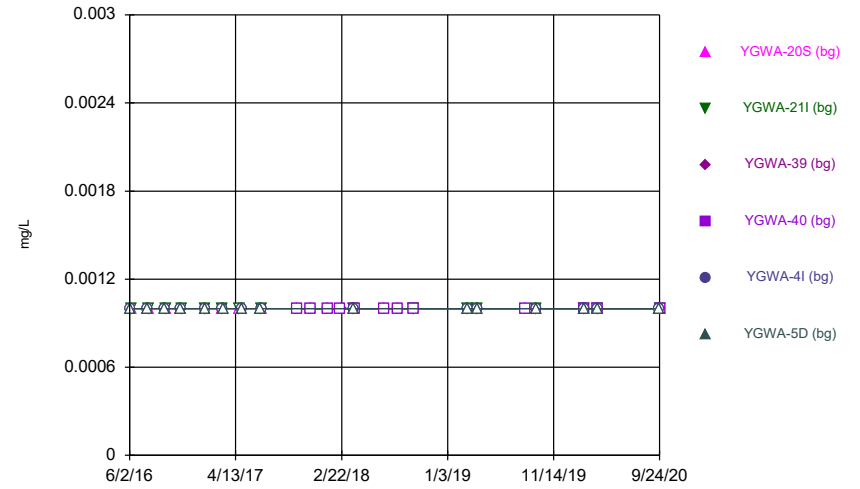
Constituent: Sulfate as SO4 Analysis Run 12/1/2020 12:18 PM
Plant Yates Client: Southern Company Data: Yates Ash Pond1

Time Series



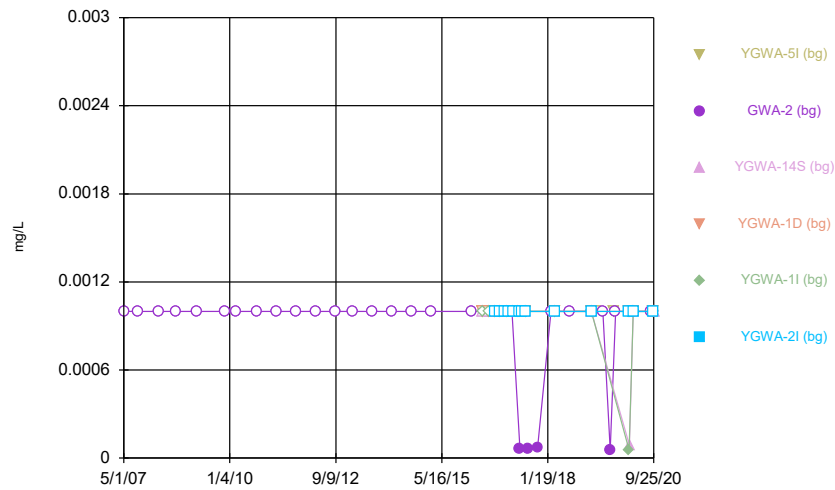
Constituent: Thallium Analysis Run 12/1/2020 12:18 PM
Plant Yates Client: Southern Company Data: Yates Ash Pond1

Time Series



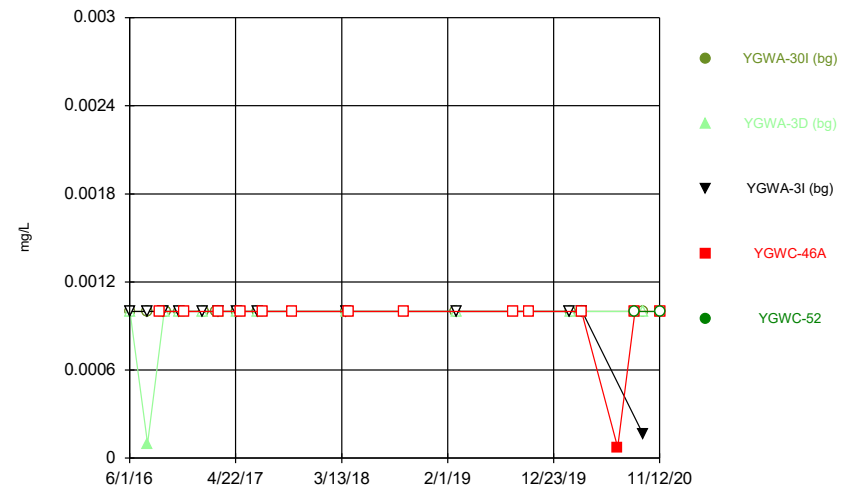
Constituent: Thallium Analysis Run 12/1/2020 12:18 PM
Plant Yates Client: Southern Company Data: Yates Ash Pond1

Time Series



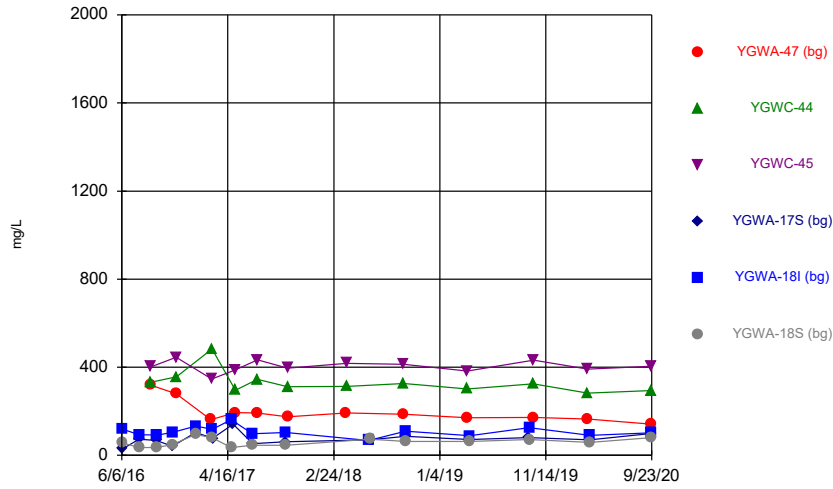
Constituent: Thallium Analysis Run 12/1/2020 12:18 PM
Plant Yates Client: Southern Company Data: Yates Ash Pond1

Time Series



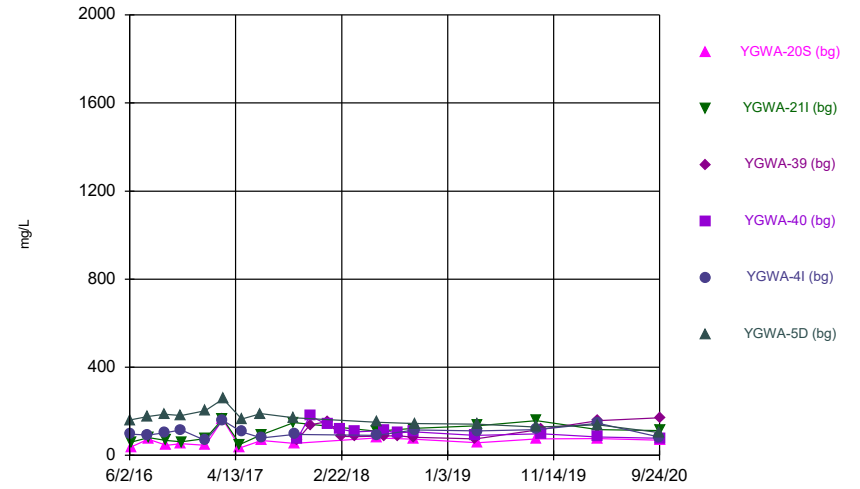
Constituent: Thallium Analysis Run 12/1/2020 12:18 PM
Plant Yates Client: Southern Company Data: Yates Ash Pond1

Time Series



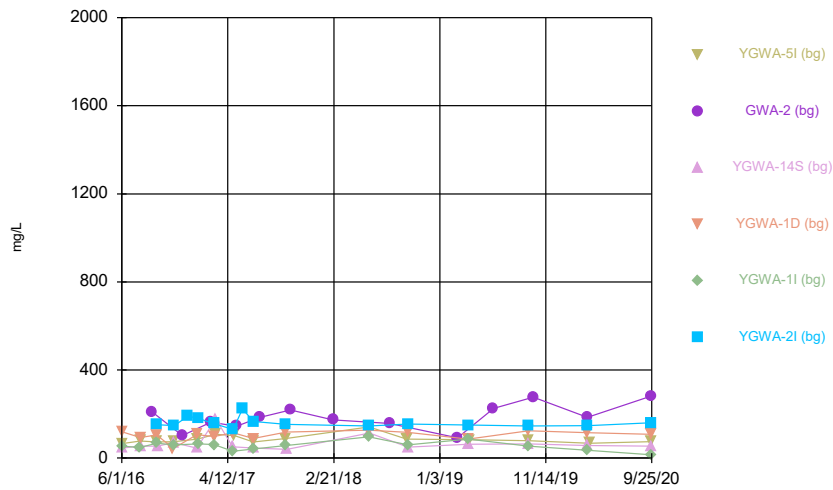
Constituent: Total Dissolved Solids [TDS] Analysis Run 12/1/2020 12:18 PM
 Plant Yates Client: Southern Company Data: Yates Ash Pond1

Time Series



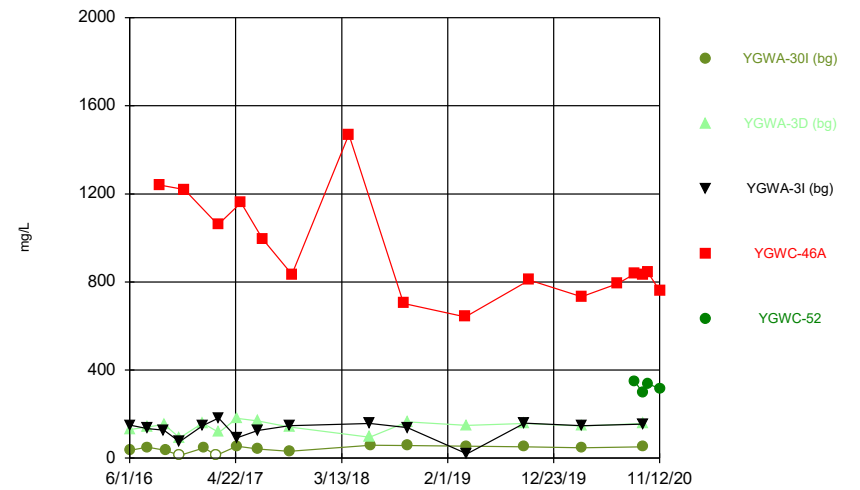
Constituent: Total Dissolved Solids [TDS] Analysis Run 12/1/2020 12:18 PM
 Plant Yates Client: Southern Company Data: Yates Ash Pond1

Time Series



Constituent: Total Dissolved Solids [TDS] Analysis Run 12/1/2020 12:18 PM
 Plant Yates Client: Southern Company Data: Yates Ash Pond1

Time Series



Constituent: Total Dissolved Solids [TDS] Analysis Run 12/1/2020 12:18 PM
 Plant Yates Client: Southern Company Data: Yates Ash Pond1

Time Series

Constituent: Antimony (mg/L) Analysis Run 12/1/2020 12:18 PM

Plant Yates Client: Southern Company Data: Yates Ash Pond1

	YGWA-47 (bg)	YGWC-44	YGWC-45	YGWA-17S (bg)	YGWA-18I (bg)	YGWA-18S (bg)
6/6/2016					<0.003	<0.003
6/7/2016				<0.003		
7/27/2016				<0.003	0.0005 (J)	<0.003
8/30/2016	0.0028 (J)					
8/31/2016		<0.003	<0.003			
9/16/2016				<0.003		<0.003
9/19/2016					<0.003	
11/3/2016				<0.003	<0.003	<0.003
11/14/2016	<0.003		<0.003			
11/15/2016		<0.003				
1/11/2017				<0.003	<0.003	<0.003
2/24/2017	<0.003					
2/27/2017			<0.003			
2/28/2017		<0.003				
3/1/2017					<0.003	<0.003
3/2/2017				<0.003		
4/26/2017					<0.003	<0.003
5/2/2017				<0.003		
5/8/2017	0.0004 (J)	<0.003				
5/9/2017			<0.003			
6/28/2017					<0.003	<0.003
6/29/2017				<0.003		
7/11/2017	0.0006 (J)					
7/13/2017		<0.003	<0.003			
10/10/2017	<0.003	<0.003	<0.003			
3/28/2018				<0.003	<0.003	<0.003
4/2/2018	<0.003					
4/3/2018			<0.003			
4/4/2018		<0.003				
9/19/2018	<0.003	<0.003	<0.003			
3/5/2019				<0.003		<0.003
3/6/2019					<0.003	
4/2/2019				<0.003		
4/3/2019					<0.003	<0.003
8/20/2019	<0.003	<0.003	<0.003			
9/25/2019				<0.003		
9/26/2019					0.00056 (J)	<0.003
2/11/2020				<0.003	<0.003	<0.003
3/24/2020				<0.003	<0.003	<0.003
8/27/2020	0.00048 (J)	<0.003				
8/28/2020			0.0017 (J)			
9/22/2020	<0.003	<0.003				
9/23/2020			<0.003	<0.003	<0.003	<0.003

Time Series

Constituent: Antimony (mg/L) Analysis Run 12/1/2020 12:18 PM

Plant Yates Client: Southern Company Data: Yates Ash Pond1

	YGWA-20S (bg)	YGWA-21I (bg)	YGWA-39 (bg)	YGWA-40 (bg)	YGWA-4I (bg)	YGWA-5D (bg)
6/2/2016					<0.003	<0.003
6/7/2016	<0.003	<0.003				
7/26/2016					0.0003 (J)	<0.003
7/27/2016	<0.003					
7/28/2016		<0.003				
9/14/2016					<0.003	<0.003
9/19/2016	<0.003	0.001 (J)				
11/2/2016	<0.003				<0.003	<0.003
11/3/2016		<0.003				
1/12/2017						<0.003
1/13/2017	<0.003	<0.003			<0.003	
3/6/2017	<0.003	0.0005 (J)			<0.003	
3/7/2017						<0.003
4/26/2017	<0.003	<0.003				
5/1/2017					<0.003	<0.003
6/27/2017						<0.003
6/29/2017	<0.003	<0.003			<0.003	
10/11/2017			0.0006 (J)			
10/12/2017				<0.003		
11/20/2017			<0.003	<0.003		
1/10/2018				<0.003		
1/11/2018			<0.003			
2/19/2018				<0.003		
2/20/2018			<0.003			
3/29/2018	<0.003	<0.003			<0.003	<0.003
4/3/2018			<0.003	<0.003		
6/28/2018			<0.003	<0.003		
8/7/2018			<0.003	<0.003		
9/24/2018			<0.003	<0.003		
3/4/2019					<0.003	<0.003
3/5/2019	<0.003	0.0011 (J)				
4/2/2019		0.0011 (J)				
4/3/2019	<0.003				<0.003	<0.003
8/21/2019			<0.003	<0.003		
9/24/2019		0.0035				<0.003
9/25/2019	<0.003				<0.003	
2/12/2020	<0.003	0.0015 (J)	<0.003	<0.003	<0.003	<0.003
3/24/2020	<0.003	0.0017 (J)		<0.003		<0.003
3/25/2020			0.0014 (J)		<0.003	
9/22/2020					<0.003	<0.003
9/24/2020	<0.003	0.0047	<0.003	<0.003		

Time Series

Constituent: Antimony (mg/L) Analysis Run 12/1/2020 12:18 PM

Plant Yates Client: Southern Company Data: Yates Ash Pond1

	YGWA-5I (bg)	GWA-2 (bg)	YGWA-14S (bg)	YGWA-1D (bg)	YGWA-1I (bg)	YGWA-2I (bg)
5/1/2007		<0.003				
9/11/2007		<0.003				
3/20/2008		<0.003				
8/27/2008		<0.003				
3/3/2009		<0.003				
11/18/2009		<0.003				
3/3/2010		<0.003				
9/8/2010		<0.003				
3/10/2011		<0.003				
9/8/2011		<0.003				
3/5/2012		<0.003				
9/10/2012		<0.003				
2/6/2013		<0.003				
8/12/2013		<0.003				
2/5/2014		<0.003				
8/5/2014		<0.003				
2/4/2015		<0.003				
8/3/2015		<0.003				
2/16/2016		<0.003				
6/1/2016				<0.003	<0.003	
6/2/2016	<0.003		<0.003			
7/25/2016					<0.003	
7/26/2016	<0.003		0.0005 (J)	0.001 (J)		
8/31/2016		<0.003				
9/13/2016				0.001 (J)	<0.003	
9/14/2016	<0.003					<0.003
9/15/2016			<0.003			
11/1/2016				0.0015 (J)		
11/2/2016			<0.003			
11/4/2016	<0.003				<0.003	<0.003
11/28/2016		0.0014 (J)				
12/15/2016						0.0012 (J)
1/10/2017			<0.003			
1/11/2017				<0.003		
1/12/2017	<0.003					
1/16/2017					<0.003	<0.003
2/22/2017		<0.003				
3/2/2017				0.0004 (J)	<0.003	
3/3/2017						<0.003
3/7/2017	<0.003					
3/8/2017			<0.003			
4/26/2017			<0.003			
4/27/2017				0.0004 (J)	0.0017 (J)	
4/28/2017						0.0015 (J)
5/2/2017	<0.003					
5/8/2017		<0.003				
5/26/2017						0.0005 (J)
6/27/2017	<0.003			<0.003	<0.003	
6/28/2017						<0.003
6/30/2017			<0.003			
7/17/2017		<0.003				
10/16/2017		<0.003				

Time Series

Constituent: Antimony (mg/L) Analysis Run 12/1/2020 12:18 PM
Plant Yates Client: Southern Company Data: Yates Ash Pond1

	YGWA-5I (bg)	GWA-2 (bg)	YGWA-14S (bg)	YGWA-1D (bg)	YGWA-1I (bg)	YGWA-2I (bg)
2/19/2018		<0.003				
3/27/2018			<0.003		<0.003	
3/28/2018						<0.003
3/29/2018	<0.003			<0.003		
8/6/2018		<0.003				
2/25/2019		<0.003				
2/26/2019			<0.003			
2/27/2019				<0.003	<0.003	<0.003
3/4/2019	<0.003					
4/3/2019	<0.003					
6/12/2019		<0.003				
8/19/2019		<0.003				
9/24/2019	<0.003					
10/8/2019		<0.003				
2/10/2020				0.00088 (J)	<0.003	
2/11/2020						0.00036 (J)
2/12/2020	<0.003		<0.003			
3/17/2020		<0.003				
3/18/2020			<0.003		0.0004 (J)	
3/19/2020				<0.003		0.0003 (J)
3/24/2020	<0.003					
8/26/2020		0.00042 (J)				
9/22/2020	<0.003	0.00044 (J)				
9/23/2020				<0.003	<0.003	<0.003
9/25/2020			<0.003			

Time Series

Constituent: Antimony (mg/L) Analysis Run 12/1/2020 12:18 PM
Plant Yates Client: Southern Company Data: Yates Ash Pond1

	YGWA-30I (bg)	YGWA-3D (bg)	YGWA-3I (bg)	YGWC-46A	YGWC-52
6/1/2016			<0.003		
6/2/2016	<0.003	<0.003			
7/25/2016	<0.003		<0.003		
7/26/2016		0.002 (J)			
9/1/2016				<0.003	
9/14/2016			<0.003		
9/15/2016		0.0027 (J)			
9/19/2016	<0.003				
11/1/2016	<0.003	<0.003	<0.003		
11/16/2016				<0.003	
1/11/2017		<0.003	<0.003		
1/16/2017	<0.003				
2/21/2017	<0.003				
2/27/2017				<0.003	
3/1/2017			<0.003		
3/2/2017		0.0008 (J)			
4/26/2017	<0.003	<0.003	<0.003		
5/8/2017				<0.003	
6/28/2017		<0.003	<0.003		
6/30/2017	<0.003				
7/13/2017				<0.003	
10/11/2017				<0.003	
3/27/2018	<0.003				
3/28/2018		<0.003	<0.003		
4/4/2018				<0.003	
9/19/2018				<0.003	
2/26/2019	<0.003				
2/27/2019		<0.003	<0.003		
8/21/2019				<0.003	
2/11/2020			<0.003		
2/12/2020	<0.003	<0.003			
3/19/2020	<0.003	0.00064 (J)	<0.003		
7/6/2020				<0.003	
8/27/2020					<0.003
8/28/2020				0.00029 (J)	
9/22/2020					<0.003
9/23/2020		<0.003	<0.003	<0.003	
9/24/2020	<0.003				
10/7/2020				<0.003	<0.003
11/12/2020				<0.003	<0.003

Time Series

Constituent: Arsenic (mg/L) Analysis Run 12/1/2020 12:18 PM
 Plant Yates Client: Southern Company Data: Yates Ash Pond1

	YGWA-47 (bg)	YGWC-44	YGWC-45	YGWA-17S (bg)	YGWA-18I (bg)	YGWA-18S (bg)
6/6/2016					<0.005	<0.005
6/7/2016				<0.005		
7/27/2016				<0.005	<0.005	<0.005
8/30/2016	<0.005					
8/31/2016		<0.005	<0.005			
9/16/2016				<0.005		<0.005
9/19/2016					<0.005	
11/3/2016				<0.005	<0.005	<0.005
11/14/2016	<0.005		<0.005			
11/15/2016		<0.005				
1/11/2017				<0.005	<0.005	<0.005
2/24/2017	<0.005					
2/27/2017			<0.005			
2/28/2017		0.0005 (J)				
3/1/2017					<0.005	<0.005
3/2/2017				<0.005		
4/26/2017					<0.005	<0.005
5/2/2017				<0.005		
5/8/2017	<0.005	0.0006 (J)				
5/9/2017			<0.005			
6/28/2017					<0.005	<0.005
6/29/2017				<0.005		
7/11/2017	<0.005					
7/13/2017		<0.005	<0.005			
10/10/2017	0.0007 (J)	0.0007 (J)	0.0006 (J)			
3/28/2018				<0.005	<0.005	0.00061 (J)
4/2/2018	<0.005					
4/3/2018			0.00061 (J)			
4/4/2018		<0.005				
6/7/2018					0.00066 (J)	
6/11/2018				<0.005		<0.005
9/19/2018	0.00072 (J)	0.00086 (J)	0.00072 (J)			
9/25/2018				<0.005	<0.005	<0.005
3/5/2019				<0.005		<0.005
3/6/2019					<0.005	
4/2/2019				<0.005		
4/3/2019					<0.005	<0.005
8/20/2019	<0.005	0.00097 (J)	0.00078 (J)			
9/25/2019				<0.005		
9/26/2019					<0.005	<0.005
10/8/2019	<0.005	<0.005				
10/9/2019			<0.005			
2/11/2020				0.0022 (J)	0.0014 (J)	0.0026 (J)
3/17/2020	<0.005	<0.005	<0.005			
3/24/2020				<0.005	<0.005	<0.005
8/27/2020	<0.005	<0.005				
8/28/2020			<0.005			
9/22/2020	<0.005	<0.005				
9/23/2020			<0.005	<0.005	<0.005	<0.005

Time Series

Constituent: Arsenic (mg/L) Analysis Run 12/1/2020 12:18 PM
 Plant Yates Client: Southern Company Data: Yates Ash Pond1

	YGWA-20S (bg)	YGWA-21I (bg)	YGWA-39 (bg)	YGWA-40 (bg)	YGWA-4I (bg)	YGWA-5D (bg)
6/2/2016					<0.005	0.00071 (J)
6/7/2016	<0.005	<0.005				
7/26/2016					<0.005	0.001 (J)
7/27/2016	<0.005					
7/28/2016		<0.005				
9/14/2016					<0.005	<0.005
9/19/2016	<0.005	<0.005				
11/2/2016	<0.005				<0.005	<0.005
11/3/2016		<0.005				
1/12/2017						<0.005
1/13/2017	<0.005	<0.005			<0.005	
3/6/2017	<0.005	0.0017 (J)			<0.005	
3/7/2017						0.0012 (J)
4/26/2017	<0.005	<0.005				
5/1/2017					<0.005	<0.005
6/27/2017						0.0019 (J)
6/29/2017	<0.005	<0.005			<0.005	
10/11/2017			0.0009 (J)			
10/12/2017				<0.005		
11/20/2017			<0.005	<0.005		
1/10/2018				<0.005		
1/11/2018			<0.005			
2/19/2018				<0.005		
2/20/2018			<0.005			
3/29/2018	<0.005	0.0015 (J)			<0.005	0.0006 (J)
4/3/2018			<0.005	<0.005		
6/5/2018		0.0013 (J)				
6/6/2018	<0.005					0.0013 (J)
6/7/2018					0.00059 (J)	
6/28/2018			<0.005	<0.005		
8/7/2018			<0.005	<0.005		
9/24/2018			<0.005	<0.005		
9/25/2018	<0.005	0.0022 (J)				
9/26/2018					<0.005	0.0014 (J)
3/4/2019					<0.005	<0.005
3/5/2019	<0.005	0.0013 (J)				
4/2/2019		0.00096 (J)				
4/3/2019	<0.005				<0.005	<0.005
8/21/2019			0.00058 (J)	<0.005		
9/24/2019		0.0026 (J)				0.00043 (J)
9/25/2019	<0.005				<0.005	
10/9/2019			0.00063 (J)	<0.005		
2/12/2020	<0.005	0.0025 (J)	0.00058 (J)	0.0034 (J)	<0.005	0.0046 (J)
3/24/2020	<0.005	0.0013 (J)		<0.005		0.00065 (J)
3/25/2020			0.0012 (J)		<0.005	
9/22/2020					<0.005	0.001 (J)
9/24/2020	<0.005	0.0014 (J)	<0.005	<0.005		

Time Series

Constituent: Arsenic (mg/L) Analysis Run 12/1/2020 12:18 PM
 Plant Yates Client: Southern Company Data: Yates Ash Pond1

	YGWA-5I (bg)	GWA-2 (bg)	YGWA-14S (bg)	YGWA-1D (bg)	YGWA-1I (bg)	YGWA-2I (bg)
5/1/2007		<0.005				
9/11/2007		<0.005				
3/20/2008		<0.005				
8/27/2008		<0.005				
3/3/2009		<0.005				
11/18/2009		<0.005				
3/3/2010		<0.005				
9/8/2010		<0.005				
3/10/2011		<0.005				
9/8/2011		<0.005				
3/5/2012		<0.005				
9/10/2012		<0.005				
2/6/2013		<0.005				
8/12/2013		<0.005				
2/5/2014		<0.005				
8/5/2014		<0.005				
2/4/2015		<0.005				
8/3/2015		<0.005				
2/16/2016		<0.005				
6/1/2016				0.0021	<0.005	
6/2/2016	<0.005		<0.005			
7/25/2016					<0.005	
7/26/2016	<0.005		<0.005	0.0016 (J)		
8/31/2016		<0.005				
9/13/2016				<0.005	<0.005	
9/14/2016	<0.005					<0.005
9/15/2016			<0.005			
11/1/2016				<0.005		
11/2/2016			<0.005			
11/4/2016	<0.005				<0.005	0.0017 (J)
11/28/2016		<0.005				
12/15/2016						0.0023 (J)
1/10/2017			<0.005			
1/11/2017				0.0017 (J)		
1/12/2017	<0.005					
1/16/2017					<0.005	0.0018 (J)
2/22/2017		<0.005				
3/2/2017				0.0014 (J)	<0.005	
3/3/2017						0.0016 (J)
3/7/2017	<0.005					
3/8/2017			<0.005			
4/26/2017			<0.005			
4/27/2017				0.0018 (J)	<0.005	
4/28/2017						0.002 (J)
5/2/2017	<0.005					
5/8/2017		<0.005				
5/26/2017						0.0005 (J)
6/27/2017	<0.005			0.0018 (J)	<0.005	
6/28/2017						0.0016 (J)
6/30/2017			<0.005			
7/17/2017		<0.005				
10/16/2017		<0.005				

Time Series

Constituent: Arsenic (mg/L) Analysis Run 12/1/2020 12:18 PM
 Plant Yates Client: Southern Company Data: Yates Ash Pond1

	YGWA-5I (bg)	GWA-2 (bg)	YGWA-14S (bg)	YGWA-1D (bg)	YGWA-1I (bg)	YGWA-2I (bg)
2/19/2018		<0.005				
3/27/2018			<0.005		<0.005	
3/28/2018						0.0013 (J)
3/29/2018	<0.005			0.0017 (J)		
6/5/2018				0.0013 (J)		
6/6/2018					<0.005	
6/7/2018	<0.005					0.00082 (J)
6/8/2018			<0.005			
8/6/2018		<0.005				
9/26/2018	<0.005					
10/1/2018			<0.005	0.0016 (J)	<0.005	0.0011 (J)
2/25/2019		<0.005				
2/26/2019			<0.005			
2/27/2019				0.0015 (J)	<0.005	0.001 (J)
3/4/2019	<0.005					
3/28/2019				0.00072 (J)	<0.005	
3/29/2019			<0.005			0.00063 (J)
4/3/2019	<0.005					
6/12/2019		0.00038 (J)				
8/19/2019		0.00095 (J)				
9/24/2019	<0.005			0.0014 (J)	<0.005	<0.005
9/25/2019			<0.005			
10/8/2019		<0.005				
2/10/2020				0.0026 (J)	0.0005 (J)	
2/11/2020						0.0044 (J)
2/12/2020	0.002 (J)		<0.005			
3/17/2020		<0.005				
3/18/2020			<0.005		<0.005	
3/19/2020				0.00095 (J)		0.00066 (J)
3/24/2020	<0.005					
8/26/2020		<0.005				
9/22/2020	<0.005	<0.005				
9/23/2020				0.0011 (J)	<0.005	0.001 (J)
9/25/2020			<0.005			

Time Series

Constituent: Arsenic (mg/L) Analysis Run 12/1/2020 12:18 PM
Plant Yates Client: Southern Company Data: Yates Ash Pond1

	YGWA-30I (bg)	YGWA-3D (bg)	YGWA-3I (bg)	YGWC-46A	YGWC-52
6/1/2016			<0.005		
6/2/2016	<0.005	<0.005			
7/25/2016	<0.005		<0.005		
7/26/2016		<0.005			
9/1/2016				<0.005	
9/14/2016			<0.005		
9/15/2016		<0.005			
9/19/2016	<0.005				
11/1/2016	<0.005	<0.005	<0.005		
11/16/2016				<0.005	
1/11/2017		<0.005	<0.005		
1/16/2017	<0.005				
2/21/2017	<0.005				
2/27/2017				<0.005	
3/1/2017			0.0004 (J)		
3/2/2017		<0.005			
4/26/2017	<0.005	<0.005	<0.005		
5/8/2017				0.0007 (J)	
6/28/2017		0.0007 (J)	0.0011 (J)		
6/30/2017	<0.005				
7/13/2017				0.0011 (J)	
10/11/2017				0.0011 (J)	
3/27/2018	<0.005				
3/28/2018		<0.005	<0.005		
4/4/2018				0.00087 (J)	
6/7/2018		<0.005			
6/8/2018			<0.005		
6/11/2018	<0.005				
9/19/2018				0.0012 (J)	
10/1/2018		<0.005	<0.005		
10/2/2018	<0.005				
2/26/2019	<0.005				
2/27/2019		<0.005	<0.005		
4/1/2019	<0.005	<0.005	<0.005		
8/21/2019				0.00074 (J)	
9/25/2019	<0.005	<0.005	<0.005		
10/9/2019				<0.005	
2/11/2020			0.0041 (J)		
2/12/2020	0.0032 (J)	0.0038 (J)			
3/17/2020				<0.005	
3/19/2020	<0.005	<0.005	<0.005		
7/6/2020				0.00079 (J)	
8/27/2020					<0.005
8/28/2020				0.0015 (J)	
9/22/2020					<0.005
9/23/2020		<0.005	<0.005	0.00091 (J)	
9/24/2020	<0.005				
10/7/2020				0.001 (J)	<0.005
11/12/2020				0.0014 (J)	<0.005

Time Series

Constituent: Barium (mg/L) Analysis Run 12/1/2020 12:18 PM
Plant Yates Client: Southern Company Data: Yates Ash Pond1

	YGWA-47 (bg)	YGWC-44	YGWC-45	YGWA-17S (bg)	YGWA-18I (bg)	YGWA-18S (bg)
6/6/2016					0.028	0.019
6/7/2016				0.012		
7/27/2016				0.0126	0.0294	0.0167
8/30/2016	0.0413					
8/31/2016		0.126	0.0754			
9/16/2016				0.0127		0.0168
9/19/2016					0.0247	
11/3/2016				0.0128	0.0248	0.0159
11/14/2016	0.0383		0.0701			
11/15/2016		0.115				
1/11/2017				0.0142	0.0266	0.0162
2/24/2017	0.0351					
2/27/2017			0.0834			
2/28/2017		0.121				
3/1/2017					0.0275	0.0195
3/2/2017				0.0155		
4/26/2017					0.024	0.0182
5/2/2017				0.0138		
5/8/2017	0.0251	0.125				
5/9/2017			0.0779			
6/28/2017					0.0237	0.018
6/29/2017				0.0128		
7/11/2017	0.0233					
7/13/2017		0.106	0.0719			
10/10/2017	0.0207	0.112	0.0708			
3/28/2018				0.014	0.024	0.021
4/2/2018	0.022					
4/3/2018			0.068			
4/4/2018		0.12				
6/7/2018					0.023	
6/11/2018				0.013		0.019
9/19/2018	0.023	0.11	0.064			
9/25/2018				0.014	0.023	0.019
3/5/2019				0.015		0.02
3/6/2019					0.024	
4/2/2019				0.016		
4/3/2019					0.025	0.017
8/20/2019	0.024	0.1	0.057			
9/25/2019				0.015		
9/26/2019					0.021	0.017
10/8/2019	0.025	0.098				
10/9/2019			0.058			
2/11/2020				0.015	0.022	0.019
3/17/2020	0.035	0.099	0.061			
3/24/2020				0.015	0.021	0.017
8/27/2020	0.027	0.086				
8/28/2020			0.053			
9/22/2020	0.026	0.096				
9/23/2020			0.052	0.015	0.021	0.016

Time Series

Constituent: Barium (mg/L) Analysis Run 12/1/2020 12:18 PM

Plant Yates Client: Southern Company Data: Yates Ash Pond1

	YGWA-20S (bg)	YGWA-21I (bg)	YGWA-39 (bg)	YGWA-40 (bg)	YGWA-4I (bg)	YGWA-5D (bg)
6/2/2016					0.013	0.0084
6/7/2016	0.014	0.0058				
7/26/2016					0.0158	0.01
7/27/2016	0.0141					
7/28/2016		0.0068 (J)				
9/14/2016					0.0143	0.0085 (J)
9/19/2016	0.0155	0.0071 (J)				
11/2/2016	0.0157				0.0148	0.0091 (J)
11/3/2016		0.0092 (J)				
1/12/2017						0.0089 (J)
1/13/2017	0.0158	0.0105			0.0146	
3/6/2017	0.0163	0.0105			0.0141	
3/7/2017						0.009 (J)
4/26/2017	0.0177	0.011				
5/1/2017					0.0149	0.0083 (J)
6/27/2017						0.0074 (J)
6/29/2017	0.017	0.0109			0.0154	
10/11/2017			0.0092 (J)			
10/12/2017				0.0328		
11/20/2017			0.0081 (J)	0.0671		
1/10/2018				0.0656		
1/11/2018			0.0077 (J)			
2/19/2018				0.0598		
2/20/2018			<0.01			
3/29/2018	0.014	<0.01			0.014	<0.01
4/3/2018			<0.01	0.045		
6/5/2018		0.011				
6/6/2018	0.015					0.008 (J)
6/7/2018					0.014	
6/28/2018			0.0078 (J)	0.047		
8/7/2018			0.0078 (J)	0.048		
9/24/2018			0.0071 (J)	0.042		
9/25/2018	0.015	0.011				
9/26/2018					0.02	0.0075 (J)
3/4/2019					0.016	0.0077 (J)
3/5/2019	0.016	0.011				
4/2/2019		0.011				
4/3/2019	0.018				0.017	0.0087 (J)
8/21/2019			0.015	0.035		
9/24/2019		0.011				0.0075 (J)
9/25/2019	0.014				0.015	
10/9/2019			0.013	0.036		
2/12/2020	0.014	0.011	0.011	0.035	0.012	0.0079 (J)
3/24/2020	0.015	0.011		0.033		0.0076 (J)
3/25/2020			0.014		0.016	
9/22/2020					0.013	0.0076 (J)
9/24/2020	0.015	0.01	0.016	0.028		

Time Series

Constituent: Barium (mg/L) Analysis Run 12/1/2020 12:18 PM

Plant Yates Client: Southern Company Data: Yates Ash Pond1

	YGWA-5I (bg)	GWA-2 (bg)	YGWA-14S (bg)	YGWA-1D (bg)	YGWA-1I (bg)	YGWA-2I (bg)
5/1/2007		0.032				
9/11/2007		0.017				
3/20/2008		0.025				
8/27/2008		0.041				
3/3/2009		0.053				
11/18/2009		0.05				
3/3/2010		0.061				
9/8/2010		0.071				
3/10/2011		0.057				
9/8/2011		0.057				
3/5/2012		0.061				
9/10/2012		0.055				
2/6/2013		0.061				
8/12/2013		0.055				
2/5/2014		0.063				
8/5/2014		0.038				
2/4/2015		0.039				
8/3/2015		0.031				
2/16/2016		0.045				
6/1/2016				0.008	0.012	
6/2/2016	0.019		0.0081			
7/25/2016					0.0091 (J)	
7/26/2016	0.0179		0.0082 (J)	0.006 (J)		
8/31/2016		0.0542				
9/13/2016				0.0084 (J)	0.008 (J)	
9/14/2016	0.0181					0.0037 (J)
9/15/2016			0.0087 (J)			
11/1/2016				0.0062 (J)		
11/2/2016			0.0082 (J)			
11/4/2016	0.0165				0.0067 (J)	0.0059 (J)
11/28/2016		0.0529				
12/15/2016						0.0056 (J)
1/10/2017			0.0086 (J)			
1/11/2017				0.0069 (J)		
1/12/2017	0.0199					
1/16/2017					0.0096 (J)	0.0049 (J)
2/22/2017		0.0607				
3/2/2017				0.0071 (J)	0.0112	
3/3/2017						0.0046 (J)
3/7/2017	0.0196					
3/8/2017			0.0088 (J)			
4/26/2017			0.0085 (J)			
4/27/2017				0.0064 (J)	0.0106	
4/28/2017						0.0039 (J)
5/2/2017	0.0202					
5/8/2017		0.065				
5/26/2017						0.0034 (J)
6/27/2017	0.0184			0.0054 (J)	0.0092 (J)	
6/28/2017						0.003 (J)
6/30/2017			0.0081 (J)			
7/17/2017		0.06				
10/16/2017		0.0542				

Time Series

Constituent: Barium (mg/L) Analysis Run 12/1/2020 12:18 PM
 Plant Yates Client: Southern Company Data: Yates Ash Pond1

	YGWA-5I (bg)	GWA-2 (bg)	YGWA-14S (bg)	YGWA-1D (bg)	YGWA-1I (bg)	YGWA-2I (bg)
2/19/2018		0.0533				
3/27/2018			<0.01		<0.01	
3/28/2018						<0.01
3/29/2018	0.021			<0.01		
6/5/2018				0.0069 (J)		
6/6/2018					0.0082 (J)	
6/7/2018	0.019					0.0037 (J)
6/8/2018			0.007 (J)			
8/6/2018		0.044				
9/26/2018	0.019					
10/1/2018			0.007 (J)	0.0062 (J)	0.0084 (J)	0.0038 (J)
2/25/2019		0.045				
2/26/2019			0.0067 (J)			
2/27/2019				0.0074 (J)	0.008 (J)	0.0035 (J)
3/4/2019	0.019					
3/28/2019				0.0082 (J)	0.0082 (J)	
3/29/2019			0.0066 (J)			0.0039 (J)
4/3/2019	0.023					
6/12/2019		0.063				
8/19/2019		0.065				
9/24/2019	0.019			0.0072 (J)	0.0086 (J)	0.0038 (J)
9/25/2019			0.0071 (J)			
10/8/2019		0.058				
2/10/2020				0.0066 (J)	0.0091 (J)	
2/11/2020						0.0036 (J)
2/12/2020	0.021		0.007 (J)			
3/17/2020		0.047				
3/18/2020			0.0076 (J)		0.0084 (J)	
3/19/2020				0.0076 (J)		0.0036 (J)
3/24/2020	0.021					
8/26/2020		0.044				
9/22/2020	0.019	0.045				
9/23/2020				0.0068 (J)	0.0079 (J)	0.0039 (J)
9/25/2020			0.0073 (J)			

Time Series

Constituent: Barium (mg/L) Analysis Run 12/1/2020 12:18 PM

Plant Yates Client: Southern Company Data: Yates Ash Pond1

	YGWA-30I (bg)	YGWA-3D (bg)	YGWA-3I (bg)	YGWC-46A	YGWC-52
6/1/2016			0.0038		
6/2/2016	0.0064	0.01			
7/25/2016	0.0071 (J)		0.0031 (J)		
7/26/2016		0.0088 (J)			
9/1/2016				0.0414	
9/14/2016			0.0027 (J)		
9/15/2016		0.009 (J)			
9/19/2016	0.0069 (J)				
11/1/2016	0.007 (J)	0.0079 (J)	0.0027 (J)		
11/16/2016				0.0365	
1/11/2017		0.0075 (J)	0.0036 (J)		
1/16/2017	0.0071 (J)				
2/21/2017	0.0077 (J)				
2/27/2017				0.0326	
3/1/2017			0.0036 (J)		
3/2/2017		0.009 (J)			
4/26/2017	0.0074 (J)	0.0078 (J)	0.0038 (J)		
5/8/2017				0.0332	
6/28/2017		0.0071 (J)	0.004 (J)		
6/30/2017	0.0076 (J)				
7/13/2017				0.0365	
10/11/2017				0.0288	
3/27/2018	<0.01				
3/28/2018		<0.01	<0.01		
4/4/2018				0.025	
6/7/2018		0.0068 (J)			
6/8/2018			0.0034 (J)		
6/11/2018	0.007 (J)				
9/19/2018				0.03	
10/1/2018		0.0065 (J)	0.0034 (J)		
10/2/2018	0.0069 (J)				
2/26/2019	0.007 (J)				
2/27/2019		0.0059 (J)	0.0034 (J)		
4/1/2019	0.0072 (J)	0.0064 (J)	0.003 (J)		
8/21/2019				0.023	
9/25/2019	0.0066 (J)	0.0059 (J)	0.005 (J)		
10/9/2019				0.024	
2/11/2020			0.0031 (J)		
2/12/2020	0.0073 (J)	0.0062 (J)			
3/17/2020				0.022	
3/19/2020	0.0074 (J)	0.0072 (J)	0.0029 (J)		
7/6/2020				0.048	
8/27/2020					0.021
8/28/2020				0.05	
9/22/2020					0.021
9/23/2020		0.0051 (J)	0.0039 (J)	0.045	
9/24/2020	0.0062 (J)				
10/7/2020				0.042	0.019
11/12/2020				0.042	0.019

Time Series

Constituent: Beryllium (mg/L) Analysis Run 12/1/2020 12:18 PM
 Plant Yates Client: Southern Company Data: Yates Ash Pond1

	YGWA-47 (bg)	YGWC-44	YGWC-45	YGWA-17S (bg)	YGWA-18I (bg)	YGWA-18S (bg)
6/6/2016					<0.003	<0.003
6/7/2016				<0.003		
7/27/2016				<0.003	<0.003	<0.003
8/30/2016	<0.003					
8/31/2016		<0.003	<0.003			
9/16/2016				<0.003		<0.003
9/19/2016					<0.003	
11/3/2016				<0.003	<0.003	<0.003
11/14/2016	<0.003		<0.003			
11/15/2016		<0.003				
1/11/2017				<0.003	<0.003	<0.003
2/24/2017	<0.003					
2/27/2017			<0.003			
2/28/2017		<0.003				
3/1/2017					<0.003	<0.003
3/2/2017				8E-05 (J)		
4/26/2017					<0.003	<0.003
5/2/2017				<0.003		
5/8/2017	7E-05 (J)	<0.003				
5/9/2017			<0.003			
6/28/2017					<0.003	<0.003
6/29/2017				<0.003		
7/11/2017	<0.003					
7/13/2017		<0.003	<0.003			
10/10/2017	<0.003	<0.003	<0.003			
3/28/2018				<0.003	<0.003	<0.003
4/2/2018	<0.003					
4/3/2018			<0.003			
4/4/2018		<0.003				
6/7/2018					<0.003	
6/11/2018				9E-05 (J)		5.7E-05 (J)
9/19/2018	5.7E-05 (J)	<0.003	<0.003			
9/25/2018				8.9E-05 (J)	<0.003	8.2E-05 (J)
3/5/2019				9.1E-05 (J)		7.9E-05 (J)
3/6/2019					<0.003	
4/2/2019				9E-05 (J)		
4/3/2019					<0.003	7.5E-05 (J)
8/20/2019	<0.003	<0.003	<0.003			
9/25/2019				8.1E-05 (J)		
9/26/2019					<0.003	8.4E-05 (J)
2/11/2020				7.8E-05 (J)	<0.003	7.6E-05 (J)
3/24/2020				8E-05 (J)	<0.003	8.9E-05 (J)
8/27/2020	4.7E-05 (J)	<0.003				
8/28/2020			<0.003			
9/22/2020	<0.003	<0.003				
9/23/2020			<0.003	8.1E-05 (J)	<0.003	8.8E-05 (J)

Time Series

Constituent: Beryllium (mg/L) Analysis Run 12/1/2020 12:18 PM
 Plant Yates Client: Southern Company Data: Yates Ash Pond1

	YGWA-20S (bg)	YGWA-21I (bg)	YGWA-39 (bg)	YGWA-40 (bg)	YGWA-4I (bg)	YGWA-5D (bg)
6/2/2016					<0.003	<0.003
6/7/2016	<0.003	<0.003				
7/26/2016					<0.003	<0.003
7/27/2016	<0.003					
7/28/2016		<0.003				
9/14/2016					<0.003	<0.003
9/19/2016	<0.003	<0.003				
11/2/2016	<0.003				<0.003	<0.003
11/3/2016		<0.003				
1/12/2017						<0.003
1/13/2017	<0.003	<0.003			<0.003	
3/6/2017	<0.003	<0.003			<0.003	
3/7/2017						<0.003
4/26/2017	<0.003	<0.003				
5/1/2017					<0.003	<0.003
6/27/2017						<0.003
6/29/2017	<0.003	<0.003			<0.003	
10/11/2017			<0.003			
10/12/2017				0.0002 (J)		
11/20/2017			<0.003	0.0003 (J)		
1/10/2018				0.0003 (J)		
1/11/2018			<0.003			
2/19/2018				<0.003		
2/20/2018			<0.003			
3/29/2018	<0.003	<0.003			<0.003	<0.003
4/3/2018			<0.003	<0.003		
6/5/2018		<0.003				
6/6/2018	8E-05 (J)					<0.003
6/7/2018					<0.003	
6/28/2018			<0.003	0.00029 (J)		
8/7/2018			<0.003	0.00024 (J)		
9/24/2018			<0.003	0.00019 (J)		
9/25/2018	6.1E-05 (J)	<0.003				
9/26/2018					<0.003	<0.003
3/4/2019					<0.003	<0.003
3/5/2019	0.00011 (J)	<0.003				
4/2/2019		<0.003				
4/3/2019	6.4E-05 (J)				<0.003	<0.003
8/21/2019			<0.003	0.0002 (J)		
9/24/2019		<0.003				<0.003
9/25/2019	<0.003				<0.003	
10/9/2019			<0.003	0.0002 (J)		
2/12/2020	7.8E-05 (J)	<0.003	<0.003	0.00018 (J)	<0.003	<0.003
3/24/2020	7.6E-05 (J)	<0.003		0.00022 (J)		<0.003
3/25/2020			<0.003		<0.003	
9/22/2020					<0.003	<0.003
9/24/2020	8.3E-05 (J)	<0.003	<0.003	0.0002 (J)		

Time Series

Constituent: Beryllium (mg/L) Analysis Run 12/1/2020 12:18 PM
 Plant Yates Client: Southern Company Data: Yates Ash Pond1

	YGWA-5I (bg)	GWA-2 (bg)	YGWA-14S (bg)	YGWA-1D (bg)	YGWA-1I (bg)	YGWA-2I (bg)
5/1/2007		<0.003				
9/11/2007		<0.003				
3/20/2008		<0.003				
8/27/2008		<0.003				
3/3/2009		<0.003				
11/18/2009		<0.003				
3/3/2010		<0.003				
9/8/2010		<0.003				
3/10/2011		<0.003				
9/8/2011		<0.003				
3/5/2012		<0.003				
9/10/2012		<0.003				
2/6/2013		<0.003				
8/12/2013		<0.003				
2/5/2014		<0.003				
8/5/2014		<0.003				
2/4/2015		<0.003				
8/3/2015		<0.003				
2/16/2016		<0.003				
6/1/2016				<0.003	<0.003	
6/2/2016	<0.003		<0.003			
7/25/2016					<0.003	
7/26/2016	<0.003		0.0002 (J)	<0.003		
8/31/2016		<0.003				
9/13/2016				<0.003	<0.003	
9/14/2016	<0.003					<0.003
9/15/2016			0.0002 (J)			
11/1/2016				<0.003		
11/2/2016			0.0002 (J)			
11/4/2016	<0.003				<0.003	<0.003
11/28/2016		<0.003				
12/15/2016						<0.003
1/10/2017			0.0002 (J)			
1/11/2017				<0.003		
1/12/2017	<0.003					
1/16/2017					<0.003	<0.003
2/22/2017		<0.003				
3/2/2017				<0.003	<0.003	
3/3/2017						<0.003
3/7/2017	<0.003					
3/8/2017			0.0002 (J)			
4/26/2017			0.0002 (J)			
4/27/2017				<0.003	<0.003	
4/28/2017						<0.003
5/2/2017	<0.003					
5/8/2017		<0.003				
5/26/2017						<0.003
6/27/2017	<0.003			<0.003	<0.003	
6/28/2017						<0.003
6/30/2017			0.0002 (J)			
7/17/2017		<0.003				
10/16/2017		<0.003				

Time Series

Constituent: Beryllium (mg/L) Analysis Run 12/1/2020 12:18 PM
 Plant Yates Client: Southern Company Data: Yates Ash Pond1

	YGWA-5I (bg)	GWA-2 (bg)	YGWA-14S (bg)	YGWA-1D (bg)	YGWA-1I (bg)	YGWA-2I (bg)
2/19/2018		<0.003				
3/27/2018			<0.003		<0.003	
3/28/2018						<0.003
3/29/2018	<0.003			<0.003		
6/7/2018	<0.003					
8/6/2018		<0.003				
9/26/2018	<0.003					
2/25/2019		<0.003				
2/26/2019			0.00016 (J)			
2/27/2019				<0.003	<0.003	<0.003
3/4/2019	<0.003					
3/28/2019				<0.003	<0.003	
3/29/2019			0.00017 (J)			<0.003
4/3/2019	<0.003					
6/12/2019		<0.003				
8/19/2019		<0.003				
9/24/2019	<0.003			<0.003	<0.003	<0.003
9/25/2019			0.00018 (J)			
10/8/2019		<0.003				
2/10/2020				<0.003	<0.003	
2/11/2020						<0.003
2/12/2020	<0.003		0.00019 (J)			
3/17/2020		<0.003				
3/18/2020			0.00021 (J)		<0.003	
3/19/2020				<0.003		<0.003
3/24/2020	<0.003					
8/26/2020		<0.003				
9/22/2020	<0.003	<0.003				
9/23/2020				<0.003	<0.003	<0.003
9/25/2020			0.00018 (J)			

Time Series

Constituent: Beryllium (mg/L) Analysis Run 12/1/2020 12:18 PM
Plant Yates Client: Southern Company Data: Yates Ash Pond1

	YGWA-30I (bg)	YGWA-3D (bg)	YGWA-3I (bg)	YGWC-46A	YGWC-52
6/1/2016			<0.003		
6/2/2016	<0.003	<0.003			
7/25/2016	<0.003		<0.003		
7/26/2016		<0.003			
9/1/2016				<0.003	
9/14/2016			<0.003		
9/15/2016		<0.003			
9/19/2016	<0.003				
11/1/2016	<0.003	<0.003	<0.003		
11/16/2016				<0.003	
1/11/2017		<0.003	<0.003		
1/16/2017	<0.003				
2/21/2017	<0.003				
2/27/2017				<0.003	
3/1/2017			<0.003		
3/2/2017		<0.003			
4/26/2017	<0.003	<0.003	<0.003		
5/8/2017				<0.003	
6/28/2017		<0.003	<0.003		
6/30/2017	<0.003				
7/13/2017				<0.003	
10/11/2017				<0.003	
3/27/2018	<0.003				
3/28/2018		<0.003	<0.003		
4/4/2018				<0.003	
9/19/2018				<0.003	
2/26/2019	7.2E-05 (J)				
2/27/2019		<0.003	<0.003		
4/1/2019	<0.003	<0.003	<0.003		
8/21/2019				<0.003	
9/25/2019	<0.003	<0.003	<0.003		
2/11/2020			<0.003		
2/12/2020	<0.003	<0.003			
3/19/2020	<0.003	<0.003	<0.003		
7/6/2020				<0.003	
8/27/2020					<0.003
8/28/2020				<0.003	
9/22/2020					<0.003
9/23/2020		<0.003	5.9E-05 (J)	<0.003	
9/24/2020	<0.003				
10/7/2020				<0.003	<0.003
11/12/2020				<0.003	<0.003

Time Series

Constituent: Boron, total (mg/L) Analysis Run 12/1/2020 12:18 PM

Plant Yates Client: Southern Company Data: Yates Ash Pond1

	YGWA-47 (bg)	YGWC-44	YGWC-45	YGWA-17S (bg)	YGWA-18I (bg)	YGWA-18S (bg)
6/6/2016					<0.1	<0.1
6/7/2016				<0.1		
7/27/2016				0.008 (J)	<0.1	0.0059 (J)
8/30/2016	0.0166 (J)					
8/31/2016		0.541	0.308			
9/16/2016				0.0086 (J)		0.0079 (J)
9/19/2016					<0.1	
11/3/2016				0.0077 (J)	<0.1	0.0082 (J)
11/14/2016	0.0166 (J)		0.368			
11/15/2016		0.706				
1/11/2017				0.0092 (J)	<0.1	0.0096 (J)
2/24/2017	0.0145 (J)					
2/27/2017			0.321			
2/28/2017		0.623				
3/1/2017					<0.1	<0.1
3/2/2017				0.0095 (J)		
4/26/2017					<0.1	0.0091 (J)
5/2/2017				<0.1		
5/8/2017	0.0141 (J)	0.69				
5/9/2017			0.338			
6/28/2017					<0.1	0.0079 (J)
6/29/2017				0.0074 (J)		
7/11/2017	0.0131 (J)					
7/13/2017		0.649	0.34			
10/4/2017				0.0077 (J)		0.009 (J)
10/5/2017					<0.1	
10/10/2017	0.0124 (J)	0.603	0.319			
4/2/2018	0.013 (J)					
4/3/2018			0.35			
4/4/2018		0.66				
6/7/2018					<0.1	
6/11/2018				0.01 (J)		0.0093 (J)
9/19/2018	0.012 (J)	0.66	0.35			
9/25/2018				0.0096 (J)	0.0046 (J)	0.007 (J)
3/27/2019	0.013 (J)	0.57	0.33			
4/2/2019				0.0066 (J)		
4/3/2019					<0.1	0.0053 (J)
9/25/2019				0.0081 (J)		
9/26/2019					0.0062 (J)	0.0072 (J)
10/8/2019	0.012 (J)	0.58				
10/9/2019			0.35			
3/17/2020	0.023 (J)	0.61	0.37			
3/24/2020				0.0092 (J)	0.0054 (J)	0.01 (J)
9/22/2020	0.0076 (J)	0.59				
9/23/2020			0.32	0.0066 (J)	0.021 (J)	0.006 (J)

Time Series

Constituent: Boron, total (mg/L) Analysis Run 12/1/2020 12:18 PM

Plant Yates Client: Southern Company Data: Yates Ash Pond1

	YGWA-20S (bg)	YGWA-21I (bg)	YGWA-39 (bg)	YGWA-40 (bg)	YGWA-4I (bg)	YGWA-5D (bg)
6/2/2016					<0.1	<0.1
6/7/2016	<0.1	<0.1				
7/26/2016					0.0047 (J)	0.0052 (J)
7/27/2016	<0.1					
7/28/2016		<0.1				
9/14/2016					<0.1	0.0071 (J)
9/19/2016	<0.1	<0.1				
11/2/2016	<0.1				<0.1	<0.1
11/3/2016		<0.1				
1/12/2017						0.0076 (J)
1/13/2017	<0.1	<0.1			<0.1	
3/6/2017	<0.1	<0.1			<0.1	
3/7/2017						0.0089 (J)
4/26/2017	<0.1	<0.1				
5/1/2017					<0.1	0.0061 (J)
6/27/2017						0.0079 (J)
6/29/2017	<0.1	<0.1			<0.1	
10/3/2017		<0.1				0.0094 (J)
10/4/2017	<0.1					
10/5/2017					<0.1	
10/11/2017			0.0135 (J)			
10/12/2017				0.0401		
11/20/2017			0.0251 (J)	0.156		
1/10/2018				0.15		
1/11/2018			0.0255 (J)			
2/19/2018				0.146		
2/20/2018			<0.1			
4/3/2018			0.033 (J)	0.12		
6/5/2018		0.0092 (J)				
6/6/2018	0.0049 (J)					0.0098 (J)
6/7/2018					0.0045 (J)	
6/28/2018			0.053	0.16		
8/7/2018			0.024 (J)	0.12		
9/24/2018			0.028 (J)	0.099		
9/25/2018	<0.1	0.0054 (J)				
9/26/2018					0.005 (J)	0.01 (J)
3/26/2019				0.096		
3/27/2019			0.017 (J)			
4/2/2019		0.011 (J)				
4/3/2019	<0.1				0.0055 (J)	0.0076 (J)
9/24/2019		0.018 (J)				0.01 (J)
9/25/2019	<0.1				<0.1	
10/9/2019			0.017 (J)	0.079		
3/24/2020	<0.1	0.016 (J)		0.088 (J)		0.011 (J)
3/25/2020			0.043 (J)		0.011 (J)	
9/22/2020					<0.1	0.0079 (J)
9/24/2020	0.0094 (J)	0.013 (J)	0.037 (J)	0.087 (J)		

Time Series

Constituent: Boron, total (mg/L) Analysis Run 12/1/2020 12:18 PM

Plant Yates Client: Southern Company Data: Yates Ash Pond1

	YGWA-5I (bg)	GWA-2 (bg)	YGWA-14S (bg)	YGWA-1D (bg)	YGWA-1I (bg)	YGWA-2I (bg)
6/1/2016				<0.1	<0.1	
6/2/2016	<0.1		<0.1			
7/25/2016					<0.1	
7/26/2016	<0.1		0.0177 (J)	0.0055 (J)		
8/31/2016		0.0315 (J)				
9/13/2016				<0.1	<0.1	
9/14/2016	0.01 (J)					<0.1
9/15/2016			0.0214 (J)			
11/1/2016				0.0086 (J)		
11/2/2016			<0.1			
11/4/2016	<0.1				<0.1	<0.1
11/28/2016		0.0095 (J)				
12/15/2016						0.0107 (J)
1/10/2017			0.0198 (J)			
1/11/2017				0.0074 (J)		
1/12/2017	<0.1					
1/16/2017					<0.1	<0.1
2/22/2017		<0.1				
3/2/2017				0.008 (J)	<0.1	
3/3/2017						<0.1
3/7/2017	<0.1					
3/8/2017			0.0189 (J)			
4/26/2017			0.0161 (J)			
4/27/2017				0.0066 (J)	<0.1	
4/28/2017						<0.1
5/2/2017	<0.1					
5/8/2017		0.0084 (J)				
5/26/2017						<0.1
6/27/2017	<0.1			0.0087 (J)	0.006 (J)	
6/28/2017						<0.1
6/30/2017			0.0173 (J)			
7/17/2017		0.0092 (J)				
10/3/2017	<0.1			0.0072 (J)	0.0071 (J)	<0.1
10/5/2017			0.0173 (J)			
10/16/2017		<0.1				
2/19/2018		<0.1				
6/5/2018				0.0052 (J)		
6/6/2018					<0.1	
6/7/2018	<0.1					<0.1
6/8/2018			0.013 (J)			
8/6/2018		<0.1				
9/26/2018	0.0057 (J)					
10/1/2018			0.015 (J)	0.021 (J)	0.0049 (J)	<0.1
2/25/2019		<0.1				
3/28/2019				0.005 (J)	<0.1	
3/29/2019			0.014 (J)			0.0065 (J)
4/3/2019	0.0044 (J)					
6/12/2019		<0.1				
9/24/2019	0.0049 (J)			0.0064 (J)	0.0055 (J)	0.0076 (J)
9/25/2019			0.018 (J)			
10/8/2019		<0.1				
3/17/2020		0.0051 (J)				

Time Series

Constituent: Boron, total (mg/L) Analysis Run 12/1/2020 12:18 PM
Plant Yates Client: Southern Company Data: Yates Ash Pond1

	YGWA-5I (bg)	GWA-2 (bg)	YGWA-14S (bg)	YGWA-1D (bg)	YGWA-1I (bg)	YGWA-2I (bg)
3/18/2020			0.02 (J)		0.0087 (J)	
3/19/2020				0.0085 (J)		0.0073 (J)
3/24/2020	0.0068 (J)					
9/22/2020	0.0053 (J)	0.0079 (J)				
9/23/2020				<0.1	<0.1	<0.1
9/25/2020			0.02 (J)			

Time Series

Constituent: Boron, total (mg/L) Analysis Run 12/1/2020 12:18 PM

Plant Yates Client: Southern Company Data: Yates Ash Pond1

	YGWA-30I (bg)	YGWA-3D (bg)	YGWA-3I (bg)	YGWC-46A	YGWC-52
6/1/2016			<0.1		
6/2/2016	<0.1	<0.1			
7/25/2016	<0.1		<0.1		
7/26/2016		0.0097 (J)			
9/1/2016				2.12	
9/14/2016			<0.1		
9/15/2016		0.0102 (J)			
9/19/2016	<0.1				
11/1/2016	<0.1	<0.1	<0.1		
11/16/2016				2.03	
1/11/2017		<0.1	<0.1		
1/16/2017	<0.1				
2/21/2017	<0.1				
2/27/2017				1.29	
3/1/2017			<0.1		
3/2/2017		0.0084 (J)			
4/26/2017	<0.1	<0.1	<0.1		
5/8/2017				1.71	
6/28/2017		<0.1	<0.1		
6/30/2017	<0.1				
7/13/2017				1.62	
10/4/2017	<0.1	<0.1	<0.1		
10/11/2017				1.17	
4/4/2018				1.2	
6/7/2018		0.004 (J)			
6/8/2018			<0.1		
6/11/2018	0.014 (J)				
9/19/2018				1.2	
10/1/2018		<0.1	<0.1		
10/2/2018	<0.1				
3/27/2019				0.89	
4/1/2019	<0.1	<0.1	<0.1		
9/25/2019	<0.1	0.0054 (J)	<0.1		
10/9/2019				1.1	
3/17/2020				1.3	
3/19/2020	0.0052 (J)	0.0073 (J)	0.0053 (J)		
7/6/2020				2	
8/27/2020					0.014 (J)
8/28/2020				1.8	
9/22/2020					<0.1
9/23/2020		0.012 (J)	0.0073 (J)	2	
9/24/2020	0.0075 (J)				
10/7/2020				1.8	0.018 (J)
11/12/2020				1.8	0.012 (J)

Time Series

Constituent: Cadmium (mg/L) Analysis Run 12/1/2020 12:18 PM

Plant Yates Client: Southern Company Data: Yates Ash Pond1

	YGWA-47 (bg)	YGWC-44	YGWC-45	YGWA-17S (bg)	YGWA-18I (bg)	YGWA-18S (bg)
6/6/2016					<0.0025	<0.0025
6/7/2016				<0.0025		
7/27/2016				<0.0025	<0.0025	<0.0025
8/30/2016	0.0001 (J)					
8/31/2016		<0.0025	<0.0025			
9/16/2016				<0.0025		<0.0025
9/19/2016					<0.0025	
11/3/2016				<0.0025	<0.0025	<0.0025
11/14/2016	0.0001 (J)		<0.0025			
11/15/2016		<0.0025				
1/11/2017				0.0001 (J)	<0.0025	0.0001 (J)
2/24/2017	9E-05 (J)					
2/27/2017			<0.0025			
2/28/2017		<0.0025				
3/1/2017					<0.0025	<0.0025
3/2/2017				<0.0025		
4/26/2017					<0.0025	<0.0025
5/2/2017				<0.0025		
5/8/2017	0.0001 (J)	<0.0025				
5/9/2017			<0.0025			
6/28/2017					<0.0025	<0.0025
6/29/2017				<0.0025		
7/11/2017	<0.0025					
7/13/2017		<0.0025	<0.0025			
10/10/2017	<0.0025	<0.0025	<0.0025			
3/28/2018				<0.0025	<0.0025	<0.0025
4/2/2018	<0.0025					
4/3/2018			<0.0025			
4/4/2018		<0.0025				
6/7/2018					<0.0025	
6/11/2018				<0.0025		<0.0025
9/19/2018	<0.0025	<0.0025	<0.0025			
9/25/2018				<0.0025	<0.0025	<0.0025
3/5/2019				<0.0025		<0.0025
3/6/2019					<0.0025	
4/2/2019				<0.0025		
4/3/2019					<0.0025	<0.0025
8/20/2019	<0.0025	<0.0025	<0.0025			
9/25/2019				<0.0025		
9/26/2019					<0.0025	<0.0025
10/8/2019	<0.0025	<0.0025				
10/9/2019			<0.0025			
2/11/2020				<0.0025	<0.0025	<0.0025
3/17/2020	<0.0025	<0.0025	<0.0025			
3/24/2020				<0.0025	<0.0025	<0.0025
8/27/2020	<0.0025	<0.0025				
8/28/2020			<0.0025			
9/23/2020				<0.0025	<0.0025	<0.0025

Time Series

Constituent: Cadmium (mg/L) Analysis Run 12/1/2020 12:18 PM

Plant Yates Client: Southern Company Data: Yates Ash Pond1

	YGWA-20S (bg)	YGWA-21I (bg)	YGWA-39 (bg)	YGWA-40 (bg)	YGWA-4I (bg)	YGWA-5D (bg)
6/2/2016					<0.0025	<0.0025
6/7/2016	<0.0025	<0.0025				
7/26/2016					<0.0025	<0.0025
7/27/2016	<0.0025					
7/28/2016		<0.0025				
9/14/2016					<0.0025	<0.0025
9/19/2016	<0.0025	<0.0025				
11/2/2016	<0.0025				<0.0025	<0.0025
11/3/2016		<0.0025				
1/12/2017						<0.0025
1/13/2017	<0.0025	<0.0025			<0.0025	
3/6/2017	<0.0025	<0.0025			<0.0025	
3/7/2017						<0.0025
4/26/2017	<0.0025	<0.0025				
5/1/2017					<0.0025	<0.0025
6/27/2017						<0.0025
6/29/2017	<0.0025	<0.0025			<0.0025	
10/11/2017			<0.0025			
10/12/2017				<0.0025		
11/20/2017			<0.0025	<0.0025		
1/10/2018				<0.0025		
1/11/2018			<0.0025			
2/19/2018				<0.0025		
2/20/2018			<0.0025			
3/29/2018	<0.0025	<0.0025			<0.0025	<0.0025
4/3/2018			<0.0025	<0.0025		
6/5/2018		<0.0025				
6/6/2018	<0.0025					<0.0025
6/7/2018					<0.0025	
6/28/2018			<0.0025	<0.0025		
8/7/2018			<0.0025	<0.0025		
9/24/2018			<0.0025	<0.0025		
9/25/2018	<0.0025	9.6E-05 (J)				
9/26/2018					<0.0025	<0.0025
3/4/2019					<0.0025	<0.0025
3/5/2019	<0.0025	<0.0025				
4/2/2019		<0.0025				
4/3/2019	<0.0025				<0.0025	<0.0025
8/21/2019			<0.0025	<0.0025		
9/24/2019		<0.0025				<0.0025
9/25/2019	<0.0025				<0.0025	
10/9/2019			<0.0025	<0.0025		
2/12/2020	<0.0025	<0.0025	<0.0025	<0.0025	<0.0025	<0.0025
3/24/2020	<0.0025	<0.0025		<0.0025		<0.0025
3/25/2020			<0.0025		<0.0025	
9/22/2020					<0.0025	<0.0025
9/24/2020	<0.0025	<0.0025	<0.0025	<0.0025		

Time Series

Constituent: Cadmium (mg/L) Analysis Run 12/1/2020 12:18 PM

Plant Yates Client: Southern Company Data: Yates Ash Pond1

	YGWA-5I (bg)	GWA-2 (bg)	YGWA-14S (bg)	YGWA-1D (bg)	YGWA-1I (bg)	YGWA-2I (bg)
5/1/2007		<0.0025				
9/11/2007		<0.0025				
3/20/2008		<0.0025				
8/27/2008		<0.0025				
3/3/2009		<0.0025				
11/18/2009		<0.0025				
3/3/2010		<0.0025				
9/8/2010		<0.0025				
3/10/2011		<0.0025				
9/8/2011		<0.0025				
3/5/2012		<0.0025				
9/10/2012		<0.0025				
2/6/2013		<0.0025				
8/12/2013		<0.0025				
2/5/2014		<0.0025				
8/5/2014		<0.0025				
2/4/2015		<0.0025				
8/3/2015		<0.0025				
2/16/2016		<0.0025				
6/1/2016				<0.0025	<0.0025	
6/2/2016	<0.0025		<0.0025			
7/25/2016					<0.0025	
7/26/2016	<0.0025		<0.0025	<0.0025		
8/31/2016		<0.0025				
9/13/2016				<0.0025	<0.0025	
9/14/2016	<0.0025					<0.0025
9/15/2016			<0.0025			
11/1/2016				<0.0025		
11/2/2016			<0.0025			
11/4/2016	<0.0025				<0.0025	<0.0025
11/28/2016		<0.0025				
12/15/2016						<0.0025
1/10/2017			<0.0025			
1/11/2017				0.0002 (J)		
1/12/2017	9E-05 (J)					
1/16/2017					<0.0025	<0.0025
2/22/2017		<0.0025				
3/2/2017				<0.0025	<0.0025	
3/3/2017						<0.0025
3/7/2017	<0.0025					
3/8/2017			7E-05 (J)			
4/26/2017			<0.0025			
4/27/2017				<0.0025	<0.0025	
4/28/2017						<0.0025
5/2/2017	<0.0025					
5/8/2017		<0.0025				
5/26/2017						<0.0025
6/27/2017	<0.0025			<0.0025	<0.0025	
6/28/2017						<0.0025
6/30/2017			<0.0025			
7/17/2017		<0.0025				
10/16/2017		<0.0025				

Time Series

Constituent: Cadmium (mg/L) Analysis Run 12/1/2020 12:18 PM
Plant Yates Client: Southern Company Data: Yates Ash Pond1

	YGWA-5I (bg)	GWA-2 (bg)	YGWA-14S (bg)	YGWA-1D (bg)	YGWA-1I (bg)	YGWA-2I (bg)
2/19/2018		<0.0025				
3/27/2018			<0.0025		<0.0025	
3/28/2018						<0.0025
3/29/2018	<0.0025			<0.0025		
6/7/2018	<0.0025					
8/6/2018		<0.0025				
9/26/2018	<0.0025					
2/25/2019		<0.0025				
2/26/2019			<0.0025			
2/27/2019				<0.0025	<0.0025	<0.0025
3/4/2019	<0.0025					
3/28/2019				<0.0025	<0.0025	
3/29/2019			<0.0025			<0.0025
4/3/2019	<0.0025					
6/12/2019		<0.0025				
8/19/2019		<0.0025				
9/24/2019	<0.0025			<0.0025	<0.0025	<0.0025
9/25/2019			<0.0025			
10/8/2019		<0.0025				
2/10/2020				<0.0025	<0.0025	
2/11/2020						<0.0025
2/12/2020	<0.0025		<0.0025			
3/17/2020		<0.0025				
3/18/2020			<0.0025		<0.0025	
3/19/2020				<0.0025		<0.0025
3/24/2020	<0.0025					
8/26/2020		<0.0025				
9/22/2020	<0.0025	<0.0025				
9/23/2020				<0.0025	<0.0025	<0.0025
9/25/2020			<0.0025			

Time Series

Constituent: Cadmium (mg/L) Analysis Run 12/1/2020 12:18 PM

Plant Yates Client: Southern Company Data: Yates Ash Pond1

	YGWA-30I (bg)	YGWA-3D (bg)	YGWA-3I (bg)	YGWC-46A	YGWC-52
6/1/2016			<0.0025		
6/2/2016	<0.0025	<0.0025			
7/25/2016	<0.0025		<0.0025		
7/26/2016		<0.0025			
9/1/2016				<0.0025	
9/14/2016			<0.0025		
9/15/2016		<0.0025			
9/19/2016	<0.0025				
11/1/2016	<0.0025	<0.0025	<0.0025		
11/16/2016				<0.0025	
1/11/2017		0.0001 (J)	8E-05 (J)		
1/16/2017	<0.0025				
2/21/2017	<0.0025				
2/27/2017				<0.0025	
3/1/2017			<0.0025		
3/2/2017		<0.0025			
4/26/2017	<0.0025	<0.0025	<0.0025		
5/8/2017				0.0001 (J)	
6/28/2017		<0.0025	<0.0025		
6/30/2017	<0.0025				
7/13/2017				<0.0025	
10/11/2017				<0.0025	
3/27/2018	<0.0025				
3/28/2018		<0.0025	<0.0025		
4/4/2018				<0.0025	
9/19/2018				<0.0025	
2/26/2019	<0.0025				
2/27/2019		<0.0025	<0.0025		
4/1/2019	<0.0025	<0.0025	<0.0025		
8/21/2019				0.00012 (J)	
9/25/2019	<0.0025	<0.0025	<0.0025		
10/9/2019				<0.0025	
2/11/2020			<0.0025		
2/12/2020	<0.0025	<0.0025			
3/17/2020				0.00012 (J)	
3/19/2020	<0.0025	<0.0025	<0.0025		
7/6/2020				<0.0025	
8/27/2020					<0.0025
8/28/2020				<0.0025	
9/23/2020		<0.0025	<0.0025		
9/24/2020	<0.0025				
11/12/2020				<0.0025	<0.0025

Time Series

Constituent: Calcium, total (mg/L) Analysis Run 12/1/2020 12:18 PM

Plant Yates Client: Southern Company Data: Yates Ash Pond1

	YGWA-47 (bg)	YGWC-44	YGWC-45	YGWA-17S (bg)	YGWA-18I (bg)	YGWA-18S (bg)
6/6/2016					6.2	1.4
6/7/2016				2.2		
7/27/2016				2	4.73	1.19
8/30/2016	20.9					
8/31/2016		27.3	46.7			
9/16/2016				1.97		1.5
9/19/2016					4.76	
11/3/2016				1.99	5.25	1.31
11/14/2016	18.6		50.6			
11/15/2016		27.8				
1/11/2017				2.28	4.74	1.25
2/24/2017	16.1					
2/27/2017			49.4			
2/28/2017		26.4				
3/1/2017					5.37	1.26
3/2/2017				2.15		
4/26/2017					4.28	1.05
5/2/2017				1.95		
5/8/2017	14.6	29.9				
5/9/2017			56			
6/28/2017					4.95	1.06
6/29/2017				2.02		
7/11/2017	14.3					
7/13/2017		30.2	54.8			
10/4/2017				2.03		1.1
10/5/2017					5.28	
10/10/2017	12.1	27.2	52.8			
4/2/2018	<25					
4/3/2018			50.6			
4/4/2018		30.1				
6/7/2018					4.8	
6/11/2018				2.1		1.4
9/19/2018	11.1 (J)	29.2	50.5			
9/25/2018				2.1	4.6	1
3/27/2019	10.8 (J)	27.9	48.8			
4/2/2019				2.5		
4/3/2019					5.3	1.2
9/25/2019				2.6		
9/26/2019					4.9	1.1
10/8/2019	9.7	28.1				
10/9/2019			47.9			
3/17/2020	14.8	31.9	54.8			
3/24/2020				2.7	5.3	1
9/22/2020	10.1	30.4				
9/23/2020			50	2.6	5.2	0.91 (J)

Time Series

Constituent: Calcium, total (mg/L) Analysis Run 12/1/2020 12:18 PM

Plant Yates Client: Southern Company Data: Yates Ash Pond1

	YGWA-20S (bg)	YGWA-21I (bg)	YGWA-39 (bg)	YGWA-40 (bg)	YGWA-4I (bg)	YGWA-5D (bg)
6/2/2016					8.8	33
6/7/2016	2.3	3.7				
7/26/2016					7.69	32.3
7/27/2016	2.08					
7/28/2016		3.15				
9/14/2016					8.49	31
9/19/2016	1.97	3.17				
11/2/2016	2.13				7.83	30.9
11/3/2016		3.4				
1/12/2017						35.7
1/13/2017	2.45	4.98			8.08	
3/6/2017	2.48	6.28			8.64	
3/7/2017						32.7
4/26/2017	2.3	6.65				
5/1/2017					13.4	37
6/27/2017						36.5
6/29/2017	2.54	6.04			8.81	
10/3/2017		8.28				30.9
10/4/2017	2.25					
10/5/2017					9.29	
10/11/2017			2.74			
10/12/2017				2.9		
11/20/2017			1.81	10.4		
1/10/2018				10.2		
1/11/2018			1.54			
2/19/2018				<25		
2/20/2018			1.71			
4/3/2018			1.4	6.3		
6/5/2018		9.1				
6/6/2018	2.3					26.2
6/7/2018					8.2	
6/28/2018			1.4	6.7		
8/7/2018			1.2	6.3		
9/24/2018			1.1	5.7		
9/25/2018	2.3	10.4 (J)				
9/26/2018					9.5 (J)	25.8
3/26/2019				5.6		
3/27/2019			1.5			
4/2/2019		8.8				
4/3/2019	2.9				8.4	24.7 (J)
9/24/2019		7.7				25.8
9/25/2019	2.4				9.5	
10/9/2019			2.4	4.9		
3/24/2020	2.6	6		4.8		26.1
3/25/2020			2.7		10.5	
9/22/2020					9.6	27.2
9/24/2020	2.6	7.8	3.7	4.4		

Time Series

Constituent: Calcium, total (mg/L) Analysis Run 12/1/2020 12:18 PM

Plant Yates Client: Southern Company Data: Yates Ash Pond1

	YGWA-5I (bg)	GWA-2 (bg)	YGWA-14S (bg)	YGWA-1D (bg)	YGWA-1I (bg)	YGWA-2I (bg)
6/1/2016				12	2.5	
6/2/2016	2.4		1.3			
7/25/2016					2.16	
7/26/2016	2.12		1.24	11		
8/31/2016		9.31				
9/13/2016				11.8	2.21	
9/14/2016	2.18					23.5
9/15/2016			1.17			
11/1/2016				11		
11/2/2016			1.23			
11/4/2016	2.17 (J)				2.67	23.7
11/28/2016		9.47 (B)				
12/15/2016						23.1
1/10/2017			1.24			
1/11/2017				11.2		
1/12/2017	2.37					
1/16/2017					2.45	23.3
2/22/2017		10.4				
3/2/2017				11	2.57	
3/3/2017						25.1
3/7/2017	2.34					
3/8/2017			1.21			
4/26/2017			1.14			
4/27/2017				11.1	2.38	
4/28/2017						30.7
5/2/2017	2.17					
5/8/2017		14.2				
5/26/2017						26.2
6/27/2017	2.13			13.8	2.36	
6/28/2017						26.1
6/30/2017			1.24			
7/17/2017		14.1				
10/3/2017	2.15			14	2.21	26.7
10/5/2017			1.11			
10/16/2017		13.6				
2/19/2018		<25				
6/5/2018				15.2 (J)		
6/6/2018					2.3	
6/7/2018	2.3					25
6/8/2018			1.1			
8/6/2018		11.4 (J)				
9/26/2018	2.3					
10/1/2018			0.99	15.1	1.8	25
2/25/2019		12.7 (J)				
3/28/2019				13.3 (J)	2.2	
3/29/2019			1.1			23.5 (J)
4/3/2019	2.8					
6/12/2019		18.9				
9/24/2019	2.5			15.8	2.3	26.4
9/25/2019			1.1			
10/8/2019		28.3				
3/17/2020		24.3				

Time Series

Constituent: Calcium, total (mg/L) Analysis Run 12/1/2020 12:18 PM
Plant Yates Client: Southern Company Data: Yates Ash Pond1

	YGWA-5I (bg)	GWA-2 (bg)	YGWA-14S (bg)	YGWA-1D (bg)	YGWA-1I (bg)	YGWA-2I (bg)
3/18/2020			1.1		2.1	
3/19/2020				15		27.4
3/24/2020	2.5					
9/22/2020	2.6	31				
9/23/2020				14.1	1.8	26.3
9/25/2020			1.3			

Time Series

Constituent: Calcium, total (mg/L) Analysis Run 12/1/2020 12:18 PM

Plant Yates Client: Southern Company Data: Yates Ash Pond1

	YGWA-30I (bg)	YGWA-3D (bg)	YGWA-3I (bg)	YGWC-46A	YGWC-52
6/1/2016			21		
6/2/2016	1.3	28			
7/25/2016	1.17		20.3		
7/26/2016		24.5			
9/1/2016				96.8	
9/14/2016			19.7		
9/15/2016		27			
9/19/2016	1.05				
11/1/2016	1.14	25.6	18.4		
11/16/2016				107	
1/11/2017		27.5	20.3		
1/16/2017	1.23				
2/21/2017	1.25				
2/27/2017				104	
3/1/2017			18.6		
3/2/2017		27.5			
4/26/2017	1.03	30.4	25.6		
5/8/2017				103	
6/28/2017		29.8	23.9		
6/30/2017	1.13				
7/13/2017				83.7	
10/4/2017	1.09	29.7	22.1		
10/11/2017				69	
4/4/2018				51.9	
6/7/2018		29.1			
6/8/2018			21.9 (J)		
6/11/2018	1.1				
9/19/2018				51.9	
10/1/2018		26.9	19.7		
10/2/2018	1.1				
3/27/2019				54.2	
4/1/2019	1.3	30.1	20.4 (J)		
9/25/2019	1.1	29.5	22.4		
10/9/2019				64.2	
3/17/2020				70.4	
3/19/2020	1.2	31.5	21.9		
7/6/2020				105	
8/27/2020					52.3
8/28/2020				102	
9/22/2020					53.5
9/23/2020		28.6	23.6	104	
9/24/2020	1.1				
10/7/2020				105	53.8
11/12/2020				110	53.6

Time Series

Constituent: Chloride, Total (mg/L) Analysis Run 12/1/2020 12:18 PM

Plant Yates Client: Southern Company Data: Yates Ash Pond1

	YGWA-47 (bg)	YGWC-44	YGWC-45	YGWA-17S (bg)	YGWA-18I (bg)	YGWA-18S (bg)
6/6/2016					6.8	6.4
6/7/2016				4.5		
7/27/2016				4.5	6.7	6.2
8/30/2016	5.2					
8/31/2016		13	5.8			
9/16/2016				4.5		6.1
9/19/2016					7	
11/3/2016				5.4	7.5	7.4
11/14/2016	6.4		5.8			
11/15/2016		14				
1/11/2017				4.7	6.5	6.1
2/24/2017	5.5					
2/27/2017			5			
2/28/2017		12				
3/1/2017					6.9	6
3/2/2017				4.8		
4/26/2017					7	6.5
5/2/2017				4.6		
5/8/2017	5.8	13				
5/9/2017			4.6			
6/28/2017					7	6.4
6/29/2017				4.5		
7/11/2017	5.8					
7/13/2017		13	4.7			
10/4/2017				4.7		6.8
10/5/2017					7	
10/10/2017	5.9	14	4.5			
4/2/2018	4.8					
4/3/2018			4.6			
4/4/2018		13.4				
6/7/2018					6.8	
6/11/2018				4.9		6.8
9/19/2018	4	14.2	4.7			
9/25/2018				5.6	7.9	7.8
3/27/2019	4.3	14	4.6			
4/2/2019				4.8		
4/3/2019					6.9	6.3
9/25/2019				5.7		
9/26/2019					7	7.1
10/8/2019	4.4	14.8				
10/9/2019			5.1			
3/17/2020	4.1	14	4.6			
3/24/2020				5	7	6.8
9/22/2020	4.2	14.4				
9/23/2020			4.9	6.6	7.2	7.2

Time Series

Constituent: Chloride, Total (mg/L) Analysis Run 12/1/2020 12:18 PM

Plant Yates Client: Southern Company Data: Yates Ash Pond1

	YGWA-20S (bg)	YGWA-21I (bg)	YGWA-39 (bg)	YGWA-40 (bg)	YGWA-4I (bg)	YGWA-5D (bg)
6/2/2016					3.7	7.2
6/7/2016	1.9	2.8				
7/26/2016					3.6	6.6
7/27/2016	1.9					
7/28/2016		2.6				
9/14/2016					3.4	6.6
9/19/2016	1.9	2.4				
11/2/2016	2.6				4.5	7.6
11/3/2016		2.9				
1/12/2017						6.8
1/13/2017	2.3	2.5			4.2	
3/6/2017	1.9	2.1			3.6	
3/7/2017						6.8
4/26/2017	2	2.1				
5/1/2017					4.3	7.2
6/27/2017						7
6/29/2017	2.6	2.8			4.2	
10/3/2017		2.2				6.5
10/4/2017	2.6					
10/5/2017					4.7	
10/11/2017			2.4			
10/12/2017				3.8		
11/20/2017			1.8	4.4		
1/10/2018				4.6		
1/11/2018			1.6			
2/19/2018				4.6		
2/20/2018			2			
4/3/2018			3.3	5.9		
6/5/2018		1.7				
6/6/2018	2.7					4.7
6/7/2018					4.4	
6/28/2018			2.1	5		
8/7/2018			1.2	4.3		
9/24/2018			1.3	4.9		
9/25/2018	3.6	2.2				
9/26/2018					4.8	4.8
3/26/2019				4.4		
3/27/2019			1.4			
4/2/2019		2.5				
4/3/2019	3.1				4.3	4
9/24/2019		3.1				3.7
9/25/2019	2.8				4.5	
10/9/2019			2.1	5.1		
3/24/2020	2.7	2.8		4.7		3.5
3/25/2020			1.9		3.9	
9/22/2020					4.5	3.6
9/24/2020	2.7	2	2.7	5		

Time Series

Constituent: Chloride, Total (mg/L) Analysis Run 12/1/2020 12:18 PM

Plant Yates Client: Southern Company Data: Yates Ash Pond1

	YGWA-5I (bg)	GWA-2 (bg)	YGWA-14S (bg)	YGWA-1D (bg)	YGWA-1I (bg)	YGWA-2I (bg)
6/1/2016				1.3	1.6	
6/2/2016	4.3		4.1			
7/25/2016					1.4	
7/26/2016	4.4		4	1.2		
8/31/2016		4				
9/13/2016				1.1	1.3	
9/14/2016	3.8					1.1
9/15/2016			4.2			
11/1/2016				1.3		
11/2/2016			4.9			
11/4/2016	4.8				1.6	1.4
11/28/2016		4.2				
12/15/2016						2.9
1/10/2017			4.1			
1/11/2017				1.1		
1/12/2017	3.8					
1/16/2017					1.4	0.98
2/22/2017		3.7				
3/2/2017				1	1.3	
3/3/2017						1.1
3/7/2017	4.5					
3/8/2017			4.2			
4/26/2017			4.1			
4/27/2017				1	1.3	
4/28/2017						0.91
5/2/2017	4.6					
5/8/2017		4.2				
5/26/2017						0.93
6/27/2017	4.3			1.1	1.4	
6/28/2017						1
6/30/2017			3.7			
7/17/2017		3.8				
10/3/2017	4.2			1.1	1.7	1.2
10/5/2017			3.8			
10/16/2017		4.2				
2/19/2018		4.3				
6/5/2018				1.1		
6/6/2018					1.4	
6/7/2018	4.5					1
6/8/2018			3.4			
8/6/2018		3.8				
9/26/2018	5.1					
10/1/2018			3.8	1.1	1.4	1.1
2/25/2019		4.1				
3/28/2019				1.4	1.5	
3/29/2019			4.2			1.2
4/3/2019	4.2					
6/12/2019		4.7				
9/24/2019	4.5			1.1	1.3	0.95 (J)
9/25/2019			4.8			
10/8/2019		5.1				
3/17/2020		4.8				

Time Series

Constituent: Chloride, Total (mg/L) Analysis Run 12/1/2020 12:18 PM
Plant Yates Client: Southern Company Data: Yates Ash Pond1

	YGWA-5I (bg)	GWA-2 (bg)	YGWA-14S (bg)	YGWA-1D (bg)	YGWA-1I (bg)	YGWA-2I (bg)
3/18/2020			5.2		1.4	
3/19/2020				1.1		0.97 (J)
3/24/2020	4.3					
9/22/2020	4.2	4.2				
9/23/2020				0.99 (J)	1.2	0.88 (J)
9/25/2020			5.3			

Time Series

Constituent: Chloride, Total (mg/L) Analysis Run 12/1/2020 12:18 PM

Plant Yates Client: Southern Company Data: Yates Ash Pond1

	YGWA-30I (bg)	YGWA-3D (bg)	YGWA-3I (bg)	YGWC-46A	YGWC-52
6/1/2016			1.3		
6/2/2016	1.9	1.4			
7/25/2016	1.7		1.3		
7/26/2016		1.6			
9/1/2016				37	
9/14/2016			1.3		
9/15/2016		1.5			
9/19/2016	1.6				
11/1/2016	1.8	1.7	1.4		
11/16/2016				37	
1/11/2017		1.2	1.1		
1/16/2017	1.7				
2/21/2017	1.7				
2/27/2017				33	
3/1/2017			1.1		
3/2/2017		1.2			
4/26/2017	1.7	1.2	1.1		
5/8/2017				33	
6/28/2017		1.3	1.2		
6/30/2017	1.8				
7/13/2017				32	
10/4/2017	1.8	1.5	1.2		
10/11/2017				29	
4/4/2018				26.6	
6/7/2018		1.2			
6/8/2018			1.2		
6/11/2018	2				
9/19/2018				26.5	
10/1/2018		1.5	1.2		
10/2/2018	1.8				
3/27/2019				20.9	
4/1/2019	1.7	1.2	1.1		
9/25/2019	1.6	1.1	1.1		
10/9/2019				25	
3/17/2020				24.8	
3/19/2020	1.8	1.2	1.1		
7/6/2020				25.8	
8/27/2020					3.9
8/28/2020				25.9	
9/22/2020					4.1
9/23/2020		1.1	1	28.1	
9/24/2020	1.5				
10/7/2020				28.2	4
11/12/2020				26.7	3.8

Time Series

Constituent: Chromium (mg/L) Analysis Run 12/1/2020 12:18 PM

Plant Yates Client: Southern Company Data: Yates Ash Pond1

	YGWA-47 (bg)	YGWC-44	YGWC-45	YGWA-17S (bg)	YGWA-18I (bg)	YGWA-18S (bg)
6/6/2016					0.0012 (J)	<0.01
6/7/2016				<0.01		
7/27/2016				0.0008 (J)	0.0007 (J)	0.0006 (J)
8/30/2016	<0.01					
8/31/2016		<0.01	<0.01			
9/16/2016				<0.01		<0.01
9/19/2016					<0.01	
11/3/2016				<0.01	<0.01	<0.01
11/14/2016	0.0093 (J)		0.0061 (J)			
11/15/2016		<0.01				
1/11/2017				<0.01	<0.01	<0.01
2/24/2017	<0.01					
2/27/2017			<0.01			
2/28/2017		<0.01				
3/1/2017					0.0012 (J)	<0.01
3/2/2017				0.001 (J)		
4/26/2017					0.0005 (J)	0.0003 (J)
5/2/2017				0.0007 (J)		
5/8/2017	<0.01	<0.01				
5/9/2017			<0.01			
6/28/2017					0.0006 (J)	<0.01
6/29/2017				0.0006 (J)		
7/11/2017	<0.01					
7/13/2017		<0.01	0.0006 (J)			
10/10/2017	<0.01	<0.01	<0.01			
3/28/2018				<0.01	<0.01	<0.01
4/2/2018	<0.01					
4/3/2018			<0.01			
4/4/2018		<0.01				
9/19/2018	<0.01	<0.01	<0.01			
3/5/2019				<0.01		<0.01
3/6/2019					<0.01	
8/20/2019	<0.01	<0.01	<0.01			
2/11/2020				0.00087 (J)	0.001 (J)	0.00088 (J)
3/24/2020				0.00087 (J)	0.00095 (J)	0.0011 (J)
8/27/2020	<0.01	<0.01				
8/28/2020			<0.01			
9/22/2020	<0.01	<0.01				
9/23/2020			0.00058 (J)	0.00098 (J)	0.00092 (J)	0.0012 (J)

Time Series

Constituent: Chromium (mg/L) Analysis Run 12/1/2020 12:18 PM

Plant Yates Client: Southern Company Data: Yates Ash Pond1

	YGWA-20S (bg)	YGWA-21I (bg)	YGWA-39 (bg)	YGWA-40 (bg)	YGWA-4I (bg)	YGWA-5D (bg)
6/2/2016					<0.01	<0.01
6/7/2016	<0.01	<0.01				
7/26/2016					<0.01	<0.01
7/27/2016	0.0005 (J)					
7/28/2016		<0.01				
9/14/2016					<0.01	<0.01
9/19/2016	<0.01	<0.01				
11/2/2016	<0.01				<0.01	<0.01
11/3/2016		<0.01				
1/12/2017						<0.01
1/13/2017	<0.01	<0.01			<0.01	
3/6/2017	<0.01	<0.01			<0.01	
3/7/2017						<0.01
4/26/2017	0.0007 (J)	<0.01				
5/1/2017					<0.01	0.0004 (J)
6/27/2017						<0.01
6/29/2017	0.0005 (J)	<0.01			<0.01	
10/11/2017			<0.01			
10/12/2017				<0.01		
11/20/2017			<0.01	<0.01		
1/10/2018				<0.01		
1/11/2018			<0.01			
2/19/2018				<0.01		
2/20/2018			<0.01			
3/29/2018	<0.01	<0.01			<0.01	<0.01
4/3/2018			<0.01	<0.01		
6/28/2018			<0.01	<0.01		
8/7/2018			<0.01	<0.01		
9/24/2018			<0.01	<0.01		
3/4/2019					<0.01	<0.01
3/5/2019	<0.01	<0.01				
8/21/2019			<0.01	0.00053 (J)		
10/9/2019			<0.01	0.0012 (J)		
2/12/2020	0.00045 (J)	<0.01	<0.01	0.00065 (J)	<0.01	<0.01
3/24/2020	0.00077 (J)	<0.01		0.00055 (J)		<0.01
3/25/2020			<0.01		0.00058 (J)	
9/22/2020					<0.01	0.0011 (J)
9/24/2020	0.00076 (J)	<0.01	<0.01	<0.01		

Time Series

Constituent: Chromium (mg/L) Analysis Run 12/1/2020 12:18 PM

Plant Yates Client: Southern Company Data: Yates Ash Pond1

	YGWA-5I (bg)	GWA-2 (bg)	YGWA-14S (bg)	YGWA-1D (bg)	YGWA-1I (bg)	YGWA-2I (bg)
5/1/2007		0.0029				
9/11/2007		0.0084				
3/20/2008		0.0027				
8/27/2008		0.0026				
3/3/2009		0.0022				
11/18/2009		0.0036				
3/3/2010		<0.01				
9/8/2010		<0.01				
3/10/2011		<0.01				
9/8/2011		<0.01				
3/5/2012		<0.01				
9/10/2012		<0.01				
2/6/2013		<0.01				
8/12/2013		<0.01				
2/5/2014		0.0059				
8/5/2014		<0.01				
2/4/2015		<0.01				
8/3/2015		0.0011 (J)				
2/16/2016		<0.01				
6/1/2016				0.0035	<0.01	
6/2/2016	<0.01		<0.01			
7/25/2016					<0.01	
7/26/2016	<0.01		<0.01	<0.01		
8/31/2016		<0.01				
9/13/2016				<0.01	<0.01	
9/14/2016	<0.01					<0.01
9/15/2016			<0.01			
11/1/2016				<0.01		
11/2/2016			<0.01			
11/4/2016	<0.01				<0.01	<0.01
11/28/2016		<0.01				
12/15/2016						<0.01
1/10/2017			<0.01			
1/11/2017				<0.01		
1/12/2017	<0.01					
1/16/2017					<0.01	<0.01
2/22/2017		<0.01				
3/2/2017				0.0009 (J)	0.0004 (J)	
3/3/2017						0.0005 (J)
3/7/2017	<0.01					
3/8/2017			<0.01			
4/26/2017			<0.01			
4/27/2017				<0.01	<0.01	
4/28/2017						0.0004 (J)
5/2/2017	<0.01					
5/8/2017		<0.01				
5/26/2017						<0.01
6/27/2017	<0.01			<0.01	<0.01	
6/28/2017						<0.01
6/30/2017			<0.01			
7/17/2017		<0.01				
10/16/2017		<0.01				

Time Series

Constituent: Chromium (mg/L) Analysis Run 12/1/2020 12:18 PM
Plant Yates Client: Southern Company Data: Yates Ash Pond1

	YGWA-5I (bg)	GWA-2 (bg)	YGWA-14S (bg)	YGWA-1D (bg)	YGWA-1I (bg)	YGWA-2I (bg)
2/19/2018		<0.01				
3/27/2018			<0.01		<0.01	
3/28/2018						<0.01
3/29/2018	<0.01			<0.01		
8/6/2018		<0.01				
2/25/2019		<0.01				
2/26/2019			<0.01			
2/27/2019				<0.01	<0.01	<0.01
3/4/2019	<0.01					
3/28/2019				<0.01	0.0021 (J)	
3/29/2019			<0.01			<0.01
6/12/2019		<0.01				
8/19/2019		<0.01				
9/24/2019				0.00072 (J)	0.0028 (J)	<0.01
9/25/2019			<0.01			
10/8/2019		<0.01				
2/10/2020				0.00042 (J)	<0.01	
2/11/2020						<0.01
2/12/2020	0.00043 (J)		<0.01			
3/17/2020		<0.01				
3/18/2020			<0.01		0.00044 (J)	
3/19/2020				0.00084 (J)		0.00048 (J)
3/24/2020	0.0014 (J)					
8/26/2020		<0.01				
9/22/2020	<0.01	<0.01				
9/23/2020				0.00062 (J)	0.00058 (J)	<0.01
9/25/2020			<0.01			

Time Series

Constituent: Chromium (mg/L) Analysis Run 12/1/2020 12:18 PM

Plant Yates Client: Southern Company Data: Yates Ash Pond1

	YGWA-30I (bg)	YGWA-3D (bg)	YGWA-3I (bg)	YGWC-46A	YGWC-52
6/1/2016			<0.01		
6/2/2016	<0.01	0.0013 (J)			
7/25/2016	<0.01		<0.01		
7/26/2016		<0.01			
9/1/2016				<0.01	
9/14/2016			<0.01		
9/15/2016		<0.01			
9/19/2016	<0.01				
11/1/2016	<0.01	<0.01	<0.01		
11/16/2016				<0.01	
1/11/2017		<0.01	<0.01		
1/16/2017	<0.01				
2/21/2017	<0.01				
2/27/2017				<0.01	
3/1/2017			0.0004 (J)		
3/2/2017		0.0006 (J)			
4/26/2017	0.0016 (J)	<0.01	<0.01		
5/8/2017				<0.01	
6/28/2017		<0.01	<0.01		
6/30/2017	<0.01				
7/13/2017				<0.01	
10/11/2017				<0.01	
3/27/2018	<0.01				
3/28/2018		<0.01	<0.01		
4/4/2018				<0.01	
9/19/2018				<0.01	
2/26/2019	<0.01				
2/27/2019		<0.01	<0.01		
4/1/2019	<0.01	<0.01	<0.01		
8/21/2019				<0.01	
9/25/2019	<0.01	0.0014 (J)	0.0019 (J)		
2/11/2020			<0.01		
2/12/2020	<0.01	<0.01			
3/19/2020	<0.01	<0.01	<0.01		
7/6/2020				<0.01	
8/27/2020					<0.01
8/28/2020				<0.01	
9/22/2020					0.00073 (J)
9/23/2020		<0.01	<0.01	<0.01	
9/24/2020	<0.01				
10/7/2020				<0.01	0.00086 (J)
11/12/2020				<0.01	<0.01

Time Series

Constituent: Cobalt (mg/L) Analysis Run 12/1/2020 12:19 PM

Plant Yates Client: Southern Company Data: Yates Ash Pond1

	YGWA-47 (bg)	YGWC-44	YGWC-45	YGWA-17S (bg)	YGWA-18I (bg)	YGWA-18S (bg)
6/6/2016					<0.005	0.00061 (J)
6/7/2016				<0.005		
7/27/2016				<0.005	<0.005	0.0004 (J)
8/30/2016	0.0073 (J)					
8/31/2016		0.0119	0.0009 (J)			
9/16/2016				<0.005		0.0008 (J)
9/19/2016					<0.005	
11/3/2016				<0.005	<0.005	<0.005
11/14/2016	0.0115		0.0009 (J)			
11/15/2016		0.0033 (J)				
1/11/2017				<0.005	<0.005	<0.005
2/24/2017	0.0106					
2/27/2017			0.001 (J)			
2/28/2017		0.0017 (J)				
3/1/2017					<0.005	<0.005
3/2/2017				<0.005		
4/26/2017					<0.005	<0.005
5/2/2017				<0.005		
5/8/2017	0.0099 (J)	0.0018 (J)				
5/9/2017			0.0008 (J)			
6/28/2017					<0.005	<0.005
6/29/2017				<0.005		
7/11/2017	0.0096 (J)					
7/13/2017		0.0022 (J)	0.0009 (J)			
10/10/2017	0.0036 (J)	0.0017 (J)	0.0008 (J)			
3/28/2018				<0.005	<0.005	<0.005
4/2/2018	<0.005					
4/3/2018			<0.01 (O)			
4/4/2018		<0.005				
6/7/2018					<0.005	
6/11/2018				<0.005		<0.005
9/19/2018	0.0036 (J)	0.0025 (J)	0.00081 (J)			
9/25/2018				<0.005	<0.005	<0.005
3/5/2019				<0.005		<0.005
3/6/2019					<0.005	
4/2/2019				<0.005		
4/3/2019					<0.005	<0.005
8/20/2019	0.00092 (J)	0.002 (J)	0.00071 (J)			
9/25/2019				<0.005		
9/26/2019					<0.005	<0.005
10/8/2019	0.0014 (J)	0.0017 (J)				
10/9/2019			0.0007 (J)			
2/11/2020				<0.005	<0.005	<0.005
3/17/2020	0.0017 (J)	0.004 (J)	0.00081 (J)			
3/24/2020				<0.005	<0.005	<0.005
8/27/2020	0.0011 (J)	0.003 (J)				
8/28/2020			0.00055 (J)			
9/22/2020	0.00097 (J)	0.0065				
9/23/2020			0.00053 (J)	<0.005	<0.005	<0.005

Time Series

Constituent: Cobalt (mg/L) Analysis Run 12/1/2020 12:19 PM

Plant Yates Client: Southern Company Data: Yates Ash Pond1

	YGWA-20S (bg)	YGWA-21I (bg)	YGWA-39 (bg)	YGWA-40 (bg)	YGWA-4I (bg)	YGWA-5D (bg)
6/2/2016					0.00082 (J)	<0.005
6/7/2016	<0.005	0.0056				
7/26/2016					0.0012 (J)	<0.005
7/27/2016	<0.005					
7/28/2016		0.0032 (J)				
9/14/2016					0.0006 (J)	<0.005
9/19/2016	<0.005	0.0047 (J)				
11/2/2016	<0.005				<0.005	<0.005
11/3/2016		0.013				
1/12/2017						<0.005
1/13/2017	<0.005	0.011			0.0029 (J)	
3/6/2017	<0.005	0.011			0.0006 (J)	
3/7/2017						<0.005
4/26/2017	<0.005	0.009 (J)				
5/1/2017					<0.005	<0.005
6/27/2017						<0.005
6/29/2017	<0.005	0.0093 (J)			0.0005 (J)	
10/11/2017			<0.005			
10/12/2017				<0.005		
11/20/2017			<0.005	<0.005		
1/10/2018				<0.005		
1/11/2018			<0.005			
2/19/2018				<0.005		
2/20/2018			<0.005			
3/29/2018	<0.005	<0.005			<0.005	<0.005
4/3/2018			<0.005	<0.005		
6/5/2018		0.0041 (J)				
6/6/2018	<0.005					<0.005
6/7/2018					0.00058 (J)	
6/28/2018			<0.005	<0.005		
8/7/2018			<0.005	<0.005		
9/24/2018			<0.005	<0.005		
9/25/2018	<0.005	0.0044 (J)				
9/26/2018					<0.005	<0.005
3/4/2019					<0.005	<0.005
3/5/2019	<0.005	0.0039 (J)				
4/2/2019		0.0039 (J)				
4/3/2019	<0.005				0.00083 (J)	<0.005
8/21/2019			0.00034 (J)	<0.005		
9/24/2019		0.0032 (J)				<0.005
9/25/2019	<0.005				<0.005	
10/9/2019			<0.005	<0.005		
2/12/2020	<0.005	0.0081	0.00034 (J)	<0.005	<0.005	0.00037 (J)
3/24/2020	<0.005	0.0061		<0.005		0.00035 (J)
3/25/2020			0.00034 (J)		0.00056 (J)	
9/22/2020					<0.005	<0.005
9/24/2020	<0.005	0.0079	0.00053 (J)	<0.005		

Time Series

Constituent: Cobalt (mg/L) Analysis Run 12/1/2020 12:19 PM

Plant Yates Client: Southern Company Data: Yates Ash Pond1

	YGWA-5I (bg)	GWA-2 (bg)	YGWA-14S (bg)	YGWA-1D (bg)	YGWA-1I (bg)	YGWA-2I (bg)
5/1/2007		0.0067				
9/11/2007		<0.005				
3/20/2008		<0.005				
8/27/2008		<0.005				
3/3/2009		<0.005				
11/18/2009		<0.005				
3/3/2010		0.0027				
9/8/2010		0.007				
3/10/2011		<0.005				
9/8/2011		<0.005				
3/5/2012		0.0032				
9/10/2012		<0.005				
2/6/2013		<0.005				
8/12/2013		0.0045				
2/5/2014		<0.005				
8/5/2014		0.0027				
2/4/2015		0.0016				
8/3/2015		0.002				
2/16/2016		0.0027				
6/1/2016				<0.005	0.00082 (J)	
6/2/2016	<0.005		<0.005			
7/25/2016					0.0008 (J)	
7/26/2016	<0.005		<0.005	<0.005		
8/31/2016		0.0053 (J)				
9/13/2016				<0.005	0.0009 (J)	
9/14/2016	<0.005					<0.005
9/15/2016			<0.005			
11/1/2016				<0.005		
11/2/2016			<0.005			
11/4/2016	<0.005				0.0025 (J)	<0.005
11/28/2016		0.0036 (J)				
12/15/2016						<0.005
1/10/2017			<0.005			
1/11/2017				<0.005		
1/12/2017	<0.005					
1/16/2017					0.0027 (J)	<0.005
2/22/2017		0.0049 (J)				
3/2/2017				<0.005	0.0022 (J)	
3/3/2017						<0.005
3/7/2017	<0.005					
3/8/2017			<0.005			
4/26/2017			<0.005			
4/27/2017				<0.005	0.0018 (J)	
4/28/2017						<0.005
5/2/2017	<0.005					
5/8/2017		0.0059 (J)				
5/26/2017						<0.005
6/27/2017	<0.005			<0.005	0.0023 (J)	
6/28/2017						<0.005
6/30/2017			<0.005			
7/17/2017		0.0046 (J)				
10/16/2017		0.0034 (J)				

Time Series

Constituent: Cobalt (mg/L) Analysis Run 12/1/2020 12:19 PM
 Plant Yates Client: Southern Company Data: Yates Ash Pond1

	YGWA-5I (bg)	GWA-2 (bg)	YGWA-14S (bg)	YGWA-1D (bg)	YGWA-1I (bg)	YGWA-2I (bg)
2/19/2018		<0.005				
3/27/2018			<0.005		<0.005	
3/28/2018						<0.005
3/29/2018	<0.005			<0.005		
6/5/2018				<0.005		
6/6/2018					<0.005	
6/7/2018	<0.005					<0.005
6/8/2018			<0.005			
8/6/2018		0.003 (J)				
9/26/2018	<0.005					
10/1/2018			<0.005	<0.005	0.00059 (J)	<0.005
2/25/2019		0.001 (J)				
2/26/2019			<0.005			
2/27/2019				<0.005	0.00064 (J)	<0.005
3/4/2019	<0.005					
3/28/2019				<0.005	0.00091 (J)	
3/29/2019			<0.005			<0.005
4/3/2019	<0.005					
6/12/2019		0.003 (J)				
8/19/2019		0.0035 (J)				
9/24/2019	<0.005			<0.005	0.0013 (J)	<0.005
9/25/2019			<0.005			
10/8/2019		0.0039 (J)				
2/10/2020				<0.005	0.0016 (J)	
2/11/2020						<0.005
2/12/2020	<0.005		<0.005			
3/17/2020		0.003 (J)				
3/18/2020			<0.005		0.00087 (J)	
3/19/2020				<0.005		<0.005
3/24/2020	<0.005					
8/26/2020		0.2 (O)				
9/22/2020	<0.005	0.16 (O)				
9/23/2020				<0.005	0.0013 (J)	<0.005
9/25/2020			<0.005			

Time Series

Constituent: Cobalt (mg/L) Analysis Run 12/1/2020 12:19 PM

Plant Yates Client: Southern Company Data: Yates Ash Pond1

	YGWA-30I (bg)	YGWA-3D (bg)	YGWA-3I (bg)	YGWC-46A	YGWC-52
6/1/2016			<0.005		
6/2/2016	0.035	<0.005			
7/25/2016	0.0312		<0.005		
7/26/2016		<0.005			
9/1/2016				0.0171	
9/14/2016			<0.005		
9/15/2016		<0.005			
9/19/2016	0.0275				
11/1/2016	0.0255	<0.005	<0.005		
11/16/2016				0.0145	
1/11/2017		<0.005	<0.005		
1/16/2017	0.0245				
2/21/2017	0.0272				
2/27/2017				0.0161	
3/1/2017			<0.005		
3/2/2017		<0.005			
4/26/2017	0.0244	<0.005	<0.005		
5/8/2017				0.0367	
6/28/2017		<0.005	<0.005		
6/30/2017	0.0233				
7/13/2017				0.0265	
10/11/2017				0.0556	
3/27/2018	0.023				
3/28/2018		<0.005	<0.005		
4/4/2018				0.025	
6/7/2018		<0.005			
6/8/2018			<0.005		
6/11/2018	0.023				
9/19/2018				0.042	
10/1/2018		<0.005	<0.005		
10/2/2018	0.022				
2/26/2019	0.021				
2/27/2019		<0.005	<0.005		
4/1/2019	0.022	<0.005	<0.005		
8/21/2019				0.027	
9/25/2019	0.016	<0.005	<0.005		
10/9/2019				0.024	
2/11/2020			<0.005		
2/12/2020	0.014	<0.005			
3/17/2020				0.022	
3/19/2020	0.014	<0.005	<0.005		
7/6/2020				0.0041 (J)	
8/27/2020					0.0022 (J)
8/28/2020				0.0038 (J)	
9/22/2020					0.0019 (J)
9/23/2020		<0.005	<0.005	0.0015 (J)	
9/24/2020	0.0064				
10/7/2020				0.0014 (J)	0.0019 (J)
11/12/2020				0.001 (J)	0.0015 (J)

Time Series

Constituent: Combined Radium 226 + 228 (pCi/L) Analysis Run 12/1/2020 12:19 PM

Plant Yates Client: Southern Company Data: Yates Ash Pond1

	YGWA-47 (bg)	YGWC-44	YGWC-45	YGWA-17S (bg)	YGWA-18I (bg)	YGWA-18S (bg)
6/6/2016					0.0804 (U)	0.301 (U)
6/7/2016				0.158 (U)		
7/27/2016				0.0354 (U)	0.206 (U)	0.196 (U)
8/30/2016	1.09					
8/31/2016		2.15	1.65			
9/16/2016				1.04		0.915 (U)
9/19/2016					1.58	
11/3/2016				0.314 (U)	0.342 (U)	0.928 (U)
11/14/2016			0.981 (U)			
11/15/2016		0.676 (U)				
12/15/2016	1 (U)					
1/11/2017				0.34 (U)	0.365 (U)	0.502 (U)
2/24/2017	0.504 (U)					
2/27/2017			0.528 (U)			
2/28/2017		0.241 (U)				
3/1/2017					0.395 (U)	0.202 (U)
3/2/2017				0.746 (U)		
4/26/2017					0.507 (U)	0.264 (U)
5/2/2017				0.111 (U)		
5/8/2017	0.455 (U)	0.508 (U)				
5/9/2017			1.4			
6/28/2017					0.892	0.636 (U)
6/29/2017				0.576 (U)		
7/11/2017	0.471 (U)					
7/13/2017		0.77 (U)	0.611 (U)			
10/10/2017	0.649 (U)	1.43	1.47			
3/28/2018				0.438 (U)	0.92 (U)	0.56 (U)
4/2/2018	0.512 (U)					
4/3/2018			1.53			
4/4/2018		0.325 (U)				
6/7/2018					0.668 (U)	
6/11/2018				0.901 (U)		0.649 (U)
9/19/2018	0.789 (U)	0.386 (U)	0.839 (U)			
9/25/2018				0.68 (U)	0.141 (U)	0.574 (U)
3/5/2019				0.272 (U)		0.474 (U)
3/6/2019					0.714 (U)	
4/2/2019				0.847 (U)		
4/3/2019					0.385 (U)	0.429 (U)
8/20/2019	2.44	1.71	2.23			
9/25/2019				0.412 (U)		
9/26/2019					0.386 (U)	0.222 (U)
10/8/2019	1.72	0.769 (U)				
10/9/2019			1.61			
2/11/2020				0.461 (U)	1.48	0.597 (U)
3/17/2020	1.22 (U)	1.37	1.44			
3/24/2020				0.534 (U)	0.632 (U)	0.262 (U)
8/27/2020	1.26 (U)	0.0859 (U)				
8/28/2020			0.983 (U)			
9/22/2020	1.06 (U)	0.327 (U)				
9/23/2020			0.746 (U)	0.466 (U)	0.887 (U)	0.43 (U)

Time Series

Constituent: Combined Radium 226 + 228 (pCi/L) Analysis Run 12/1/2020 12:19 PM

Plant Yates Client: Southern Company Data: Yates Ash Pond1

	YGWA-20S (bg)	YGWA-21I (bg)	YGWA-39 (bg)	YGWA-40 (bg)	YGWA-4I (bg)	YGWA-5D (bg)
6/2/2016					0.721	5.11
6/7/2016	0.0191 (U)	0.347				
7/26/2016					1.26	6.92
7/27/2016	0.541 (U)					
7/28/2016		0.815 (U)				
9/14/2016					0.901 (U)	3.96
9/19/2016	0.826 (U)	0.862 (U)				
11/2/2016	0.791 (U)				1.09 (U)	4.53
11/3/2016		0.797 (U)				
1/12/2017						4.43
1/13/2017	0.296 (U)	0.72 (U)			1.19	
3/6/2017	0.518 (U)	0.518 (U)			0.669 (U)	
3/7/2017						4.8
4/26/2017	0.282 (U)	1.13 (U)				
5/1/2017					0.803 (U)	4.16
6/27/2017						2.8
6/29/2017	1.12	0.841 (U)			1.35	
10/11/2017			0.586 (U)			
10/12/2017				1.49		
11/20/2017			0.816 (U)	0.918 (U)		
1/10/2018				1.05		
1/11/2018			0.841 (U)			
2/19/2018				2.05		
2/20/2018			1.58			
3/29/2018	1.73	1.91			0.703 (U)	3.42
4/3/2018			0.385 (U)	0.68 (U)		
6/5/2018		1.39				
6/6/2018	0.694 (U)					3.99
6/7/2018					0.628 (U)	
6/28/2018			0.283 (U)	1.28		
8/7/2018			0.332 (U)	1.16		
9/24/2018			0.767 (U)	0.965 (U)		
9/25/2018	0.772 (U)	1.62				
9/26/2018					0.756 (U)	2.73
3/4/2019					1.21 (U)	4.43
3/5/2019	0.84 (U)	0.985 (U)				
4/2/2019		1.42				
4/3/2019	1.01				1.07 (U)	4.79
8/21/2019			1.01 (U)	1.24 (U)		
9/24/2019		1.35				4.06
9/25/2019	1.18 (U)				1.86	
10/8/2019			1.02 (U)	0.866 (U)		
2/12/2020	1.11 (U)	1.61	0.45 (U)	1.83	1.25	4.02
3/24/2020	1.88	1.24 (U)		1.27 (U)		3.52
3/25/2020			0.377 (U)		0.766 (U)	
9/22/2020					0.795 (U)	2.98
9/24/2020	0.611 (U)	1.8	0.568 (U)	0.634 (U)		

Time Series

Constituent: Combined Radium 226 + 228 (pCi/L) Analysis Run 12/1/2020 12:19 PM

Plant Yates Client: Southern Company Data: Yates Ash Pond1

	YGWA-5I (bg)	GWA-2 (bg)	YGWA-14S (bg)	YGWA-1D (bg)	YGWA-1I (bg)	YGWA-2I (bg)
6/1/2016				0.321 (U)	0.42	
6/2/2016	0.614		0.329 (U)			
7/25/2016					1.83	
7/26/2016	1.47		1.51	0.707 (U)		
8/31/2016		1.2				
9/13/2016				1.22	0.841	
9/14/2016	1.27					0.98 (U)
9/15/2016			1.04 (U)			
11/1/2016				0.805 (U)		
11/2/2016			0.496 (U)			
11/4/2016	0.434 (U)				0.166 (U)	0.277 (U)
11/28/2016		0.264 (U)				
12/15/2016						0.071 (U)
1/10/2017			0.376 (U)			
1/11/2017				0.705 (U)		
1/12/2017	0.202 (U)					
1/16/2017					0	0.44 (U)
2/22/2017		1.06 (U)				
3/2/2017				0.251 (U)	0.504 (U)	
3/3/2017						0.448 (U)
3/7/2017	0.0674 (U)					
3/8/2017			0.0745 (U)			
4/26/2017			0.282 (U)			
4/27/2017				1.08	0.593 (U)	
4/28/2017						0.548 (U)
5/2/2017	0.444 (U)					
5/8/2017		0.187 (U)				
5/26/2017						0 (U)
6/27/2017	0.77 (U)			1.02 (U)	0.657 (U)	
6/28/2017						0.608 (U)
6/30/2017			0.994			
7/17/2017		1.42				
10/16/2017		1.17				
2/19/2018		1.58 (D)				
3/27/2018			0.189 (U)		0.39 (U)	
3/28/2018						0.412 (U)
3/29/2018	0.648 (U)			0.503 (U)		
6/5/2018				0.771 (U)		
6/6/2018					2.8	
6/7/2018	0.745 (U)					0.73 (U)
6/8/2018			0.218 (U)			
8/6/2018		0.196 (U)				
9/26/2018	0.377 (U)					
10/1/2018			1.24	0.783 (U)	1.06 (U)	0.756 (U)
2/26/2019			0.202 (U)			
2/27/2019				1.21 (U)	0.637 (U)	0.635 (U)
3/4/2019	1 (U)					
3/28/2019				1.13 (U)	0.125 (U)	
3/29/2019			0 (U)			0.224 (U)
4/3/2019	0.43 (U)					
8/19/2019		1.39				
9/24/2019	0.699 (U)			1.22 (U)	0.949 (U)	0.429 (U)

Time Series

Constituent: Combined Radium 226 + 228 (pCi/L) Analysis Run 12/1/2020 12:19 PM

Plant Yates Client: Southern Company Data: Yates Ash Pond1

	YGWA-5I (bg)	GWA-2 (bg)	YGWA-14S (bg)	YGWA-1D (bg)	YGWA-1I (bg)	YGWA-2I (bg)
9/25/2019			0.707 (U)			
10/8/2019		1.32 (U)				
2/10/2020				1.41	1.25 (U)	
2/11/2020						0.817 (U)
2/12/2020	0.913 (U)		1.07 (U)			
3/17/2020		1 (U)				
3/18/2020			0.207 (U)		0.458 (U)	
3/19/2020				1.1		0.715 (U)
8/26/2020		1.75				
9/22/2020	0.428 (U)	0.688 (U)				
9/23/2020				1.35 (U)	0.00884 (U)	0.565 (U)
9/25/2020			0.603 (U)			

Time Series

Constituent: Combined Radium 226 + 228 (pCi/L) Analysis Run 12/1/2020 12:19 PM

Plant Yates Client: Southern Company Data: Yates Ash Pond1

	YGWA-30I (bg)	YGWA-3D (bg)	YGWA-3I (bg)	YGWC-46A	YGWC-52
6/1/2016			0.896		
6/2/2016	0.0652 (U)	2.51			
7/25/2016	3.01		2.28		
7/26/2016		3.82			
9/1/2016				2.28	
9/14/2016			0.821 (U)		
9/15/2016		4.24			
9/19/2016	0.871 (U)				
11/1/2016	0.307 (U)	3.92	0.585 (U)		
11/16/2016				0.639 (U)	
11/28/2016				0.996	
1/11/2017		2.52	1.22		
1/16/2017	0.284 (U)				
2/21/2017	0.503 (U)				
2/27/2017				0.617 (U)	
3/1/2017			0.877 (U)		
3/2/2017		3.13			
4/26/2017	0.204 (U)	2.35	0.672 (U)		
5/8/2017				0.949	
6/28/2017		2.6	1.07 (U)		
6/30/2017	0.738 (U)				
7/13/2017				1.41	
10/11/2017				0.856 (U)	
3/27/2018	0.31 (U)				
3/28/2018		3	0.65 (U)		
4/4/2018				0.974	
6/7/2018		2.79			
6/8/2018			1.89		
6/11/2018	0.608 (U)				
9/19/2018				1.15 (U)	
10/1/2018		3.14	1.58		
10/2/2018	0.97 (U)				
2/26/2019	0.524 (U)				
2/27/2019		3.79	3.67		
4/1/2019	1.02 (U)	4.33	2.28		
8/21/2019				1.31	
9/25/2019	1.02 (U)	4.2	1.6		
10/9/2019				0.892 (U)	
2/11/2020		3.87	1.85		
2/12/2020	0.301 (U)				
3/17/2020				1.74	
3/19/2020	1	3.96	2.2		
7/6/2020				2.27	
8/27/2020					0.852 (U)
8/28/2020				2.34	
9/22/2020					0.268 (U)
9/23/2020		4.14	1.14 (U)	0.575 (U)	
9/24/2020	0.684 (U)				
10/7/2020				1.81	0.819 (U)

Time Series

Constituent: Fluoride, total (mg/L) Analysis Run 12/1/2020 12:19 PM

Plant Yates Client: Southern Company Data: Yates Ash Pond1

	YGWA-47 (bg)	YGWC-44	YGWC-45	YGWA-17S (bg)	YGWA-18I (bg)	YGWA-18S (bg)
6/6/2016					<0.1	<0.1
6/7/2016				<0.1		
7/27/2016				<0.1	<0.1	<0.1
8/30/2016	0.09 (J)					
8/31/2016		<0.1	0.11 (J)			
9/16/2016				<0.1		<0.1
9/19/2016					<0.1	
11/3/2016				<0.1	<0.1	<0.1
11/14/2016	0.18 (J)		0.71			
11/15/2016		0.12 (J)				
1/11/2017				<0.1	<0.1	<0.1
2/24/2017	0.05 (J)					
2/27/2017			0.22 (J)			
2/28/2017		0.07 (J)				
3/1/2017					<0.1	<0.1
3/2/2017				<0.1		
4/26/2017					<0.1	<0.1
5/2/2017				<0.1		
5/8/2017	0.03 (J)	0.04 (J)				
5/9/2017			0.2 (J)			
6/28/2017					<0.1	<0.1
6/29/2017				<0.1		
7/11/2017	0.07 (J)					
7/13/2017		<0.1	0.11 (J)			
10/4/2017				<0.1		<0.1
10/5/2017					<0.1	
10/10/2017	<0.1	<0.1	0.39			
3/28/2018				<0.1	<0.1	<0.1
4/2/2018	<0.1					
4/3/2018			<0.1			
4/4/2018		<0.1				
6/7/2018					<0.1	
6/11/2018				<0.1		<0.1
9/19/2018	<0.1	<0.1	<0.1			
9/25/2018				<0.1	<0.1	<0.1
3/5/2019				<0.1		<0.1
3/6/2019					<0.1	
3/27/2019	0.081 (J)	<0.1	0.18 (J)			
4/2/2019				<0.1		
4/3/2019					<0.1	<0.1
8/20/2019	<0.1	<0.1	<0.1			
9/25/2019				<0.1		
9/26/2019					<0.1	<0.1
10/8/2019	0.034 (J)	<0.1				
10/9/2019			<0.1			
2/11/2020				<0.1	<0.1	<0.1
3/17/2020	<0.1	<0.1	0.076 (J)			
3/24/2020				<0.1	<0.1	<0.1
8/27/2020	<0.1	<0.1				
8/28/2020			0.07 (J)			
9/22/2020	<0.1	<0.1				
9/23/2020			0.082 (J)	<0.1	<0.1	<0.1

Time Series

Constituent: Fluoride, total (mg/L) Analysis Run 12/1/2020 12:19 PM

Plant Yates Client: Southern Company Data: Yates Ash Pond1

	YGWA-20S (bg)	YGWA-21I (bg)	YGWA-39 (bg)	YGWA-40 (bg)	YGWA-4I (bg)	YGWA-5D (bg)
6/2/2016					<0.1	0.11 (J)
6/7/2016	<0.1	<0.1				
7/26/2016					<0.1	0.05 (J)
7/27/2016	<0.1					
7/28/2016		0.02 (J)				
9/14/2016					<0.1	0.04 (J)
9/19/2016	<0.1	0.02 (J)				
11/2/2016	<0.1				<0.1	<0.1
11/3/2016		<0.1				
1/12/2017						0.04 (J)
1/13/2017	<0.1	<0.1			<0.1	
3/6/2017	<0.1	<0.1			<0.1	
3/7/2017						<0.1
4/26/2017	<0.1	0.04 (J)				
5/1/2017					<0.1	<0.1
6/27/2017						<0.1
6/29/2017	<0.1	<0.1			<0.1	
10/3/2017		<0.1				<0.1
10/4/2017	<0.1					
10/5/2017					<0.1	
10/11/2017			<0.1			
10/12/2017				<0.1		
11/20/2017			<0.1	<0.1		
1/10/2018				<0.1		
1/11/2018			<0.1			
2/19/2018				<0.1		
2/20/2018			0.23			
3/29/2018	<0.1	<0.1			<0.1	<0.1
4/3/2018			<0.1	<0.1		
6/5/2018		0.13 (J)				
6/6/2018	<0.1					0.15 (J)
6/7/2018					<0.1	
6/28/2018			<0.1	<0.1		
8/7/2018			0.048 (J)	<0.1		
9/24/2018			<0.1	<0.1		
9/25/2018	<0.1	0 (J)				
9/26/2018					<0.1	<0.1
3/4/2019					<0.1	0.19 (J)
3/5/2019	<0.1	0.32				
3/26/2019				<0.1		
3/27/2019			<0.1			
4/2/2019		0.12 (J)				
4/3/2019	<0.1				<0.1	0.047 (J)
8/21/2019			<0.1	<0.1		
9/24/2019		0.15 (J)				0.05 (J)
9/25/2019	<0.1				<0.1	
10/9/2019			<0.1	<0.1		
2/12/2020	<0.1	0.1 (J)	<0.1	<0.1	<0.1	<0.1
3/24/2020	<0.1	0.081 (J)		<0.1		<0.1
3/25/2020			<0.1		<0.1	
9/22/2020					<0.1	0.056 (J)
9/24/2020	<0.1	0.079 (J)	<0.1	<0.1		

Time Series

Constituent: Fluoride, total (mg/L) Analysis Run 12/1/2020 12:19 PM

Plant Yates Client: Southern Company Data: Yates Ash Pond1

	YGWA-5I (bg)	GWA-2 (bg)	YGWA-14S (bg)	YGWA-1D (bg)	YGWA-1I (bg)	YGWA-2I (bg)
6/1/2016				0.12 (J)	<0.1	
6/2/2016	<0.1		<0.1			
7/25/2016					0.06 (J)	
7/26/2016	<0.1		0.02 (J)	0.08 (J)		
8/31/2016		0.14 (J)				
9/13/2016				0.11 (J)	<0.1	
9/14/2016	<0.1					0.08 (J)
9/15/2016			<0.1			
11/1/2016				<0.1		
11/2/2016			<0.1			
11/4/2016	<0.1				<0.1	<0.1
11/28/2016		0.12 (J)				
12/15/2016						0.06 (J)
1/10/2017			<0.1			
1/11/2017				0.05 (J)		
1/12/2017	<0.1					
1/16/2017					<0.1	0.1 (J)
2/22/2017		0.09 (J)				
3/2/2017				<0.1	<0.1	
3/3/2017						<0.1
3/7/2017	<0.1					
3/8/2017			<0.1			
4/26/2017			<0.1			
4/27/2017				0.04 (J)	0.01 (J)	
4/28/2017						0.06 (J)
5/2/2017	<0.1					
5/8/2017		0.05 (J)				
5/26/2017						0.09 (J)
6/27/2017	<0.1			<0.1	<0.1	
6/28/2017						0.11 (J)
6/30/2017			<0.1			
7/17/2017		0.14 (J)				
10/3/2017	<0.1			<0.1	<0.1	<0.1
10/5/2017			<0.1			
10/16/2017		0.12 (J)				
2/19/2018		0.17				
3/27/2018			<0.1		<0.1	
3/28/2018						0.31
3/29/2018	<0.1			<0.1		
6/5/2018				0.055 (J)		
6/6/2018					<0.1	
6/7/2018	<0.1					0.11 (J)
6/8/2018			<0.1			
8/6/2018		0.087 (J)				
9/26/2018	<0.1					
10/1/2018			<0.1	<0.1	<0.1	<0.1
2/25/2019		0.14 (J)				
2/26/2019			<0.1			
2/27/2019				0.052 (J)	<0.1	0.12 (J)
3/4/2019	<0.1					
3/28/2019				0.036 (J)	<0.1	
3/29/2019			<0.1			0.13 (J)

Time Series

Constituent: Fluoride, total (mg/L) Analysis Run 12/1/2020 12:19 PM
Plant Yates Client: Southern Company Data: Yates Ash Pond1

	YGWA-5I (bg)	GWA-2 (bg)	YGWA-14S (bg)	YGWA-1D (bg)	YGWA-1I (bg)	YGWA-2I (bg)
4/3/2019	<0.1					
6/12/2019		0.12 (J)				
8/19/2019		<0.1				
9/24/2019	<0.1			0.063 (J)	<0.1	0.081 (J)
9/25/2019			<0.1			
10/8/2019		0.052 (J)				
2/10/2020				0.061 (J)	<0.1	
2/11/2020						0.075 (J)
2/12/2020	<0.1		<0.1			
3/17/2020		0.053 (J)				
3/18/2020			<0.1		<0.1	
3/19/2020				0.064 (J)		0.093 (J)
3/24/2020	<0.1					
8/26/2020		0.068 (J)				
9/22/2020	<0.1	0.058 (J)				
9/23/2020				0.058 (J)	<0.1	0.08 (J)
9/25/2020			<0.1			

Time Series

Constituent: Fluoride, total (mg/L) Analysis Run 12/1/2020 12:19 PM

Plant Yates Client: Southern Company Data: Yates Ash Pond1

	YGWA-30I (bg)	YGWA-3D (bg)	YGWA-3I (bg)	YGWC-46A	YGWC-52
6/1/2016			0.15 (J)		
6/2/2016	<0.1	0.62			
7/25/2016	0.06 (J)		0.14 (J)		
7/26/2016		0.49			
9/1/2016				0.08 (J)	
9/14/2016			0.18 (J)		
9/15/2016		0.54			
9/19/2016	<0.1				
11/1/2016	<0.1	0.68	<0.1		
11/16/2016				0.04 (J)	
1/11/2017		0.49	0.09 (J)		
1/16/2017	<0.1				
2/21/2017	<0.1				
2/27/2017				0.05 (J)	
3/1/2017			<0.1		
3/2/2017		0.48			
4/26/2017	<0.1	0.48	0.08 (J)		
5/8/2017				0.004 (J)	
6/28/2017		0.47	0.12 (J)		
6/30/2017	<0.1				
7/13/2017				0.35	
10/4/2017	<0.1	<0.1	<0.1		
10/11/2017				<0.1	
3/27/2018	<0.1				
3/28/2018		0.56	<0.1		
4/4/2018				<0.1	
6/7/2018		0.48			
6/8/2018			0.2 (J)		
6/11/2018	<0.1				
9/19/2018				<0.1	
10/1/2018		0.44	<0.1		
10/2/2018	<0.1				
2/26/2019	<0.1				
2/27/2019		0.53	0.13 (J)		
3/27/2019				0.12 (J)	
4/1/2019	<0.1	0.45	0.1 (J)		
8/21/2019				<0.1	
9/25/2019	<0.1	0.46	0.1 (J)		
10/9/2019				0.12 (J)	
2/11/2020			0.094 (J)		
2/12/2020	<0.1	0.4			
3/17/2020				<0.1	
3/19/2020	<0.1	0.51	0.11 (J)		
7/6/2020				0.12	
8/27/2020					<0.1
8/28/2020				0.12	
9/22/2020					<0.1
9/23/2020		0.47	0.098 (J)	0.12	
9/24/2020	<0.1				
10/7/2020				0.13	<0.1
11/12/2020				0.084 (J)	<0.1

Time Series

Constituent: Lead (mg/L) Analysis Run 12/1/2020 12:19 PM
 Plant Yates Client: Southern Company Data: Yates Ash Pond1

	YGWA-47 (bg)	YGWC-44	YGWC-45	YGWA-17S (bg)	YGWA-18I (bg)	YGWA-18S (bg)
6/6/2016					<0.005	<0.005
6/7/2016				<0.005		
7/27/2016				<0.005	<0.005	<0.005
8/30/2016	<0.005					
8/31/2016		<0.005	<0.005			
9/16/2016				<0.005		<0.005
9/19/2016					<0.005	
11/3/2016				<0.005	<0.005	<0.005
11/14/2016	<0.005		<0.005			
11/15/2016		<0.005				
1/11/2017				<0.005	<0.005	<0.005
2/24/2017	<0.005					
2/27/2017			<0.005			
2/28/2017		<0.005				
3/1/2017					<0.005	<0.005
3/2/2017				8E-05 (J)		
4/26/2017					<0.005	<0.005
5/2/2017				<0.005		
5/8/2017	<0.005	<0.005				
5/9/2017			0.0001 (J)			
6/28/2017					<0.005	0.0001 (J)
6/29/2017				8E-05 (J)		
7/11/2017	<0.005					
7/13/2017		<0.005	<0.005			
10/10/2017	<0.005	<0.005	<0.005			
3/28/2018				<0.005	<0.005	<0.005
4/2/2018	<0.005					
4/3/2018			<0.005			
4/4/2018		<0.005				
9/19/2018	<0.005	<0.005	<0.005			
3/5/2019				<0.005		<0.005
3/6/2019					<0.005	
4/2/2019				<0.005		
4/3/2019					<0.005	<0.005
8/20/2019	<0.005	<0.005	<0.005			
9/25/2019				<0.005		
9/26/2019					<0.005	<0.005
2/11/2020				<0.005	<0.005	<0.005
3/24/2020				6.4E-05 (J)	7.1E-05 (J)	5.4E-05 (J)
8/27/2020	<0.005	<0.005				
8/28/2020			<0.005			
9/22/2020	<0.005	<0.005				
9/23/2020			<0.005	4.1E-05 (J)	6E-05 (J)	9.7E-05 (J)

Time Series

Constituent: Lead (mg/L) Analysis Run 12/1/2020 12:19 PM
 Plant Yates Client: Southern Company Data: Yates Ash Pond1

	YGWA-20S (bg)	YGWA-21I (bg)	YGWA-39 (bg)	YGWA-40 (bg)	YGWA-4I (bg)	YGWA-5D (bg)
6/2/2016					<0.005	<0.005
6/7/2016	<0.005	<0.005				
7/26/2016					<0.005	<0.005
7/27/2016	<0.005					
7/28/2016		<0.005				
9/14/2016					<0.005	<0.005
9/19/2016	<0.005	<0.005				
11/2/2016	0.0013 (J)				<0.005	<0.005
11/3/2016		<0.005				
1/12/2017						<0.005
1/13/2017	<0.005	<0.005			<0.005	
3/6/2017	<0.005	<0.005			<0.005	
3/7/2017						0.0001 (J)
4/26/2017	<0.005	<0.005				
5/1/2017					<0.005	<0.005
6/27/2017						<0.005
6/29/2017	<0.005	<0.005			<0.005	
10/11/2017			0.0001 (J)			
10/12/2017				9E-05 (J)		
11/20/2017			<0.005	<0.005		
1/10/2018				<0.005		
1/11/2018			0.0002 (J)			
2/19/2018				<0.005		
2/20/2018			<0.005			
3/29/2018	<0.005	<0.005			<0.005	<0.005
4/3/2018			<0.005	<0.005		
6/28/2018			<0.005	<0.005		
8/7/2018			<0.005	<0.005		
9/24/2018			<0.005	<0.005		
3/4/2019					<0.005	<0.005
3/5/2019	<0.005	<0.005				
4/2/2019		<0.005				
4/3/2019	<0.005				<0.005	<0.005
8/21/2019			<0.005	<0.005		
9/24/2019		<0.005				<0.005
9/25/2019	<0.005				<0.005	
10/9/2019			<0.005	<0.005		
2/12/2020	<0.005	<0.005	<0.005	<0.005	<0.005	<0.005
3/24/2020	0.00011 (J)	<0.005		<0.005		5.4E-05 (J)
3/25/2020			5.1E-05 (J)		<0.005	
9/22/2020					<0.005	4.5E-05 (J)
9/24/2020	9.2E-05 (J)	4.6E-05 (J)	<0.005	3.8E-05 (J)		

Time Series

Constituent: Lead (mg/L) Analysis Run 12/1/2020 12:19 PM
Plant Yates Client: Southern Company Data: Yates Ash Pond1

	YGWA-5I (bg)	GWA-2 (bg)	YGWA-14S (bg)	YGWA-1D (bg)	YGWA-1I (bg)	YGWA-2I (bg)
5/1/2007		<0.005				
9/11/2007		<0.005				
3/20/2008		<0.005				
8/27/2008		<0.005				
3/3/2009		<0.005				
11/18/2009		<0.005				
3/3/2010		<0.005				
9/8/2010		<0.005				
3/10/2011		<0.005				
9/8/2011		<0.005				
3/5/2012		<0.005				
9/10/2012		<0.005				
2/6/2013		<0.005				
8/12/2013		<0.005				
2/5/2014		<0.005				
8/5/2014		<0.005				
2/4/2015		<0.005				
8/3/2015		<0.005				
2/16/2016		<0.005				
6/1/2016				0.00056 (J)	<0.005	
6/2/2016	<0.005		<0.005			
7/25/2016					<0.005	
7/26/2016	<0.005		<0.005	<0.005		
8/31/2016		<0.005				
9/13/2016				0.0001 (J)	<0.005	
9/14/2016	<0.005					<0.005
9/15/2016			<0.005			
11/1/2016			<0.005	<0.005		
11/2/2016			<0.005			
11/4/2016	<0.005				<0.005	<0.005
11/28/2016		<0.005				
12/15/2016						<0.005
1/10/2017			<0.005			
1/11/2017				<0.005		
1/12/2017	<0.005					
1/16/2017					<0.005	<0.005
2/22/2017		<0.005				
3/2/2017				0.0001 (J)	<0.005	
3/3/2017						<0.005
3/7/2017	7E-05 (J)					
3/8/2017			0.0001 (J)			
4/26/2017			<0.005			
4/27/2017				<0.005	<0.005	
4/28/2017						<0.005
5/2/2017	<0.005					
5/8/2017		<0.005				
5/26/2017						<0.005
6/27/2017	<0.005			<0.005	<0.005	
6/28/2017						<0.005
6/30/2017			<0.005			
7/17/2017		<0.005				
10/16/2017		<0.005				

Time Series

Constituent: Lead (mg/L) Analysis Run 12/1/2020 12:19 PM
 Plant Yates Client: Southern Company Data: Yates Ash Pond1

	YGWA-5I (bg)	GWA-2 (bg)	YGWA-14S (bg)	YGWA-1D (bg)	YGWA-1I (bg)	YGWA-2I (bg)
2/19/2018		<0.005				
3/27/2018			<0.005		<0.005	
3/28/2018						<0.005
3/29/2018	<0.005			<0.005		
8/6/2018		<0.005				
2/25/2019		<0.005				
2/26/2019			<0.005			
2/27/2019				<0.005	<0.005	<0.005
3/4/2019	<0.005					
4/3/2019	<0.005					
6/12/2019		<0.005				
8/19/2019		<0.005				
9/24/2019	9E-05 (J)					
10/8/2019		<0.005				
2/10/2020				4.9E-05 (J)	<0.005	
2/11/2020						<0.005
2/12/2020	<0.005		<0.005			
3/17/2020		<0.005				
3/18/2020			<0.005		<0.005	
3/19/2020				0.00012 (J)		<0.005
3/24/2020	6.8E-05 (J)					
8/26/2020		<0.005				
9/22/2020	4.2E-05 (J)	0.0001 (J)				
9/23/2020				<0.005	0.00021 (J)	0.0011 (J)
9/25/2020			<0.005			

Time Series

Constituent: Lead (mg/L) Analysis Run 12/1/2020 12:19 PM
Plant Yates Client: Southern Company Data: Yates Ash Pond1

	YGWA-30I (bg)	YGWA-3D (bg)	YGWA-3I (bg)	YGWC-46A	YGWC-52
6/1/2016			<0.005		
6/2/2016	<0.005	0.00056 (J)			
7/25/2016	<0.005		<0.005		
7/26/2016		0.0001 (J)			
9/1/2016				<0.005	
9/14/2016			<0.005		
9/15/2016		0.0002 (J)			
9/19/2016	<0.005				
11/1/2016	<0.005	<0.005	<0.005		
11/16/2016				<0.005	
1/11/2017		<0.005	<0.005		
1/16/2017	<0.005				
2/21/2017	<0.005				
2/27/2017				<0.005	
3/1/2017			<0.005		
3/2/2017		0.0002 (J)			
4/26/2017	<0.005	<0.005	<0.005		
5/8/2017				<0.005	
6/28/2017		<0.005	<0.005		
6/30/2017	<0.005				
7/13/2017				<0.005	
10/11/2017				<0.005	
3/27/2018	<0.005				
3/28/2018		<0.005	<0.005		
4/4/2018				<0.005	
9/19/2018				<0.005	
2/26/2019	<0.005				
2/27/2019		<0.005	<0.005		
8/21/2019				<0.005	
2/11/2020			<0.005		
2/12/2020	<0.005	<0.005			
3/19/2020	<0.005	0.00017 (J)	<0.005		
7/6/2020				<0.005	
8/27/2020					9.2E-05 (J)
8/28/2020				<0.005	
9/22/2020					6E-05 (J)
9/23/2020		<0.005	0.00015 (J)	<0.005	
9/24/2020	<0.005				
10/7/2020				<0.005	<0.005
11/12/2020				4.4E-05 (J)	6.4E-05 (J)

Time Series

Constituent: Lithium (mg/L) Analysis Run 12/1/2020 12:19 PM

Plant Yates Client: Southern Company Data: Yates Ash Pond1

	YGWA-47 (bg)	YGWC-44	YGWC-45	YGWA-17S (bg)	YGWA-18I (bg)	YGWA-18S (bg)
6/6/2016					0.0088	0.015
6/7/2016				<0.03		
7/27/2016				<0.03	0.0087 (J)	0.0049 (J)
8/30/2016	0.0061 (J)					
8/31/2016		0.0115 (J)	0.0147 (J)			
9/16/2016				<0.03		0.0031 (J)
9/19/2016					0.0043 (J)	
11/3/2016				<0.03	<0.03	0.0021 (J)
11/14/2016	0.0064 (J)		0.0175 (J)			
11/15/2016		0.0148 (J)				
1/11/2017				0.0035 (J)	0.0052 (J)	0.0025 (J)
2/24/2017	0.0049 (J)					
2/27/2017			0.0135 (J)			
2/28/2017		0.0124 (J)				
3/1/2017					0.0053 (J)	0.0029 (J)
3/2/2017				<0.03		
4/26/2017					0.0041 (J)	0.0019 (J)
5/2/2017				<0.03		
5/8/2017	0.0053 (J)	0.0132 (J)				
5/9/2017			0.0136 (J)			
6/28/2017					0.0039 (J)	0.0016 (J)
6/29/2017				<0.03		
7/11/2017	0.0051 (J)					
7/13/2017		0.0124 (J)	0.0129 (J)			
10/10/2017	0.0043 (J)	0.0123 (J)	0.015 (J)			
3/28/2018				<0.03	0.0041 (J)	0.0024 (J)
4/2/2018	0.0045 (J)					
4/3/2018			0.014 (J)			
4/4/2018		0.014 (J)				
6/7/2018					0.0032 (J)	
6/11/2018				<0.03		0.0014 (J)
9/19/2018	0.0043 (J)	0.013 (J)	0.012 (J)			
9/25/2018				<0.03	0.0036 (J)	0.0016 (J)
3/5/2019				<0.03		0.0031 (J)
3/6/2019					0.0033 (J)	
4/2/2019				<0.03		
4/3/2019					0.0035 (J)	0.0028 (J)
8/20/2019	0.0036 (J)	0.013 (J)	0.012 (J)			
9/25/2019				<0.03		
9/26/2019					0.0032 (J)	0.0029 (J)
10/8/2019	0.0036 (J)	0.012 (J)				
10/9/2019			0.012 (J)			
2/11/2020				<0.03	0.0033 (J)	0.005 (J)
3/17/2020	0.0046 (J)	0.013 (J)	0.014 (J)			
3/24/2020				0.0034 (J)	0.0033 (J)	0.0035 (J)
8/27/2020	0.0039 (J)	0.013 (J)				
8/28/2020			0.012 (J)			
9/22/2020	0.0036 (J)	0.013 (J)				
9/23/2020			0.012 (J)	<0.03	0.003 (J)	0.0022 (J)

Time Series

Constituent: Lithium (mg/L) Analysis Run 12/1/2020 12:19 PM

Plant Yates Client: Southern Company Data: Yates Ash Pond1

	YGWA-20S (bg)	YGWA-21I (bg)	YGWA-39 (bg)	YGWA-40 (bg)	YGWA-4I (bg)	YGWA-5D (bg)
6/2/2016					0.013	0.0049 (J)
6/7/2016	<0.03	0.0055				
7/26/2016					0.0123 (J)	0.0063 (J)
7/27/2016	<0.03					
7/28/2016		0.0045 (J)				
9/14/2016					0.0137 (J)	0.0058 (J)
9/19/2016	<0.03	0.0054 (J)				
11/2/2016	<0.03				0.0136 (J)	0.0053 (J)
11/3/2016		<0.03				
1/12/2017						0.0054 (J)
1/13/2017	<0.03	0.0062 (J)			0.0121 (J)	
3/6/2017	<0.03	0.0059 (J)			0.0143 (J)	
3/7/2017						0.0056 (J)
4/26/2017	<0.03	0.0054 (J)				
5/1/2017					0.0132 (J)	0.0031 (J)
6/27/2017						0.0018 (J)
6/29/2017	<0.03	0.0047 (J)			0.0145 (J)	
10/11/2017			0.0018 (J)			
10/12/2017				<0.03		
11/20/2017			0.0018 (J)	<0.03		
1/10/2018				<0.03		
1/11/2018			0.0019 (J)			
2/19/2018				<0.03		
2/20/2018			<0.03			
3/29/2018	<0.03	0.0062 (J)			0.014 (J)	0.0058 (J)
4/3/2018			0.0022 (J)	<0.03		
6/5/2018		0.0061 (J)				
6/6/2018	<0.03					0.0068 (J)
6/7/2018					0.013 (J)	
6/28/2018			0.0026 (J)	<0.03		
8/7/2018			0.0024 (J)	<0.03		
9/24/2018			0.0022 (J)	<0.03		
9/25/2018	<0.03	0.0062 (J)				
9/26/2018					0.014 (J)	0.0065 (J)
3/4/2019					0.015 (J)	0.0065 (J)
3/5/2019	<0.03	0.0053 (J)				
4/2/2019		0.0051 (J)				
4/3/2019	<0.03				0.014 (J)	0.007 (J)
8/21/2019			0.0035 (J)	<0.03		
9/24/2019		0.0068 (J)				0.0065 (J)
9/25/2019	<0.03				0.014 (J)	
10/9/2019			0.0036 (J)	<0.03		
2/12/2020	<0.03	0.0065 (J)	0.0041 (J)	<0.03	0.011 (J)	0.0066 (J)
3/24/2020	<0.03	0.0064 (J)		<0.03		0.0064 (J)
3/25/2020			0.0049 (J)		0.014 (J)	
9/22/2020					0.013 (J)	0.0066 (J)
9/24/2020	<0.03	0.0069 (J)	0.0054 (J)	<0.03		

Time Series

Constituent: Lithium (mg/L) Analysis Run 12/1/2020 12:19 PM

Plant Yates Client: Southern Company Data: Yates Ash Pond1

	YGWA-5I (bg)	GWA-2 (bg)	YGWA-14S (bg)	YGWA-1D (bg)	YGWA-1I (bg)	YGWA-2I (bg)
6/1/2016				0.015	<0.03	
6/2/2016	<0.03		<0.03			
7/25/2016					0.002 (J)	
7/26/2016	0.0027 (J)		<0.03	0.0135 (J)		
8/31/2016		<0.03				
9/13/2016				0.0112 (J)	<0.03	
9/14/2016	0.0029 (J)					0.004 (J)
9/15/2016			<0.03			
11/1/2016				0.0163 (J)		
11/2/2016			<0.03			
11/4/2016	<0.03				<0.03	<0.03
11/28/2016		<0.03				
12/15/2016						0.0026 (J)
1/10/2017			<0.03			
1/11/2017				0.0166 (J)		
1/12/2017	0.0032 (J)					
1/16/2017					0.0023 (J)	0.0023 (J)
2/22/2017		<0.03				
3/2/2017				0.0159 (J)	0.0025 (J)	
3/3/2017						0.0013 (J)
3/7/2017	0.0035 (J)					
3/8/2017			<0.03			
4/26/2017			<0.03			
4/27/2017				0.0137 (J)	0.0027 (J)	
4/28/2017						0.0031 (J)
5/2/2017	0.0031 (J)					
5/8/2017		0.0014 (J)				
5/26/2017						0.0038 (J)
6/27/2017	0.0029 (J)			0.0094 (J)	0.0024 (J)	
6/28/2017						0.0026 (J)
6/30/2017			<0.03			
7/17/2017		<0.03				
10/16/2017		0.0016 (J)				
2/19/2018		<0.03				
3/27/2018			<0.03		0.0023 (J)	
3/28/2018						0.0025 (J)
3/29/2018	0.0034 (J)			0.0078 (J)		
6/5/2018				0.0079 (J)		
6/6/2018					0.0024 (J)	
6/7/2018	0.0032 (J)					0.0017 (J)
6/8/2018			<0.03			
8/6/2018		<0.03				
9/26/2018	0.0032 (J)					
10/1/2018			<0.03	0.0053 (J)	0.0023 (J)	<0.03
2/26/2019			<0.03			
2/27/2019				0.0093 (J)	0.0023 (J)	0.0011 (J)
3/4/2019	0.0032 (J)					
3/28/2019				0.013 (J)	0.0022 (J)	
3/29/2019			<0.03			0.0016 (J)
4/3/2019	0.0035 (J)					
8/19/2019		0.0019 (J)				
9/24/2019	0.0031 (J)			0.0046 (J)	0.0023 (J)	0.0011 (J)

Time Series

Constituent: Lithium (mg/L) Analysis Run 12/1/2020 12:19 PM

Plant Yates Client: Southern Company Data: Yates Ash Pond1

	YGWA-5I (bg)	GWA-2 (bg)	YGWA-14S (bg)	YGWA-1D (bg)	YGWA-1I (bg)	YGWA-2I (bg)
9/25/2019			<0.03			
10/8/2019		0.0015 (J)				
2/10/2020				0.011 (J)	0.0023 (J)	
2/11/2020						0.0012 (J)
2/12/2020	0.0032 (J)		<0.03			
3/17/2020		0.0017 (J)				
3/18/2020			<0.03		0.0024 (J)	
3/19/2020				0.013 (J)		0.0022 (J)
3/24/2020	0.0033 (J)					
8/26/2020		0.0032 (J)				
9/22/2020	0.0034 (J)	0.0029 (J)				
9/23/2020				0.014 (J)	0.0024 (J)	0.0016 (J)
9/25/2020			<0.03			

Time Series

Constituent: Lithium (mg/L) Analysis Run 12/1/2020 12:19 PM

Plant Yates Client: Southern Company Data: Yates Ash Pond1

	YGWA-30I (bg)	YGWA-3D (bg)	YGWA-3I (bg)	YGWC-46A	YGWC-52
6/1/2016			0.01		
6/2/2016	<0.03	0.018			
7/25/2016	<0.03		0.0132 (J)		
7/26/2016		0.0221 (J)			
9/1/2016				0.0077 (J)	
9/14/2016			0.012 (J)		
9/15/2016		0.0197 (J)			
9/19/2016	<0.03				
11/1/2016	<0.03	0.0194 (J)	0.0115 (J)		
11/16/2016				0.0075 (J)	
1/11/2017		0.0177 (J)	0.0085 (J)		
1/16/2017	<0.03				
2/21/2017	<0.03				
2/27/2017				0.0084 (J)	
3/1/2017			0.0114 (J)		
3/2/2017		0.0185 (J)			
4/26/2017	<0.03	0.0183 (J)	0.0092 (J)		
5/8/2017				0.0087 (J)	
6/28/2017		0.0173 (J)	0.0085 (J)		
6/30/2017	<0.03				
7/13/2017				0.0104 (J)	
10/11/2017				0.0099 (J)	
3/27/2018	0.0011 (J)				
3/28/2018		0.02 (J)	0.013 (J)		
4/4/2018				0.012 (J)	
6/7/2018		0.02 (J)			
6/8/2018			0.012 (J)		
6/11/2018	0.0012 (J)				
9/19/2018				0.011 (J)	
10/1/2018		0.02 (J)	0.011 (J)		
10/2/2018	<0.03				
2/26/2019	0.0011 (J)				
2/27/2019		0.021 (J)	0.014 (J)		
4/1/2019	0.001 (J)	0.021 (J)	0.013 (J)		
8/21/2019				0.0076 (J)	
9/25/2019	0.0011 (J)	0.02 (J)	0.01 (J)		
10/9/2019				0.0078 (J)	
2/11/2020			0.013 (J)		
2/12/2020	0.0013 (J)	0.019 (J)			
3/17/2020				0.0071 (J)	
3/19/2020	0.0012 (J)	0.023 (J)	0.014 (J)		
7/6/2020				0.011 (J)	
8/27/2020					0.0048 (J)
8/28/2020				0.012 (J)	
9/22/2020					0.0046 (J)
9/23/2020		0.023 (J)	0.013 (J)	0.013 (J)	
9/24/2020	0.0011 (J)				
10/7/2020				0.011 (J)	0.0041 (J)
11/12/2020				0.014 (J)	0.0044 (J)

Time Series

Constituent: Mercury (mg/L) Analysis Run 12/1/2020 12:19 PM
Plant Yates Client: Southern Company Data: Yates Ash Pond1

	YGWA-47 (bg)	YGWC-44	YGWC-45	YGWA-17S (bg)	YGWA-18I (bg)	YGWA-18S (bg)
6/6/2016					<0.0005	<0.0005
6/7/2016				9.5E-05 (J)		
7/27/2016				<0.0005	<0.0005	<0.0005
8/30/2016	<0.0005					
8/31/2016		<0.0005	<0.0005			
9/16/2016				<0.0005		<0.0005
9/19/2016					<0.0005	
11/3/2016				<0.0005	<0.0005	<0.0005
11/14/2016	<0.0005		<0.0005			
11/15/2016		<0.0005				
1/11/2017				<0.0005	<0.0005	<0.0005
2/24/2017	<0.0005					
2/27/2017			<0.0005			
2/28/2017		<0.0005				
3/1/2017					<0.0005	<0.0005
3/2/2017				<0.0005		
4/26/2017					<0.0005	<0.0005
5/2/2017				<0.0005		
5/8/2017	<0.0005	<0.0005				
5/9/2017			<0.0005			
6/28/2017					<0.0005	<0.0005
6/29/2017				<0.0005		
7/11/2017	<0.0005					
7/13/2017		<0.0005	<0.0005			
10/10/2017	<0.0005	<0.0005	<0.0005			
3/28/2018				<0.0005	<0.0005	<0.0005
4/2/2018	<0.0005					
4/3/2018			<0.0005			
4/4/2018		<0.0005				
9/19/2018	5.3E-05 (J)	6E-05 (J)	7.1E-05 (J)			
9/25/2018				<0.0005	<0.0005	<0.0005
3/5/2019				<0.0005		<0.0005
3/6/2019					<0.0005	
8/20/2019	<0.0005	<0.0005	<0.0005			
2/11/2020				<0.0005	<0.0005	<0.0005
8/27/2020	<0.0005	<0.0005				
8/28/2020			<0.0005			

Time Series

Constituent: Mercury (mg/L) Analysis Run 12/1/2020 12:19 PM

Plant Yates Client: Southern Company Data: Yates Ash Pond1

	YGWA-5I (bg)	GWA-2 (bg)	YGWA-14S (bg)	YGWA-1D (bg)	YGWA-1I (bg)	YGWA-2I (bg)
5/1/2007		<0.0005				
9/11/2007		<0.0005				
3/20/2008		<0.0005				
8/27/2008		<0.0005				
3/3/2009		<0.0005				
11/18/2009		<0.0005				
3/3/2010		<0.0005				
9/8/2010		<0.0005				
3/10/2011		<0.0005				
9/8/2011		<0.0005				
3/5/2012		<0.0005				
9/10/2012		<0.0005				
2/6/2013		<0.0005				
8/12/2013		<0.0005				
2/5/2014		<0.0005				
8/5/2014		<0.0005				
2/4/2015		<0.0005				
8/3/2015		<0.0005				
2/16/2016		1.36E-05 (J)				
6/1/2016				<0.0005	<0.0005	
6/2/2016	<0.0005		<0.0005			
7/25/2016					<0.0005	
7/26/2016	<0.0005		<0.0005	<0.0005		
8/31/2016		<0.0005				
9/13/2016				<0.0005	<0.0005	
9/14/2016	<0.0005					<0.0005
9/15/2016			<0.0005			
11/1/2016				<0.0005		
11/2/2016			<0.0005			
11/4/2016	<0.0005				<0.0005	<0.0005
11/28/2016		<0.0005				
12/15/2016						<0.0005
1/10/2017			<0.0005			
1/11/2017				<0.0005		
1/12/2017	<0.0005					
1/16/2017					<0.0005	<0.0005
2/22/2017		<0.0005				
3/2/2017				<0.0005	<0.0005	
3/3/2017						<0.0005
3/7/2017	<0.0005					
3/8/2017			<0.0005			
4/26/2017			<0.0005			
4/27/2017				<0.0005	<0.0005	
4/28/2017						<0.0005
5/2/2017	<0.0005					
5/8/2017		<0.0005				
5/26/2017						<0.0005
6/27/2017	<0.0005			<0.0005	<0.0005	
6/28/2017						<0.0005
6/30/2017			<0.0005			
7/17/2017		<0.0005				
10/16/2017		<0.0005				

Time Series

Constituent: Mercury (mg/L) Analysis Run 12/1/2020 12:19 PM
Plant Yates Client: Southern Company Data: Yates Ash Pond1

	YGWA-5I (bg)	GWA-2 (bg)	YGWA-14S (bg)	YGWA-1D (bg)	YGWA-1I (bg)	YGWA-2I (bg)
2/19/2018		<0.0005				
3/27/2018			<0.0005		<0.0005	
3/28/2018						<0.0005
3/29/2018	<0.0005			<0.0005		
8/6/2018		<0.0005				
9/26/2018	<0.0005					
2/25/2019		7.4E-05 (J)				
2/26/2019			6.1E-05 (J)			
2/27/2019				5.1E-05 (J)	5.4E-05 (J)	<0.0005
3/4/2019	<0.0005					
3/28/2019				4E-05 (J)	<0.0005	
3/29/2019			<0.0005			<0.0005
6/12/2019		<0.0005				
8/19/2019		<0.0005				
9/24/2019				<0.0005	<0.0005	<0.0005
9/25/2019			<0.0005			
10/8/2019		<0.0005				
2/10/2020				<0.0005	<0.0005	
2/11/2020						<0.0005
2/12/2020	<0.0005		<0.0005			
5/6/2020		<0.0005				
8/26/2020		<0.0005				
9/22/2020		<0.0005				

Time Series

Constituent: Mercury (mg/L) Analysis Run 12/1/2020 12:19 PM

Plant Yates Client: Southern Company Data: Yates Ash Pond1

	YGWA-30I (bg)	YGWA-3D (bg)	YGWA-3I (bg)	YGWC-46A	YGWC-52
6/1/2016			<0.0005		
6/2/2016	<0.0005	<0.0005			
7/25/2016	<0.0005		<0.0005		
7/26/2016		<0.0005			
9/1/2016				<0.0005	
9/14/2016			<0.0005		
9/15/2016		<0.0005			
9/19/2016	<0.0005				
11/1/2016	<0.0005	<0.0005	<0.0005		
11/16/2016				<0.0005	
1/11/2017		<0.0005	<0.0005		
1/16/2017	<0.0005				
2/21/2017	<0.0005				
2/27/2017				<0.0005	
3/1/2017			<0.0005		
3/2/2017		<0.0005			
4/26/2017	<0.0005	<0.0005	<0.0005		
5/8/2017				<0.0005	
6/28/2017		<0.0005	<0.0005		
6/30/2017	<0.0005				
7/13/2017				<0.0005	
10/11/2017				<0.0005	
3/27/2018	<0.0005				
3/28/2018		<0.0005	<0.0005		
4/4/2018				<0.0005	
9/19/2018				7E-05 (J)	
2/26/2019	6.8E-05 (J)				
2/27/2019		6.2E-05 (J)	6.1E-05 (J)		
4/1/2019	8.2E-05 (J)	9.6E-05 (J)	8.4E-05 (J)		
8/21/2019				<0.0005	
9/25/2019	<0.0005	<0.0005	<0.0005		
2/11/2020			<0.0005		
2/12/2020	<0.0005	<0.0005			
7/6/2020				<0.0005	
8/27/2020					<0.0005
8/28/2020				<0.0005	
11/12/2020				<0.0005	<0.0005

Time Series

Constituent: Molybdenum (mg/L) Analysis Run 12/1/2020 12:19 PM

Plant Yates Client: Southern Company Data: Yates Ash Pond1

	YGWA-47 (bg)	YGWC-44	YGWC-45	YGWA-17S (bg)	YGWA-18I (bg)	YGWA-18S (bg)
6/6/2016					<0.01	<0.01
6/7/2016				<0.01		
7/27/2016				<0.01	<0.01	<0.01
8/30/2016	<0.01					
8/31/2016		<0.01	0.0024 (J)			
9/16/2016				<0.01		<0.01
9/19/2016					<0.01	
11/3/2016				<0.01	<0.01	<0.01
11/14/2016	<0.01		<0.01			
11/15/2016		<0.01				
1/11/2017				<0.01	<0.01	<0.01
2/24/2017	<0.01					
2/27/2017			0.0018 (J)			
2/28/2017		0.0005 (J)				
3/1/2017					<0.01	<0.01
3/2/2017				<0.01		
4/26/2017					<0.01	<0.01
5/2/2017				<0.01		
5/8/2017	<0.01	<0.01				
5/9/2017			0.0015 (J)			
6/28/2017					<0.01	<0.01
6/29/2017				<0.01		
7/11/2017	<0.01					
7/13/2017		<0.01	0.0015 (J)			
10/10/2017	<0.01	<0.01	0.0015 (J)			
3/28/2018				<0.01	<0.01	<0.01
4/2/2018	<0.01					
4/3/2018			<0.01			
4/4/2018		<0.01				
9/19/2018	<0.01	<0.01	<0.01			
3/5/2019				<0.01		<0.01
3/6/2019					<0.01	
8/20/2019	<0.01	<0.01	0.0011 (J)			
10/8/2019	<0.01	<0.01				
10/9/2019			0.0012 (J)			
2/11/2020				<0.01	<0.01	<0.01
3/17/2020	<0.01	<0.01	0.0016 (J)			
3/24/2020				<0.01	<0.01	<0.01
8/27/2020	<0.01	<0.01				
8/28/2020			0.0013 (J)			
9/22/2020	<0.01	<0.01				
9/23/2020			0.0011 (J)	<0.01	<0.01	<0.01

Time Series

Constituent: Molybdenum (mg/L) Analysis Run 12/1/2020 12:19 PM

Plant Yates Client: Southern Company Data: Yates Ash Pond1

	YGWA-20S (bg)	YGWA-21I (bg)	YGWA-39 (bg)	YGWA-40 (bg)	YGWA-4I (bg)	YGWA-5D (bg)
6/2/2016					<0.01	0.0035 (J)
6/7/2016	<0.01	<0.01				
7/26/2016					<0.01	0.0042 (J)
7/27/2016	<0.01					
7/28/2016		<0.01				
9/14/2016					<0.01	0.0041 (J)
9/19/2016	<0.01	<0.01				
11/2/2016	<0.01				<0.01	0.0039 (J)
11/3/2016		<0.01				
1/12/2017						0.0041 (J)
1/13/2017	<0.01	<0.01			<0.01	
3/6/2017	<0.01	0.0007 (J)			<0.01	
3/7/2017						0.0047 (J)
4/26/2017	<0.01	0.0008 (J)				
5/1/2017					<0.01	0.0045 (J)
6/27/2017						0.004 (J)
6/29/2017	<0.01	<0.01			<0.01	
10/11/2017			0.0094 (J)			
10/12/2017				<0.01		
11/20/2017			0.0081 (J)	<0.01		
1/10/2018				<0.01		
1/11/2018			0.0074 (J)			
2/19/2018				<0.01		
2/20/2018			<0.01			
3/29/2018	<0.01	<0.01			<0.01	<0.01
4/3/2018			0.006 (J)	<0.01		
6/28/2018			0.005 (J)	<0.01		
8/7/2018			0.0045 (J)	<0.01		
9/24/2018			0.0035 (J)	<0.01		
3/4/2019					<0.01	<0.01
3/5/2019	<0.01	<0.01				
8/21/2019			0.0021 (J)	<0.01		
10/9/2019			0.0018 (J)	<0.01		
2/12/2020	<0.01	<0.01	0.0025 (J)	<0.01	<0.01	0.0011 (J)
3/24/2020	<0.01	<0.01		<0.01		0.0011 (J)
3/25/2020			0.002 (J)		<0.01	
9/22/2020					<0.01	0.00099 (J)
9/24/2020	<0.01	<0.01	0.0016 (J)	<0.01		

Time Series

Constituent: Molybdenum (mg/L) Analysis Run 12/1/2020 12:19 PM

Plant Yates Client: Southern Company Data: Yates Ash Pond1

	YGWA-5I (bg)	GWA-2 (bg)	YGWA-14S (bg)	YGWA-1D (bg)	YGWA-1I (bg)	YGWA-2I (bg)
6/1/2016				0.014 (J)	0.012 (J)	
6/2/2016	<0.01		<0.01			
7/25/2016					0.0098 (J)	
7/26/2016	<0.01		<0.01	0.0132		
8/31/2016		<0.01				
9/13/2016				0.0127	0.01 (J)	
9/14/2016	<0.01					0.0039 (J)
9/15/2016			<0.01			
11/1/2016				0.0092 (J)		
11/2/2016			<0.01			
11/4/2016	<0.01				0.01	0.0077 (J)
11/28/2016		<0.01				
12/15/2016						0.0066 (J)
1/10/2017			<0.01			
1/11/2017				0.0093 (J)		
1/12/2017	<0.01					
1/16/2017					0.0086 (J)	0.0056 (J)
2/22/2017		<0.01				
3/2/2017				0.0099 (J)	0.01	
3/3/2017						0.0049 (J)
3/7/2017	<0.01					
3/8/2017			<0.01			
4/26/2017			<0.01			
4/27/2017				0.0103	0.0101	
4/28/2017						0.004 (J)
5/2/2017	<0.01					
5/8/2017		<0.01				
5/26/2017						0.0029 (J)
6/27/2017	<0.01			0.0097 (J)	0.0093 (J)	
6/28/2017						0.0036 (J)
6/30/2017			<0.01			
7/17/2017		<0.01				
10/16/2017		<0.01				
2/19/2018		<0.01				
3/27/2018			<0.01		0.0074 (J)	
3/28/2018						0.0038 (J)
3/29/2018	<0.01			0.0076 (J)		
6/5/2018				0.0092 (J)		
6/6/2018					0.0073 (J)	
6/7/2018						0.004 (J)
6/8/2018			<0.01			
8/6/2018		<0.01				
10/1/2018			<0.01	0.0085 (J)	0.0076 (J)	0.0042 (J)
2/26/2019			<0.01			
2/27/2019				0.0087 (J)	0.0078 (J)	0.0041 (J)
3/4/2019	<0.01					
3/28/2019				0.0092 (J)	0.0082 (J)	
3/29/2019			<0.01			0.0041 (J)
8/19/2019		<0.01				
9/24/2019				0.0072 (J)	0.0074 (J)	0.0054 (J)
9/25/2019			<0.01			
2/10/2020				0.0087 (J)	0.0062 (J)	

Time Series

Constituent: Molybdenum (mg/L) Analysis Run 12/1/2020 12:19 PM
Plant Yates Client: Southern Company Data: Yates Ash Pond1

	YGWA-5I (bg)	GWA-2 (bg)	YGWA-14S (bg)	YGWA-1D (bg)	YGWA-1I (bg)	YGWA-2I (bg)
2/11/2020						0.0057 (J)
2/12/2020	<0.01		<0.01			
3/18/2020			<0.01		0.0056 (J)	
3/19/2020				0.0088 (J)		0.0046 (J)
3/24/2020	<0.01					
8/26/2020		<0.01				
9/22/2020	<0.01					
9/23/2020				0.008 (J)	0.0059 (J)	0.0071 (J)
9/25/2020			<0.01			

Time Series

Constituent: Molybdenum (mg/L) Analysis Run 12/1/2020 12:19 PM

Plant Yates Client: Southern Company Data: Yates Ash Pond1

	YGWA-30I (bg)	YGWA-3D (bg)	YGWA-3I (bg)	YGWC-46A	YGWC-52
6/1/2016			0.0055 (J)		
6/2/2016	<0.01	0.0093 (J)			
7/25/2016	<0.01		0.0037 (J)		
7/26/2016		0.0113			
9/1/2016				<0.01	
9/14/2016			0.0034 (J)		
9/15/2016		0.0112			
9/19/2016	<0.01				
11/1/2016	<0.01	0.0099 (J)	0.0025 (J)		
11/16/2016				<0.01	
1/11/2017		0.0093 (J)	0.0033 (J)		
1/16/2017	<0.01				
2/21/2017	<0.01				
2/27/2017				<0.01	
3/1/2017			0.0044 (J)		
3/2/2017		0.0103			
4/26/2017	<0.01	0.01	0.0075 (J)		
5/8/2017				0.0008 (J)	
6/28/2017		0.0102	0.008 (J)		
6/30/2017	<0.01				
7/13/2017				0.0015 (J)	
10/11/2017				0.002 (J)	
3/27/2018	<0.01				
3/28/2018		0.011	0.0025 (J)		
4/4/2018				0.0021 (J)	
6/7/2018		0.011			
6/8/2018			0.0041 (J)		
6/11/2018	<0.01				
9/19/2018				0.0039 (J)	
10/1/2018		0.012	0.0037 (J)		
10/2/2018	<0.01				
2/26/2019	<0.01				
2/27/2019		0.011	0.0027 (J)		
4/1/2019	<0.01	0.012	0.0021 (J)		
8/21/2019				0.0012 (J)	
9/25/2019	<0.01	0.012	0.0087 (J)		
10/9/2019				0.0013 (J)	
2/11/2020			0.003 (J)		
2/12/2020	<0.01	0.013			
3/17/2020				0.0015 (J)	
3/19/2020	<0.01	0.013	0.0043 (J)		
7/6/2020				0.0026 (J)	
8/27/2020					<0.01
8/28/2020				0.003 (J)	
9/22/2020					<0.01
9/23/2020		0.012	0.01	0.0025 (J)	
9/24/2020	<0.01				
10/7/2020				0.0024 (J)	<0.01
11/12/2020				0.0019 (J)	<0.01

Time Series

Constituent: pH, Field (S.U.) Analysis Run 12/1/2020 12:19 PM

Plant Yates Client: Southern Company Data: Yates Ash Pond1

	YGWA-47 (bg)	YGWC-44	YGWC-45	YGWA-17S (bg)	YGWA-18I (bg)	YGWA-18S (bg)
6/6/2016					6.17	5.71
6/7/2016				5.62		
7/27/2016				5.59	6.14	5.46
8/30/2016	5.75					
8/31/2016		6.01	7.15			
9/16/2016				5.58		
9/19/2016					6.04	5.59
11/3/2016				5.59	5.97	5.39
11/14/2016	5.59		6.96			
11/15/2016		5.91				
1/11/2017				5.59	6.05	5.48
2/24/2017	5.49					
2/27/2017			6.79			
2/28/2017		5.85				
3/1/2017					5.94	5.41
3/2/2017				5.54		
4/26/2017					5.99	5.4
5/2/2017				5.47		
5/8/2017	5.58	5.91				
5/9/2017			6.9			
6/28/2017					6	5.36
6/29/2017				5.56		
7/11/2017	5.58					
7/13/2017		5.8	6.77			
10/4/2017				5.57		5.32
10/5/2017					6.11	
10/10/2017	5.49	5.76	6.9			
3/28/2018				5.59	6.1	5.34
4/2/2018	6.3 (O)					
4/3/2018			6.44			
4/4/2018		5.77				
6/7/2018					5.98	
6/11/2018				5.58		5.28
9/19/2018	5.48	5.77	6.47			
9/25/2018				5.59	5.81	4.86
3/5/2019				5.48		5.26
3/6/2019					5.99	
3/27/2019	5.83	6.1	7.18			
4/2/2019				5.74		
4/3/2019					6.29	5.47
8/20/2019	5.58	5.78	6.48			
9/25/2019				5.49		
9/26/2019					6.04	5.2
10/8/2019	5.59	5.84				
10/9/2019			6.55			
2/11/2020				5.58	6.07	5.3
3/17/2020	5.57	5.9	6.69			
3/24/2020				5.57	5.98	5.33
8/27/2020	4.88	5.75				
8/28/2020			6.84			
9/22/2020	5.46	5.53				
9/23/2020			6.57	5.58	6.01	5.29

Time Series

Constituent: pH, Field (S.U.) Analysis Run 12/1/2020 12:19 PM
 Plant Yates Client: Southern Company Data: Yates Ash Pond1

	YGWA-20S (bg)	YGWA-21I (bg)	YGWA-39 (bg)	YGWA-40 (bg)	YGWA-4I (bg)	YGWA-5D (bg)
6/2/2016					6.36	7.67
6/7/2016	5.77	6.1				
7/26/2016					6.22	7.66
7/27/2016	5.79					
7/28/2016		6.12				
9/14/2016					6.23	7.6
9/19/2016	5.73	6.12				
11/2/2016	5.67				6.08	7.35
11/3/2016		6.07				
1/12/2017						7.49
1/13/2017	5.79	6.41			6.19	
3/6/2017	5.63	6.34			6.2	
3/7/2017						7.43
4/26/2017	5.66	6.32				
5/1/2017					6.21	7.22
6/27/2017						7.32
6/29/2017	5.85	6.47			6.21	
10/3/2017		6.56				7.48
10/4/2017	5.83					
10/5/2017					6.16	
10/11/2017			6.4			
10/12/2017				5.43		
11/20/2017			6.33	5.1		
1/10/2018				4.97		
1/11/2018			6.29			
2/19/2018				5.6		
2/20/2018			7.22			
3/29/2018	5.93	6.75			6.09	7.02
4/3/2018			6.87	5.84		
6/5/2018		6.09				
6/6/2018	5.86					7.43
6/7/2018					6.12	
6/28/2018			6.18	5.24		
8/7/2018			6.08	5.18		
9/24/2018			5.81	5.14		
9/25/2018	5.84	6.67				
9/26/2018					5.84	7.13
3/4/2019					6.18	7.46
3/5/2019	6.07	7.22				
3/26/2019				5.3		
3/27/2019			5.84			
4/2/2019		6.94				
4/3/2019	5.71				6.43	7.11
8/21/2019			5.96	5.26		
9/24/2019		6.87				6.93
9/25/2019	5.86				6.2	
10/9/2019			5.81	5.22		
2/12/2020	6	7.13	5.97	5.3	6.15	7.52
3/24/2020	5.86	6.35		5.29		7.34
3/25/2020			5.78		6.26	
9/22/2020					5.8	7.19
9/24/2020	5.8	6.7	5.7	5.43		

Time Series

Constituent: pH, Field (S.U.) Analysis Run 12/1/2020 12:19 PM
 Plant Yates Client: Southern Company Data: Yates Ash Pond1

	YGWA-5I (bg)	GWA-2 (bg)	YGWA-14S (bg)	YGWA-1D (bg)	YGWA-1I (bg)	YGWA-2I (bg)
8/27/2008		6.53				
3/3/2009		6.35				
11/18/2009		6.47				
3/3/2010		6.53				
3/10/2011		5.83				
9/8/2011		5.69				
3/5/2012		6.27				
9/10/2012		6.23				
2/6/2013		7.56				
8/12/2013		6.68				
2/5/2014		6.32				
8/3/2015		6.13 (D)				
2/16/2016		5.64				
6/1/2016				7.46	6.33	
6/2/2016	5.75		5.46			
7/25/2016					6.21	
7/26/2016	5.72		5.45	7.43		
9/13/2016				7.44	6.16	7.41
9/14/2016	5.74					
9/15/2016			5.45			
11/1/2016				7.24		
11/2/2016			5.41			
11/4/2016	5.61				6.29	7.12
11/28/2016		6.23				
12/15/2016						7.24
1/10/2017			5.37			
1/11/2017				7.3		
1/12/2017	5.71					
1/16/2017					6.29	7.24
2/22/2017		6.21				
3/2/2017				7.23	6.28	
3/3/2017						7.22
3/7/2017	5.66					
3/8/2017			5.41			
4/26/2017			5.02			
4/27/2017				6.99	6.09	
4/28/2017						7.21
5/2/2017	5.65					
5/8/2017		6.12				
5/26/2017						7.13
6/27/2017	5.7			6.87	6.21	
6/28/2017						7.06
6/30/2017			5.39			
7/17/2017		6.03				
10/3/2017	5.79			6.81	5.98	6.99
10/5/2017			5.49			
10/16/2017		6.12				
2/19/2018		6.13				
3/27/2018			5.47		6.25	
3/28/2018						7.3
3/29/2018	5.63			7.38		
6/5/2018				7.16		

Time Series

Constituent: pH, Field (S.U.) Analysis Run 12/1/2020 12:19 PM
Plant Yates Client: Southern Company Data: Yates Ash Pond1

	YGWA-5I (bg)	GWA-2 (bg)	YGWA-14S (bg)	YGWA-1D (bg)	YGWA-1I (bg)	YGWA-2I (bg)
6/6/2018					6.17	
6/7/2018	5.63					7.29
6/8/2018			5.45			
8/6/2018		6.01				
9/26/2018	5.63					
10/1/2018			5.39	6.8	5.9	7.07
2/25/2019		6.51				
2/26/2019			5.46			
2/27/2019				6.84	5.8	7.27
3/4/2019	5.75					
3/28/2019				6.99	6.15	
3/29/2019			5.34			7.06
4/3/2019	5.63					
6/12/2019		6.3				
8/19/2019		6.23				
9/24/2019	5.6			7.07	6.23	7.01
9/25/2019			5.19			
10/8/2019		6.28				
2/10/2020				7.2	6.1	
2/11/2020						7.38
2/12/2020	5.83		5.48			
3/17/2020		6.14				
3/18/2020			5.38		6.19	
3/19/2020				7.03		7.22
3/24/2020	5.81					
5/6/2020		6.24				
8/26/2020		5.67				
9/22/2020	5.99	5.78				
9/23/2020				7.15	6.01	7.22
9/25/2020			5.44			

Time Series

Constituent: pH, Field (S.U.) Analysis Run 12/1/2020 12:19 PM
 Plant Yates Client: Southern Company Data: Yates Ash Pond1

	YGWA-30I (bg)	YGWA-3D (bg)	YGWA-3I (bg)	YGWC-46A	YGWC-52
6/1/2016			7.72		
6/2/2016	5.75	7.84			
7/25/2016	5.82		7.74		
7/26/2016		7.88			
9/1/2016				6.19	
9/14/2016			7.65		
9/15/2016		7.74			
9/19/2016	5.78 (D)				
11/1/2016	5.62	7.75	7.7		
11/16/2016				6.05	
1/11/2017		7.66	7.53		
1/16/2017	5.72				
2/21/2017	5.67				
2/27/2017				6.01	
3/1/2017			7.42		
3/2/2017		7.68			
4/26/2017	5.56	7.45	7.4		
5/8/2017				6.1	
6/28/2017		7.65	7.5		
6/30/2017	5.72				
7/13/2017				6.07	
10/4/2017	5.87	7.49	7.45		
10/11/2017				5.93	
3/27/2018	5.83				
3/28/2018		7.91	7.74		
4/4/2018				6.01	
6/7/2018		7.69			
6/8/2018			7.64		
6/11/2018	5.69				
9/19/2018				6.09	
10/1/2018		7.39	7.47		
10/2/2018	5.39				
2/26/2019	5.77				
2/27/2019		7.55	7.54		
3/27/2019				6.2	
4/1/2019	5.62	7.87	7.74		
8/21/2019				5.82	
9/25/2019	5.69	7.64	7.47		
10/9/2019				5.96	
2/11/2020			7.09		
2/12/2020	5.8	7.83			
3/17/2020				5.99	
3/19/2020	6	7.65	7.31		
7/6/2020				6.89	
8/27/2020					5.8
8/28/2020				7.05	
9/22/2020					5.91
9/23/2020		7.57	7.37	6.81	
9/24/2020	5.67				
10/7/2020				7.06	5.87

Time Series

Constituent: Selenium (mg/L) Analysis Run 12/1/2020 12:19 PM
Plant Yates Client: Southern Company Data: Yates Ash Pond1

	YGWA-47 (bg)	YGWC-44	YGWC-45	YGWA-17S (bg)	YGWA-18I (bg)	YGWA-18S (bg)
6/6/2016					<0.01	<0.01
6/7/2016				0.001 (J)		
7/27/2016				0.0012 (J)	<0.01	<0.01
8/30/2016	0.0017 (J)					
8/31/2016		<0.01	<0.01			
9/16/2016				0.0015 (J)		<0.01
9/19/2016					<0.01	
11/3/2016				0.0015 (J)	<0.01	<0.01
11/14/2016	<0.01		<0.01			
11/15/2016		<0.01				
1/11/2017				0.0014 (J)	<0.01	<0.01
2/24/2017	0.0011 (J)					
2/27/2017			<0.01			
2/28/2017		<0.01				
3/1/2017					<0.01	<0.01
3/2/2017				0.0017 (J)		
4/26/2017					<0.01	<0.01
5/2/2017				<0.01		
5/8/2017	<0.01	<0.01				
5/9/2017			<0.01			
6/28/2017					<0.01	<0.01
6/29/2017				<0.01		
7/11/2017	<0.01					
7/13/2017		<0.01	<0.01			
10/10/2017	<0.01	<0.01	<0.01			
3/28/2018				<0.01	<0.01	<0.01
4/2/2018	<0.01					
4/3/2018			<0.01			
4/4/2018		<0.01				
6/7/2018					<0.01	
6/11/2018				<0.01		<0.01
9/19/2018	<0.01	<0.01	<0.01			
9/25/2018				<0.01	<0.01	<0.01
3/5/2019				<0.01		<0.01
3/6/2019					<0.01	
4/2/2019				<0.01		
4/3/2019					<0.01	<0.01
8/20/2019	<0.01	<0.01	<0.01			
9/25/2019				<0.01		
9/26/2019					<0.01	<0.01
2/11/2020				<0.01	<0.01	<0.01
3/24/2020				<0.01	<0.01	<0.01
8/27/2020	<0.01	<0.01				
8/28/2020			<0.01			
9/23/2020				<0.01	<0.01	<0.01

Time Series

Constituent: Selenium (mg/L) Analysis Run 12/1/2020 12:19 PM

Plant Yates Client: Southern Company Data: Yates Ash Pond1

	YGWA-20S (bg)	YGWA-21I (bg)	YGWA-39 (bg)	YGWA-40 (bg)	YGWA-4I (bg)	YGWA-5D (bg)
6/2/2016					<0.01	<0.01
6/7/2016	<0.01	0.00048 (J)				
7/26/2016					0.0009 (J)	<0.01
7/27/2016	<0.01					
7/28/2016		<0.01				
9/14/2016					<0.01	<0.01
9/19/2016	<0.01	0.0014 (J)				
11/2/2016	<0.01				<0.01	<0.01
11/3/2016		<0.01				
1/12/2017						<0.01
1/13/2017	<0.01	<0.01			<0.01	
3/6/2017	<0.01	<0.01			<0.01	
3/7/2017						<0.01
4/26/2017	<0.01	<0.01				
5/1/2017					<0.01	<0.01
6/27/2017						<0.01
6/29/2017	<0.01	<0.01			<0.01	
10/11/2017			<0.01			
10/12/2017				<0.01		
11/20/2017			<0.01	0.0042 (J)		
1/10/2018				0.0043 (J)		
1/11/2018			<0.01			
2/19/2018				<0.01		
2/20/2018			<0.01			
3/29/2018	<0.01	<0.01			<0.01	<0.01
4/3/2018			<0.01	<0.01		
6/5/2018		<0.01				
6/6/2018	<0.01					<0.01
6/7/2018					<0.01	
6/28/2018			<0.01	0.0032 (J)		
8/7/2018			<0.01	0.0031 (J)		
9/24/2018			0.0015 (J)	0.0026 (J)		
9/25/2018	<0.01	<0.01				
9/26/2018					<0.01	<0.01
3/4/2019					<0.01	<0.01
3/5/2019	<0.01	<0.01				
4/2/2019		<0.01				
4/3/2019	<0.01				<0.01	<0.01
8/21/2019			<0.01	0.0024 (J)		
9/24/2019		<0.01				<0.01
9/25/2019	<0.01				<0.01	
10/9/2019			<0.01	0.0026 (J)		
2/12/2020	<0.01	<0.01	<0.01	0.002 (J)	<0.01	<0.01
3/24/2020	<0.01	<0.01		0.002 (J)		<0.01
3/25/2020			<0.01		<0.01	
9/22/2020					<0.01	<0.01
9/24/2020	<0.01	<0.01	<0.01	0.0016 (J)		

Time Series

Constituent: Selenium (mg/L) Analysis Run 12/1/2020 12:19 PM

Plant Yates Client: Southern Company Data: Yates Ash Pond1

	YGWA-5I (bg)	GWA-2 (bg)	YGWA-14S (bg)	YGWA-1D (bg)	YGWA-1I (bg)	YGWA-2I (bg)
5/1/2007		<0.01				
9/11/2007		<0.01				
3/20/2008		<0.01				
8/27/2008		<0.01				
3/3/2009		<0.01				
11/18/2009		<0.01				
3/3/2010		<0.01				
9/8/2010		<0.01				
3/10/2011		<0.01				
9/8/2011		<0.01				
3/5/2012		<0.01				
9/10/2012		<0.01				
2/6/2013		<0.01				
8/12/2013		<0.01				
2/5/2014		<0.01				
8/5/2014		<0.01				
2/4/2015		<0.01				
8/3/2015		<0.01				
2/16/2016		<0.01				
6/1/2016				<0.01	<0.01	
6/2/2016	<0.01		0.0011 (J)			
7/25/2016					<0.01	
7/26/2016	0.0009 (J)		0.0016 (J)	<0.01		
8/31/2016		<0.01				
9/13/2016				<0.01	<0.01	
9/14/2016	<0.01					<0.01
9/15/2016			0.0014 (J)			
11/1/2016				<0.01		
11/2/2016			<0.01			
11/4/2016	<0.01				<0.01	<0.01
11/28/2016		<0.01				
12/15/2016						<0.01
1/10/2017			0.0012 (J)			
1/11/2017				<0.01		
1/12/2017	<0.01					
1/16/2017					<0.01	<0.01
2/22/2017		<0.01				
3/2/2017				<0.01	<0.01	
3/3/2017						<0.01
3/7/2017	<0.01					
3/8/2017			<0.01			
4/26/2017			<0.01			
4/27/2017				<0.01	<0.01	
4/28/2017						<0.01
5/2/2017	<0.01					
5/8/2017		<0.01				
5/26/2017						<0.01
6/27/2017	<0.01			<0.01	<0.01	
6/28/2017						<0.01
6/30/2017			<0.01			
7/17/2017		<0.01				
10/16/2017		<0.01				

Time Series

Constituent: Selenium (mg/L) Analysis Run 12/1/2020 12:19 PM
Plant Yates Client: Southern Company Data: Yates Ash Pond1

	YGWA-5I (bg)	GWA-2 (bg)	YGWA-14S (bg)	YGWA-1D (bg)	YGWA-1I (bg)	YGWA-2I (bg)
2/19/2018		<0.01				
3/27/2018			<0.01		<0.01	
3/28/2018						<0.01
3/29/2018	<0.01			<0.01		
6/7/2018	<0.01					
8/6/2018		<0.01				
9/26/2018	<0.01					
2/25/2019		<0.01				
2/26/2019			<0.01			
2/27/2019				<0.01	<0.01	<0.01
3/4/2019	<0.01					
3/28/2019				<0.01	<0.01	
3/29/2019			0.0019 (J)			<0.01
4/3/2019	<0.01					
6/12/2019		<0.01				
8/19/2019		<0.01				
9/24/2019	<0.01			<0.01	<0.01	<0.01
9/25/2019			<0.01			
10/8/2019		<0.01				
2/10/2020				<0.01	<0.01	
2/11/2020						<0.01
2/12/2020	<0.01		<0.01			
3/17/2020		<0.01				
3/18/2020			<0.01		<0.01	
3/19/2020				<0.01		<0.01
3/24/2020	<0.01					
8/26/2020		<0.01				
9/22/2020	<0.01	<0.01				
9/23/2020				<0.01	<0.01	<0.01
9/25/2020			<0.01			

Time Series

Constituent: Selenium (mg/L) Analysis Run 12/1/2020 12:19 PM
Plant Yates Client: Southern Company Data: Yates Ash Pond1

	YGWA-30I (bg)	YGWA-3D (bg)	YGWA-3I (bg)	YGWC-46A	YGWC-52
6/1/2016			<0.01		
6/2/2016	<0.01	<0.01			
7/25/2016	<0.01		<0.01		
7/26/2016		<0.01			
9/1/2016				<0.01	
9/14/2016			<0.01		
9/15/2016		<0.01			
9/19/2016	<0.01				
11/1/2016	<0.01	<0.01	<0.01		
11/16/2016				<0.01	
1/11/2017		<0.01	<0.01		
1/16/2017	<0.01				
2/21/2017	<0.01				
2/27/2017				<0.01	
3/1/2017			<0.01		
3/2/2017		<0.01			
4/26/2017	<0.01	<0.01	<0.01		
5/8/2017				<0.01	
6/28/2017		<0.01	<0.01		
6/30/2017	<0.01				
7/13/2017				<0.01	
10/11/2017				<0.01	
3/27/2018	<0.01				
3/28/2018		<0.01	<0.01		
4/4/2018				<0.01	
9/19/2018				<0.01	
2/26/2019	<0.01				
2/27/2019		<0.01	<0.01		
4/1/2019	<0.01	<0.01	<0.01		
8/21/2019				<0.01	
9/25/2019	<0.01	<0.01	<0.01		
2/11/2020			<0.01		
2/12/2020	<0.01	<0.01			
3/19/2020	<0.01	<0.01	<0.01		
7/6/2020				<0.01	
8/27/2020					<0.01
8/28/2020				<0.01	
9/23/2020		<0.01	<0.01		
9/24/2020	<0.01				
11/12/2020				<0.01	<0.01

Time Series

Constituent: Sulfate as SO4 (mg/L) Analysis Run 12/1/2020 12:19 PM

Plant Yates Client: Southern Company Data: Yates Ash Pond1

	YGWA-47 (bg)	YGWC-44	YGWC-45	YGWA-17S (bg)	YGWA-18I (bg)	YGWA-18S (bg)
6/6/2016					1.2	1.8
6/7/2016				4.4		
7/27/2016				4.7	1.7	1.9
8/30/2016	160					
8/31/2016		150	190			
9/16/2016				4.8		1.7
9/19/2016					1.8	
11/3/2016				5.3	0.69 (J)	1.9
11/14/2016	150		200			
11/15/2016		150				
1/11/2017				5.2	<1	1.7
2/24/2017	120					
2/27/2017			190			
2/28/2017		130				
3/1/2017					1.8	<1
3/2/2017				5		
4/26/2017					1.6	1.9
5/2/2017				5		
5/8/2017	120	150				
5/9/2017			190			
6/28/2017					<1	<1
6/29/2017				5.2		
7/11/2017	110					
7/13/2017		150	180			
10/4/2017				5.3		1.7
10/5/2017					1.6	
10/10/2017	93	140	180			
4/2/2018	88.8					
4/3/2018			183			
4/4/2018		137				
6/7/2018					0.68 (J)	
6/11/2018				5.2		0.95 (J)
9/19/2018	75	137	192			
9/25/2018				6.1	1	1.5
3/27/2019	65.9	146	188			
4/2/2019				5.1		
4/3/2019					0.82 (J)	1.3
9/25/2019				5.5		
9/26/2019					0.64 (J)	1
10/8/2019	52.3	142				
10/9/2019			183			
3/17/2020	71.6	121	161			
3/24/2020				5.4	<1	0.99 (J)
9/22/2020	51.5	130				
9/23/2020			170	5.1	0.53 (J)	1.1

Time Series

Constituent: Sulfate as SO4 (mg/L) Analysis Run 12/1/2020 12:19 PM

Plant Yates Client: Southern Company Data: Yates Ash Pond1

	YGWA-20S (bg)	YGWA-21I (bg)	YGWA-39 (bg)	YGWA-40 (bg)	YGWA-4I (bg)	YGWA-5D (bg)
6/2/2016					8	20
6/7/2016	<1	5.2				
7/26/2016					7.7	20
7/27/2016	0.08 (J)					
7/28/2016		5.1				
9/14/2016					7.5	19
9/19/2016	0.08 (J)	4.8				
11/2/2016	0.1 (J)				8.2	20
11/3/2016		5				
1/12/2017						19
1/13/2017	<1	4.3			8.1	
3/6/2017	<1	4.5			8	
3/7/2017						20
4/26/2017	<1	4.9				
5/1/2017					8.4	20
6/27/2017						18
6/29/2017	<1	5.5			9.2	
10/3/2017		5.8				16
10/4/2017	<1					
10/5/2017					9.6	
10/11/2017			20			
10/12/2017				17		
11/20/2017			24	71		
1/10/2018				66		
1/11/2018			23			
2/19/2018				57.2		
2/20/2018			20.6			
4/3/2018			24.5	49.4		
6/5/2018		6.1				
6/6/2018	0.049 (J)					8.3
6/7/2018					8.5	
6/28/2018			22	43.8		
8/7/2018			20.7	40.5		
9/24/2018			21.2	39.7		
9/25/2018	0.13 (J)	7				
9/26/2018					10.2	7.9
3/26/2019				34.3		
3/27/2019			17.7			
4/2/2019		3.8				
4/3/2019	0.12 (J)				8.5	7
9/24/2019		1				5.5
9/25/2019	<1				8.5	
10/9/2019			15	27.9		
3/24/2020	<1	3		25.2		5.9
3/25/2020			14.3		8.8	
9/22/2020					8.2	5.5
9/24/2020	<1	3.6	11.7	22.9		

Time Series

Constituent: Sulfate as SO4 (mg/L) Analysis Run 12/1/2020 12:19 PM

Plant Yates Client: Southern Company Data: Yates Ash Pond1

	YGWA-5I (bg)	GWA-2 (bg)	YGWA-14S (bg)	YGWA-1D (bg)	YGWA-1I (bg)	YGWA-2I (bg)
6/1/2016				5	4.2	
6/2/2016	1.9		6.6			
7/25/2016					3.7	
7/26/2016	1.8		6.1	5.4		
8/31/2016		29				
9/13/2016				2.9	5.2	
9/14/2016	1.8					9.4
9/15/2016			6.1			
11/1/2016				3.9		
11/2/2016			6.3			
11/4/2016	2				5	13
11/28/2016		36				
12/15/2016						1.8
1/10/2017			5.9			
1/11/2017				3.7		
1/12/2017	1.9					
1/16/2017					7.9	11
2/22/2017		43				
3/2/2017				4.6	7.4	
3/3/2017						8.8
3/7/2017	2.1					
3/8/2017			7			
4/26/2017			7			
4/27/2017				5.2	7.4	
4/28/2017						10
5/2/2017	2					
5/8/2017		60				
5/26/2017						12
6/27/2017	2.1			5.9	6.4	
6/28/2017						11
6/30/2017			6.5			
7/17/2017		63				
10/3/2017	2.3			6.6	5.9	7.9
10/5/2017			7.9			
10/16/2017		62				
2/19/2018		64.6				
6/5/2018				6.4		
6/6/2018					4.4	
6/7/2018	2					8.8
6/8/2018			6.4			
8/6/2018		42.1				
9/26/2018	2.3					
10/1/2018			6.8	5.6	4	9.1
2/25/2019		42.1				
3/28/2019				8	4.3	
3/29/2019			7.3			9
4/3/2019	2.1					
6/12/2019		83.4				
9/24/2019	2.4			5.3	4.3	9.1
9/25/2019			6.6			
10/8/2019		128				
3/17/2020		98.6				

Time Series

Constituent: Sulfate as SO4 (mg/L) Analysis Run 12/1/2020 12:19 PM
Plant Yates Client: Southern Company Data: Yates Ash Pond1

	YGWA-5I (bg)	GWA-2 (bg)	YGWA-14S (bg)	YGWA-1D (bg)	YGWA-1I (bg)	YGWA-2I (bg)
3/18/2020			8.1		5.3	
3/19/2020				10		12.4
3/24/2020	2.1					
9/22/2020	2.1	145				
9/23/2020				8.1	3.4	11.8
9/25/2020			6.1			

Time Series

Constituent: Sulfate as SO4 (mg/L) Analysis Run 12/1/2020 12:19 PM

Plant Yates Client: Southern Company Data: Yates Ash Pond1

	YGWA-30I (bg)	YGWA-3D (bg)	YGWA-3I (bg)	YGWC-46A	YGWC-52
6/1/2016			12		
6/2/2016	1.3	5.8			
7/25/2016	1.2		8.4		
7/26/2016		6.7			
9/1/2016				770	
9/14/2016			8.6		
9/15/2016		6			
9/19/2016	1.2				
11/1/2016	1.3	4.9	8.9		
11/16/2016				780	
1/11/2017		4.5	8.6		
1/16/2017	<1				
2/21/2017	1.4				
2/27/2017				650	
3/1/2017			9.3		
3/2/2017		4.4			
4/26/2017	1.4	5.1	11		
5/8/2017				770	
6/28/2017		5.4	12		
6/30/2017	<1				
7/13/2017				630	
10/4/2017	1.4	6.2	12		
10/11/2017				540	
4/4/2018				430	
6/7/2018		6.7			
6/8/2018			9.6		
6/11/2018	1.1				
9/19/2018				395	
10/1/2018		7.1	9.1		
10/2/2018	1				
3/27/2019				437	
4/1/2019	0.96 (J)	7.2	8.5		
9/25/2019	0.81 (J)	7	13.8		
10/9/2019				<1	
3/17/2020				439	
3/19/2020	1.6	9	12.9		
7/6/2020				385	
8/27/2020					144
8/28/2020				394	
9/22/2020					156
9/23/2020		6.9	16.8	430	
9/24/2020	0.69 (J)				
10/7/2020				427	156
11/12/2020				385	147

Time Series

Constituent: Thallium (mg/L) Analysis Run 12/1/2020 12:19 PM

Plant Yates Client: Southern Company Data: Yates Ash Pond1

	YGWA-47 (bg)	YGWC-44	YGWC-45	YGWA-17S (bg)	YGWA-18I (bg)	YGWA-18S (bg)
6/6/2016					<0.001	<0.001
6/7/2016				<0.001		
7/27/2016				<0.001	<0.001	<0.001
8/30/2016	<0.001					
8/31/2016		<0.001	<0.001			
9/16/2016				<0.001		<0.001
9/19/2016					<0.001	
11/3/2016				<0.001	<0.001	<0.001
11/14/2016	<0.001		<0.001			
11/15/2016		<0.001				
1/11/2017				<0.001	<0.001	<0.001
2/24/2017	<0.001					
2/27/2017			<0.001			
2/28/2017		<0.001				
3/1/2017					<0.001	<0.001
3/2/2017				<0.001		
4/26/2017					<0.001	<0.001
5/2/2017				<0.001		
5/8/2017	<0.001	<0.001				
5/9/2017			<0.001			
6/28/2017					<0.001	<0.001
6/29/2017				<0.001		
7/11/2017	<0.001					
7/13/2017		<0.001	<0.001			
10/10/2017	<0.001	<0.001	<0.001			
3/28/2018				<0.001	<0.001	<0.001
4/2/2018	<0.001					
4/3/2018			<0.001			
4/4/2018		<0.001				
9/19/2018	<0.001	<0.001	<0.001			
3/5/2019				<0.001		<0.001
3/6/2019					<0.001	
4/2/2019				<0.001		
4/3/2019					<0.001	<0.001
8/20/2019	5.8E-05 (J)	<0.001	<0.001			
9/25/2019				<0.001		
9/26/2019					<0.001	<0.001
10/8/2019	8.4E-05 (J)	<0.001				
10/9/2019			<0.001			
2/11/2020				<0.001	<0.001	<0.001
3/17/2020	<0.001	8E-05 (J)	<0.001			
3/24/2020				<0.001	<0.001	<0.001
8/27/2020	<0.001	<0.001				
8/28/2020			<0.001			
9/23/2020				<0.001	<0.001	<0.001

Time Series

Constituent: Thallium (mg/L) Analysis Run 12/1/2020 12:19 PM

Plant Yates Client: Southern Company Data: Yates Ash Pond1

	YGWA-20S (bg)	YGWA-21I (bg)	YGWA-39 (bg)	YGWA-40 (bg)	YGWA-4I (bg)	YGWA-5D (bg)
6/2/2016					<0.001	<0.001
6/7/2016	<0.001	<0.001				
7/26/2016					<0.001	<0.001
7/27/2016	<0.001					
7/28/2016		<0.001				
9/14/2016					<0.001	<0.001
9/19/2016	<0.001	<0.001				
11/2/2016	<0.001				<0.001	<0.001
11/3/2016		<0.001				
1/12/2017						<0.001
1/13/2017	<0.001	<0.001			<0.001	
3/6/2017	<0.001	<0.001			<0.001	
3/7/2017						<0.001
4/26/2017	<0.001	<0.001				
5/1/2017					<0.001	<0.001
6/27/2017						<0.001
6/29/2017	<0.001	<0.001			<0.001	
10/11/2017			<0.001			
10/12/2017				<0.001		
11/20/2017			<0.001	<0.001		
1/10/2018				<0.001		
1/11/2018			<0.001			
2/19/2018				<0.001		
2/20/2018			<0.001			
3/29/2018	<0.001	<0.001			<0.001	<0.001
4/3/2018			<0.001	<0.001		
6/28/2018			<0.001	<0.001		
8/7/2018			<0.001	<0.001		
9/24/2018			<0.001	<0.001		
9/25/2018		<0.001				
3/4/2019					<0.001	<0.001
3/5/2019	<0.001	<0.001				
4/2/2019		<0.001				
4/3/2019	<0.001				<0.001	<0.001
8/21/2019			<0.001	<0.001		
9/24/2019		<0.001				<0.001
9/25/2019	<0.001				<0.001	
2/12/2020	<0.001	<0.001	<0.001	<0.001	<0.001	<0.001
3/24/2020	<0.001	<0.001		<0.001		<0.001
3/25/2020			<0.001		<0.001	
9/22/2020					<0.001	<0.001
9/24/2020	<0.001	<0.001	<0.001	<0.001		

Time Series

Constituent: Thallium (mg/L) Analysis Run 12/1/2020 12:19 PM

Plant Yates Client: Southern Company Data: Yates Ash Pond1

	YGWA-5I (bg)	GWA-2 (bg)	YGWA-14S (bg)	YGWA-1D (bg)	YGWA-1I (bg)	YGWA-2I (bg)
5/1/2007		<0.001				
9/11/2007		<0.001				
3/20/2008		<0.001				
8/27/2008		<0.001				
3/3/2009		<0.001				
11/18/2009		<0.001				
3/3/2010		<0.001				
9/8/2010		<0.001				
3/10/2011		<0.001				
9/8/2011		<0.001				
3/5/2012		<0.001				
9/10/2012		<0.001				
2/6/2013		<0.001				
8/12/2013		<0.001				
2/5/2014		<0.001				
8/5/2014		<0.001				
2/4/2015		<0.001				
2/16/2016		<0.001				
6/1/2016				<0.001	<0.001	
6/2/2016	<0.001		<0.001			
7/25/2016					<0.001	
7/26/2016	<0.001		<0.001	<0.001		
8/31/2016		<0.001				
9/13/2016				<0.001	<0.001	
9/14/2016	<0.001					<0.001
9/15/2016			<0.001			
11/1/2016				<0.001		
11/2/2016			<0.001			
11/4/2016	<0.001				<0.001	<0.001
11/28/2016		<0.001				
12/15/2016						<0.001
1/10/2017			<0.001			
1/11/2017				<0.001		
1/12/2017	<0.001					
1/16/2017					<0.001	<0.001
2/22/2017		<0.001				
3/2/2017				<0.001	<0.001	
3/3/2017						<0.001
3/7/2017	<0.001					
3/8/2017			<0.001			
4/26/2017			<0.001			
4/27/2017				<0.001	<0.001	
4/28/2017						<0.001
5/2/2017	<0.001					
5/8/2017		6E-05 (J)				
5/26/2017						<0.001
6/27/2017	<0.001			<0.001	<0.001	
6/28/2017						<0.001
6/30/2017			<0.001			
7/17/2017		6E-05 (J)				
10/16/2017		7E-05 (J)				
2/19/2018		<0.001				

Time Series

Constituent: Thallium (mg/L) Analysis Run 12/1/2020 12:19 PM
Plant Yates Client: Southern Company Data: Yates Ash Pond1

	YGWA-5I (bg)	GWA-2 (bg)	YGWA-14S (bg)	YGWA-1D (bg)	YGWA-1I (bg)	YGWA-2I (bg)
3/27/2018			<0.001		<0.001	
3/28/2018						<0.001
3/29/2018	<0.001			<0.001		
8/6/2018		<0.001				
2/25/2019		<0.001				
2/26/2019			<0.001			
2/27/2019				<0.001	<0.001	<0.001
3/4/2019	<0.001					
4/3/2019	<0.001					
6/12/2019		<0.001				
8/19/2019		5.5E-05 (J)				
9/24/2019	<0.001					
10/8/2019		<0.001				
2/10/2020				<0.001	5.5E-05 (J)	
2/11/2020						<0.001
2/12/2020	<0.001		8.9E-05 (J)			
3/17/2020		<0.001				
3/18/2020			<0.001		<0.001	
3/19/2020				<0.001		<0.001
3/24/2020	<0.001					
8/26/2020		<0.001				
9/22/2020	<0.001	<0.001				
9/23/2020				<0.001	<0.001	<0.001
9/25/2020			<0.001			

Time Series

Constituent: Thallium (mg/L) Analysis Run 12/1/2020 12:19 PM

Plant Yates Client: Southern Company Data: Yates Ash Pond1

	YGWA-30I (bg)	YGWA-3D (bg)	YGWA-3I (bg)	YGWC-46A	YGWC-52
6/1/2016			<0.001		
6/2/2016	<0.001	<0.001			
7/25/2016	<0.001		<0.001		
7/26/2016		0.0001 (J)			
9/1/2016				<0.001	
9/14/2016			<0.001		
9/15/2016		<0.001			
9/19/2016	<0.001				
11/1/2016	<0.001	<0.001	<0.001		
11/16/2016				<0.001	
1/11/2017		<0.001	<0.001		
1/16/2017	<0.001				
2/21/2017	<0.001				
2/27/2017				<0.001	
3/1/2017			<0.001		
3/2/2017		<0.001			
4/26/2017	<0.001	<0.001	<0.001		
5/8/2017				<0.001	
6/28/2017		<0.001	<0.001		
6/30/2017	<0.001				
7/13/2017				<0.001	
10/11/2017				<0.001	
3/27/2018	<0.001				
3/28/2018		<0.001	<0.001		
4/4/2018				<0.001	
9/19/2018				<0.001	
2/26/2019	<0.001				
2/27/2019		<0.001	<0.001		
8/21/2019				<0.001	
10/9/2019				<0.001	
2/11/2020			<0.001		
2/12/2020	<0.001	<0.001			
3/17/2020				<0.001	
3/19/2020	<0.001	<0.001	<0.001		
7/6/2020				7.3E-05 (J)	
8/27/2020					<0.001
8/28/2020				<0.001	
9/23/2020		<0.001	0.00016 (J)		
9/24/2020	<0.001				
11/12/2020				<0.001	<0.001

Time Series

Constituent: Total Dissolved Solids [TDS] (mg/L) Analysis Run 12/1/2020 12:19 PM

Plant Yates Client: Southern Company Data: Yates Ash Pond1

	YGWA-47 (bg)	YGWC-44	YGWC-45	YGWA-17S (bg)	YGWA-18I (bg)	YGWA-18S (bg)
6/6/2016					120	58
6/7/2016				28		
7/27/2016				74	94	35
8/30/2016	319					
8/31/2016		332	402			
9/16/2016				67		35
9/19/2016					92	
11/3/2016				41	104	48
11/14/2016	280		445			
11/15/2016		356				
1/11/2017				104	133	95
2/24/2017	162					
2/27/2017			346			
2/28/2017		483				
3/1/2017					119	79
3/2/2017				77		
4/26/2017					162	36
5/2/2017				142		
5/8/2017	194	296				
5/9/2017			388			
6/28/2017					98	45
6/29/2017				53		
7/11/2017	193					
7/13/2017		345	433			
10/4/2017				61		45
10/5/2017					104	
10/10/2017	175	311	396			
4/2/2018	192					
4/3/2018			418			
4/4/2018		313				
6/7/2018					68	
6/11/2018				70		74
9/19/2018	186	326	413			
9/25/2018				86	109	63
3/27/2019	170	302	383			
4/2/2019				72		
4/3/2019					89	63
9/25/2019				81		
9/26/2019					126	72
10/8/2019	172	324				
10/9/2019			432			
3/17/2020	165	283	391			
3/24/2020				71	91	59
9/22/2020	141	294				
9/23/2020			404	99	103	81

Time Series

Constituent: Total Dissolved Solids [TDS] (mg/L) Analysis Run 12/1/2020 12:19 PM

Plant Yates Client: Southern Company Data: Yates Ash Pond1

	YGWA-20S (bg)	YGWA-21I (bg)	YGWA-39 (bg)	YGWA-40 (bg)	YGWA-4I (bg)	YGWA-5D (bg)
6/2/2016					96	160
6/7/2016	38	60				
7/26/2016					92	177
7/27/2016	74					
7/28/2016		81				
9/14/2016					102	187
9/19/2016	45	68				
11/2/2016	53				115	181
11/3/2016		61				
1/12/2017						202
1/13/2017	46	76			67	
3/6/2017	164	167			159	
3/7/2017						257
4/26/2017	34	50				
5/1/2017					107	165
6/27/2017						189
6/29/2017	68	94			79	
10/3/2017		149				170
10/4/2017	54					
10/5/2017					95	
10/11/2017			68			
10/12/2017				74		
11/20/2017			139	179		
1/10/2018				140		
1/11/2018			153			
2/19/2018				119		
2/20/2018			87			
4/3/2018			85	106		
6/5/2018		109				
6/6/2018	79					151
6/7/2018					90	
6/28/2018			88	112		
8/7/2018			89	103		
9/24/2018			82	107		
9/25/2018	73	122				
9/26/2018					116	144
3/26/2019				90		
3/27/2019			75			
4/2/2019		134				
4/3/2019	57				111	142
9/24/2019		157				129
9/25/2019	75				117	
10/9/2019			119	98		
3/24/2020	76	117		84		139
3/25/2020			158		146	
9/22/2020					83	104
9/24/2020	69	113	170	77		

Time Series

Constituent: Total Dissolved Solids [TDS] (mg/L) Analysis Run 12/1/2020 12:19 PM

Plant Yates Client: Southern Company Data: Yates Ash Pond1

	YGWA-5I (bg)	GWA-2 (bg)	YGWA-14S (bg)	YGWA-1D (bg)	YGWA-1I (bg)	YGWA-2I (bg)
6/1/2016				120	54	
6/2/2016	66		46			
7/25/2016					48	
7/26/2016	78		54	94		
8/31/2016		209				
9/13/2016				105	67	
9/14/2016	73					152
9/15/2016			54			
11/1/2016				44		
11/2/2016			71			
11/4/2016	75				60	148
11/28/2016		102				
12/15/2016						191
1/10/2017			45			
1/11/2017				107		
1/12/2017	86					
1/16/2017					65	180
2/22/2017		164				
3/2/2017				98	61	
3/3/2017						156
3/7/2017	108					
3/8/2017			178			
4/26/2017			52			
4/27/2017				116	31	
4/28/2017						130
5/2/2017	103					
5/8/2017		145				
5/26/2017						223
6/27/2017	73			89	42	
6/28/2017						166
6/30/2017			45			
7/17/2017		185				
10/3/2017	89			119	58	153
10/5/2017			40			
10/16/2017		218				
2/19/2018		173				
6/5/2018				127		
6/6/2018					96	
6/7/2018	142					146
6/8/2018			114			
8/6/2018		158				
9/26/2018	86					
10/1/2018			50	117	60	155
2/25/2019		92				
3/28/2019				87	87	
3/29/2019			63			150
4/3/2019	83					
6/12/2019		226				
9/24/2019	79			124	54	146
9/25/2019			64			
10/8/2019		276				
3/17/2020		185				

Time Series

Constituent: Total Dissolved Solids [TDS] (mg/L) Analysis Run 12/1/2020 12:19 PM
Plant Yates Client: Southern Company Data: Yates Ash Pond1

	YGWA-5I (bg)	GWA-2 (bg)	YGWA-14S (bg)	YGWA-1D (bg)	YGWA-1I (bg)	YGWA-2I (bg)
3/18/2020			57		35	
3/19/2020				116		148
3/24/2020	68					
9/22/2020	75	281				
9/23/2020				108	15	161
9/25/2020			54			

Time Series

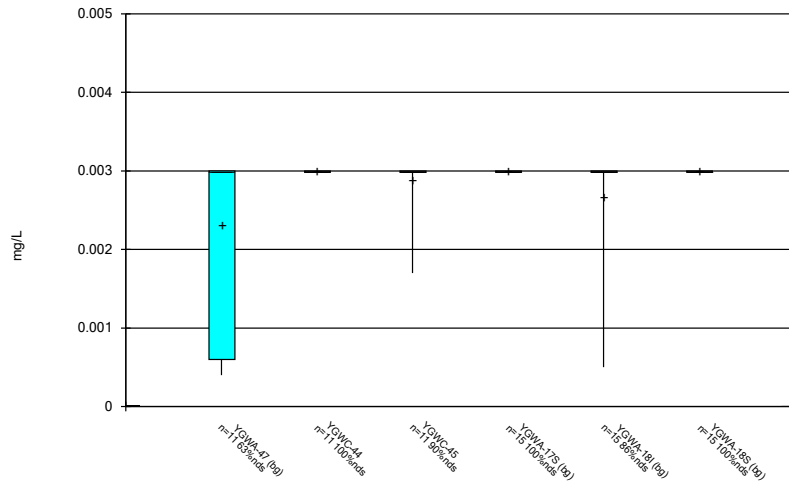
Constituent: Total Dissolved Solids [TDS] (mg/L) Analysis Run 12/1/2020 12:19 PM

Plant Yates Client: Southern Company Data: Yates Ash Pond1

	YGWA-30I (bg)	YGWA-3D (bg)	YGWA-3I (bg)	YGWC-46A	YGWC-52
6/1/2016			150		
6/2/2016	36	130			
7/25/2016	50		135		
7/26/2016		141			
9/1/2016				1240	
9/14/2016			127		
9/15/2016		153			
9/19/2016	35				
11/1/2016	<25	92	75		
11/16/2016				1220	
1/11/2017		159	148		
1/16/2017	47				
2/21/2017	<25				
2/27/2017				1060	
3/1/2017			182		
3/2/2017		117			
4/26/2017	55	181	92		
5/8/2017				1160	
6/28/2017		169	126		
6/30/2017	42				
7/13/2017				996	
10/4/2017	31	141	147		
10/11/2017				835	
4/4/2018				1470	
6/7/2018		95			
6/8/2018			158		
6/11/2018	59				
9/19/2018				702	
10/1/2018		165	138		
10/2/2018	57				
3/27/2019				641	
4/1/2019	54	149	19 (J)		
9/25/2019	51	157	159		
10/9/2019				809	
3/17/2020				733	
3/19/2020	47	146	148		
7/6/2020				793	
8/27/2020					349
8/28/2020				838	
9/22/2020					296
9/23/2020		157	155	832	
9/24/2020	51				
10/7/2020				842	336
11/12/2020				760	317

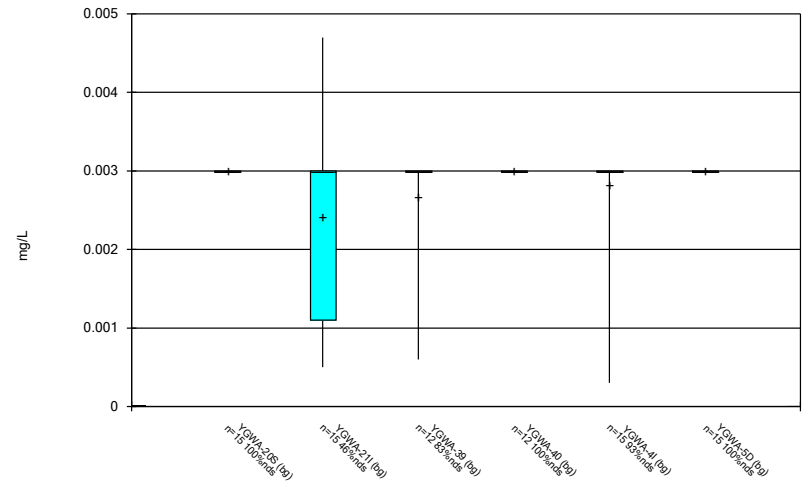
FIGURE B.

Box & Whiskers Plot



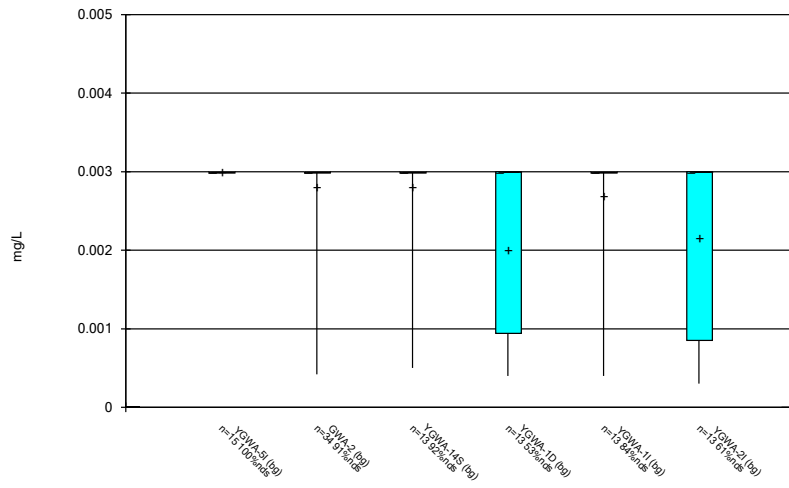
Constituent: Antimony Analysis Run 12/1/2020 12:06 PM
 Plant Yates Client: Southern Company Data: Yates Ash Pond1

Box & Whiskers Plot



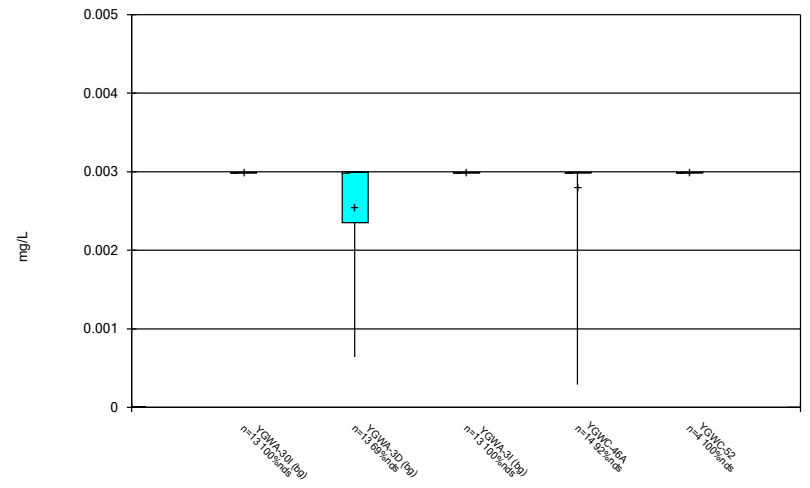
Constituent: Antimony Analysis Run 12/1/2020 12:06 PM
 Plant Yates Client: Southern Company Data: Yates Ash Pond1

Box & Whiskers Plot



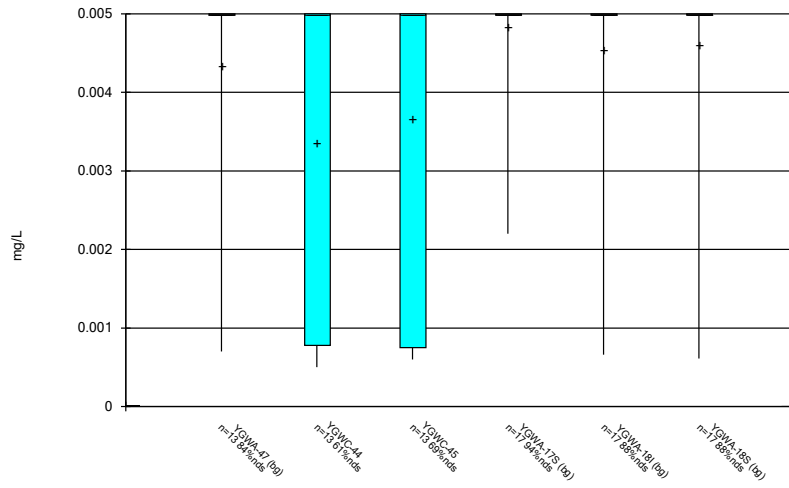
Constituent: Antimony Analysis Run 12/1/2020 12:06 PM
 Plant Yates Client: Southern Company Data: Yates Ash Pond1

Box & Whiskers Plot



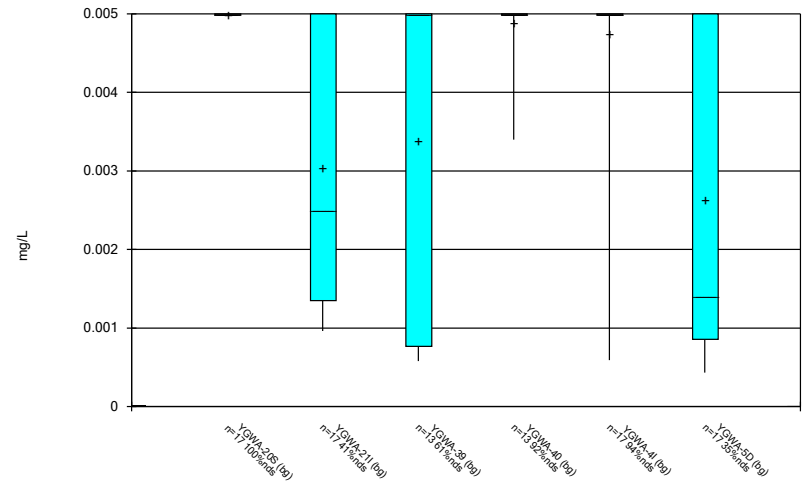
Constituent: Antimony Analysis Run 12/1/2020 12:06 PM
 Plant Yates Client: Southern Company Data: Yates Ash Pond1

Box & Whiskers Plot



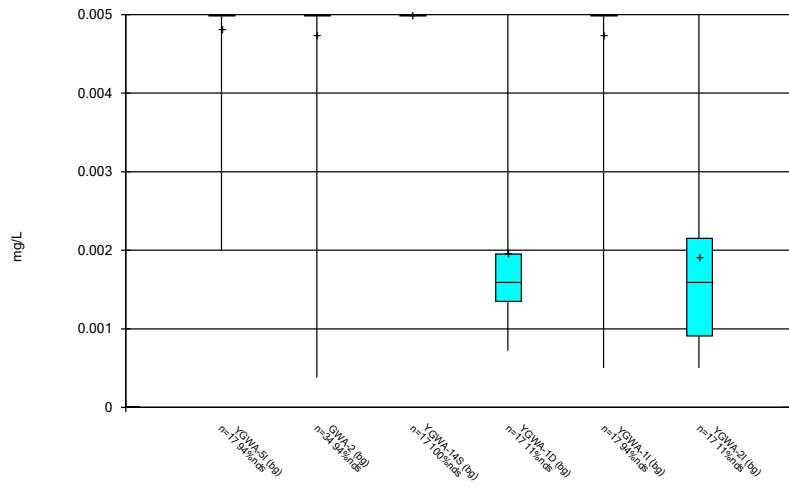
Constituent: Arsenic Analysis Run 12/1/2020 12:06 PM
 Plant Yates Client: Southern Company Data: Yates Ash Pond1

Box & Whiskers Plot



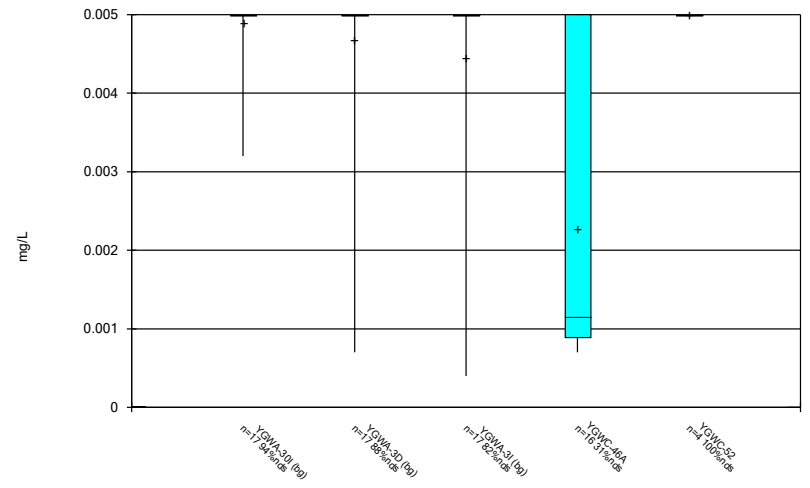
Constituent: Arsenic Analysis Run 12/1/2020 12:06 PM
 Plant Yates Client: Southern Company Data: Yates Ash Pond1

Box & Whiskers Plot



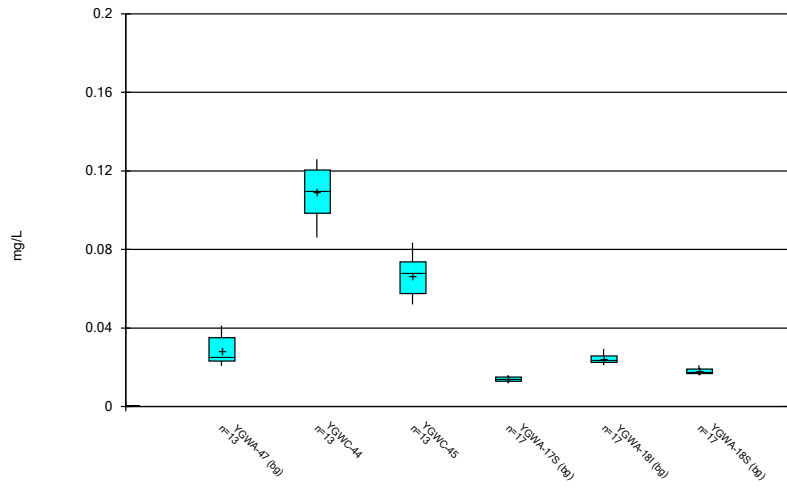
Constituent: Arsenic Analysis Run 12/1/2020 12:06 PM
 Plant Yates Client: Southern Company Data: Yates Ash Pond1

Box & Whiskers Plot



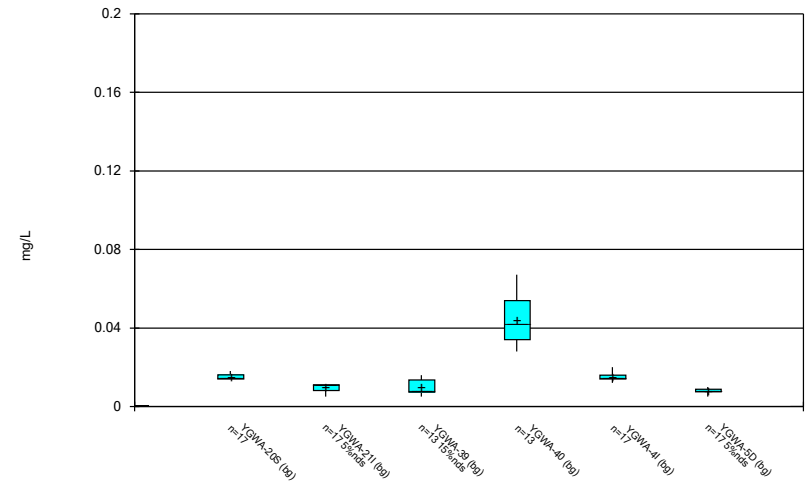
Constituent: Arsenic Analysis Run 12/1/2020 12:06 PM
 Plant Yates Client: Southern Company Data: Yates Ash Pond1

Box & Whiskers Plot



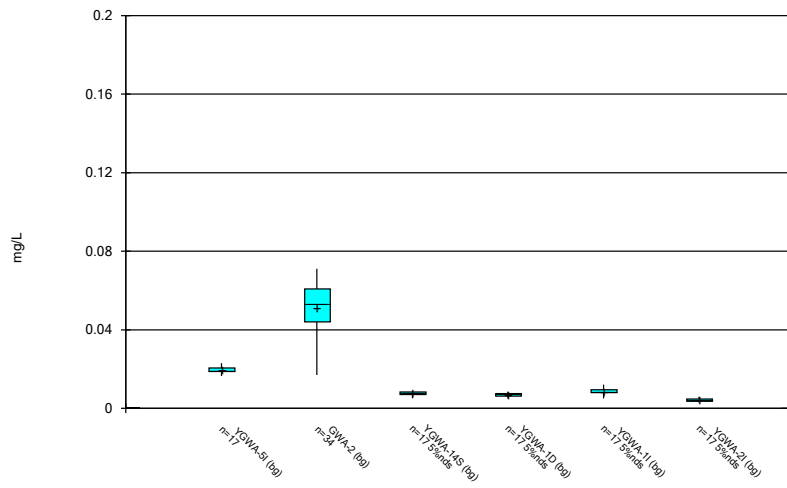
Constituent: Barium Analysis Run 12/1/2020 12:06 PM
 Plant Yates Client: Southern Company Data: Yates Ash Pond1

Box & Whiskers Plot



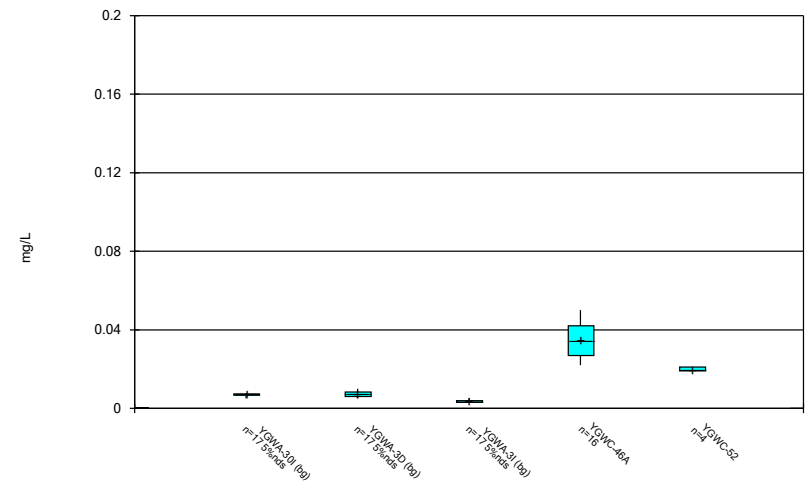
Constituent: Barium Analysis Run 12/1/2020 12:06 PM
 Plant Yates Client: Southern Company Data: Yates Ash Pond1

Box & Whiskers Plot



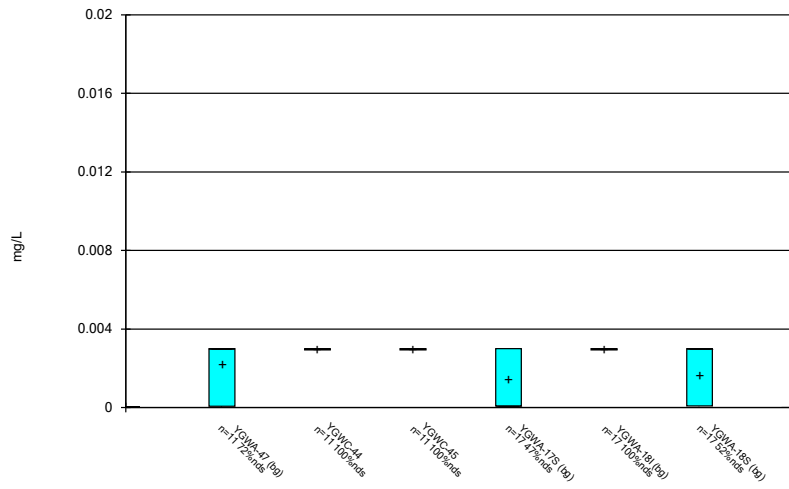
Constituent: Barium Analysis Run 12/1/2020 12:06 PM
 Plant Yates Client: Southern Company Data: Yates Ash Pond1

Box & Whiskers Plot



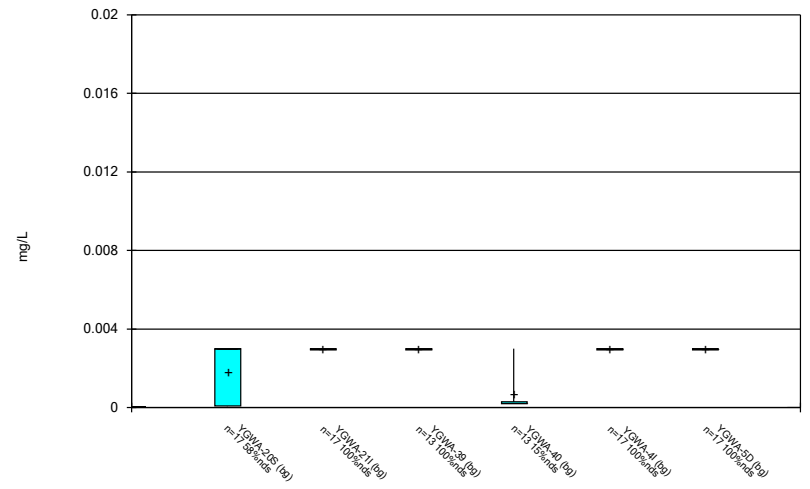
Constituent: Barium Analysis Run 12/1/2020 12:06 PM
 Plant Yates Client: Southern Company Data: Yates Ash Pond1

Box & Whiskers Plot



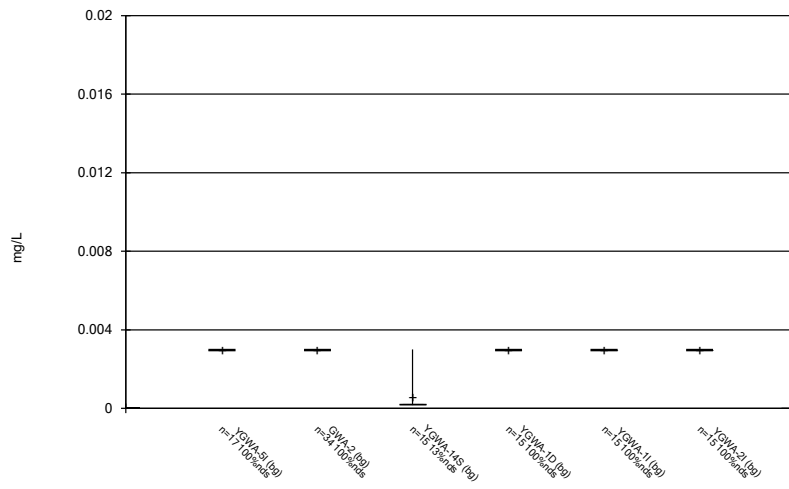
Constituent: Beryllium Analysis Run 12/1/2020 12:06 PM
 Plant Yates Client: Southern Company Data: Yates Ash Pond1

Box & Whiskers Plot



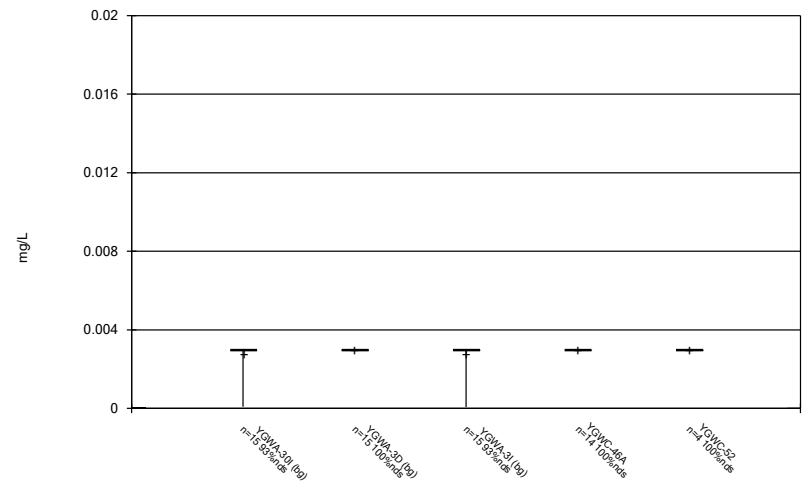
Constituent: Beryllium Analysis Run 12/1/2020 12:06 PM
 Plant Yates Client: Southern Company Data: Yates Ash Pond1

Box & Whiskers Plot



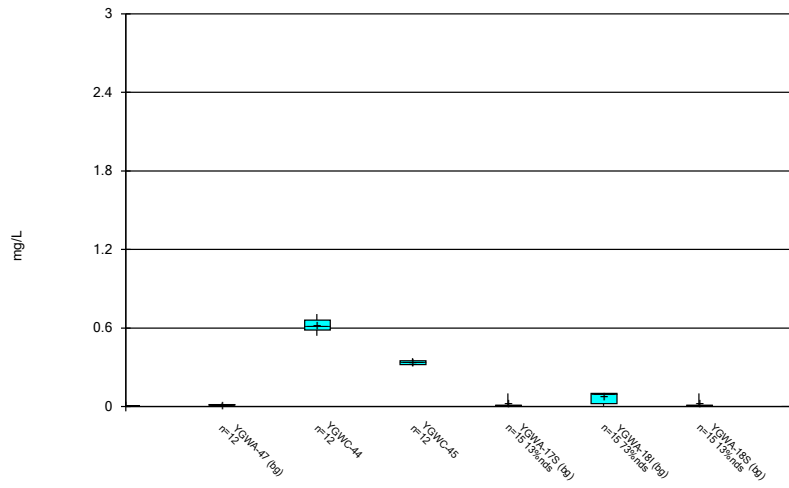
Constituent: Beryllium Analysis Run 12/1/2020 12:06 PM
 Plant Yates Client: Southern Company Data: Yates Ash Pond1

Box & Whiskers Plot



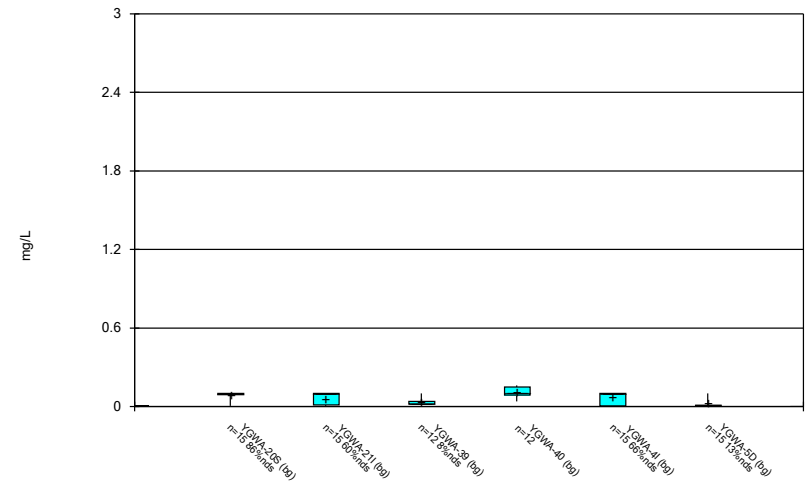
Constituent: Beryllium Analysis Run 12/1/2020 12:06 PM
 Plant Yates Client: Southern Company Data: Yates Ash Pond1

Box & Whiskers Plot



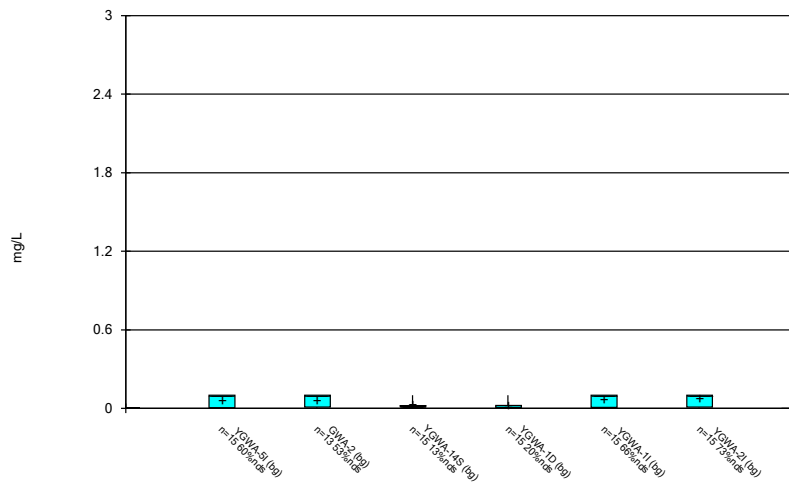
Constituent: Boron, total Analysis Run 12/1/2020 12:06 PM
 Plant Yates Client: Southern Company Data: Yates Ash Pond1

Box & Whiskers Plot



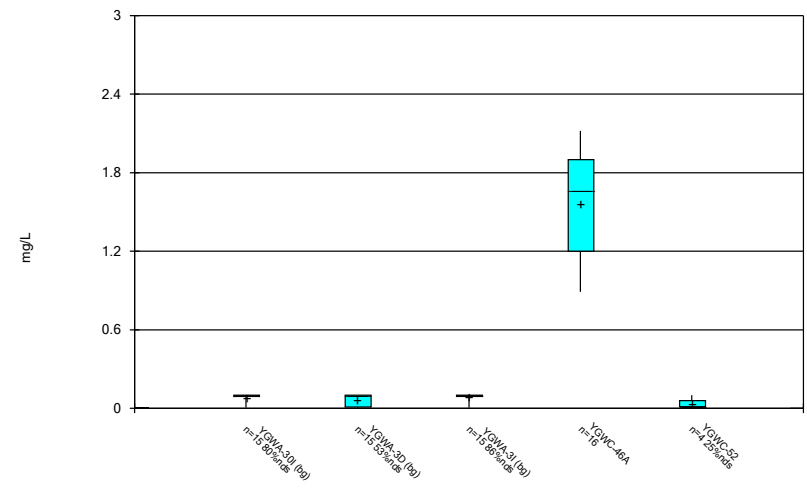
Constituent: Boron, total Analysis Run 12/1/2020 12:06 PM
 Plant Yates Client: Southern Company Data: Yates Ash Pond1

Box & Whiskers Plot



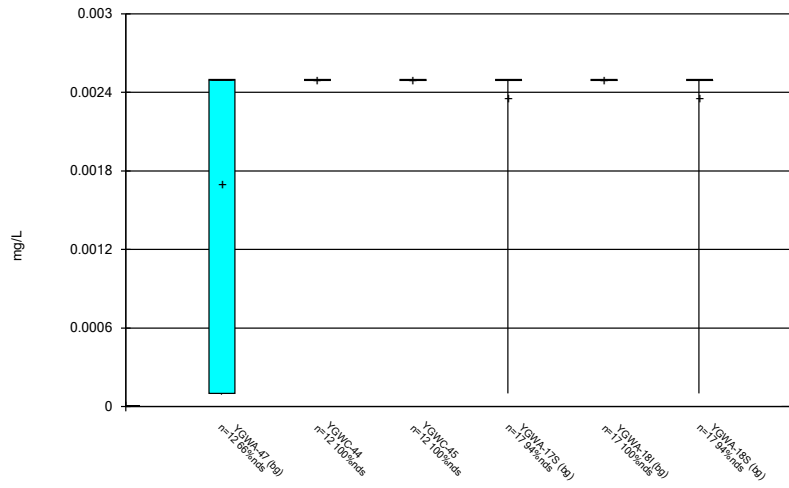
Constituent: Boron, total Analysis Run 12/1/2020 12:06 PM
 Plant Yates Client: Southern Company Data: Yates Ash Pond1

Box & Whiskers Plot



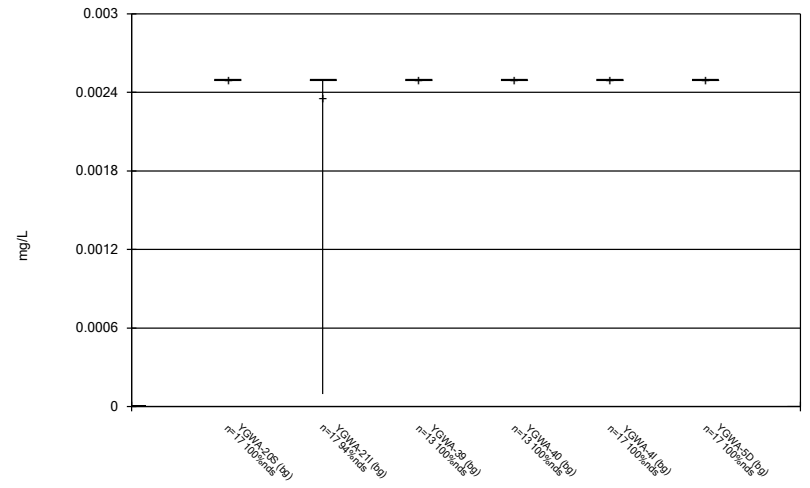
Constituent: Boron, total Analysis Run 12/1/2020 12:06 PM
 Plant Yates Client: Southern Company Data: Yates Ash Pond1

Box & Whiskers Plot



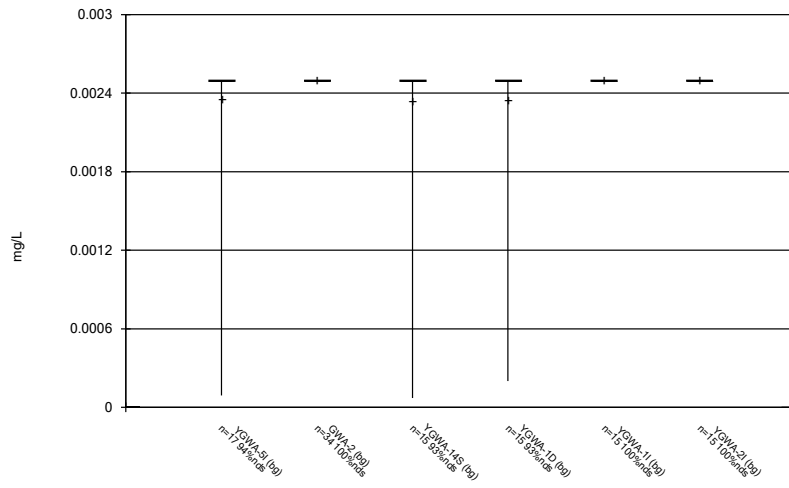
Constituent: Cadmium Analysis Run 12/1/2020 12:06 PM
Plant Yates Client: Southern Company Data: Yates Ash Pond1

Box & Whiskers Plot



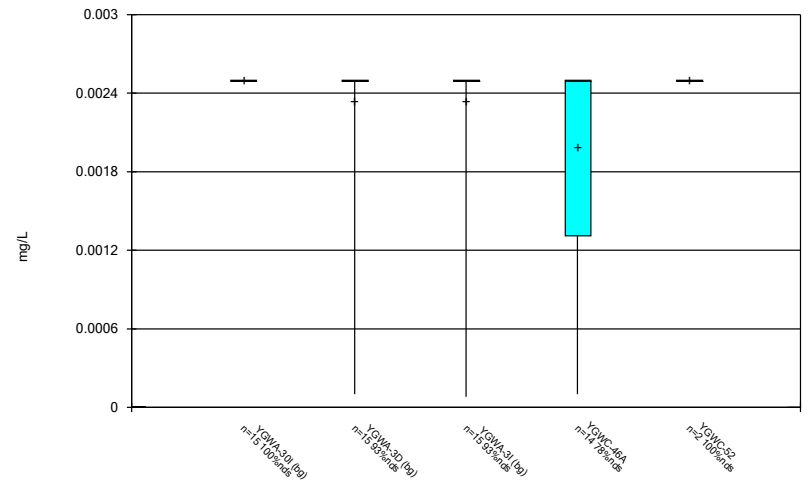
Constituent: Cadmium Analysis Run 12/1/2020 12:06 PM
Plant Yates Client: Southern Company Data: Yates Ash Pond1

Box & Whiskers Plot



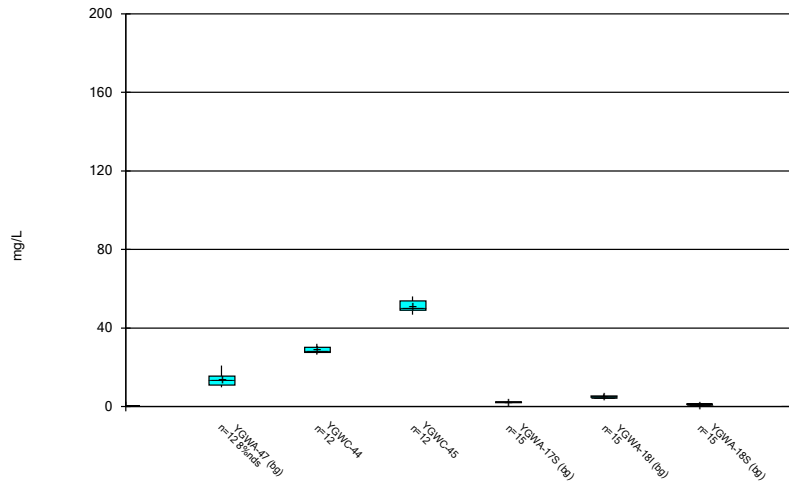
Constituent: Cadmium Analysis Run 12/1/2020 12:06 PM
Plant Yates Client: Southern Company Data: Yates Ash Pond1

Box & Whiskers Plot



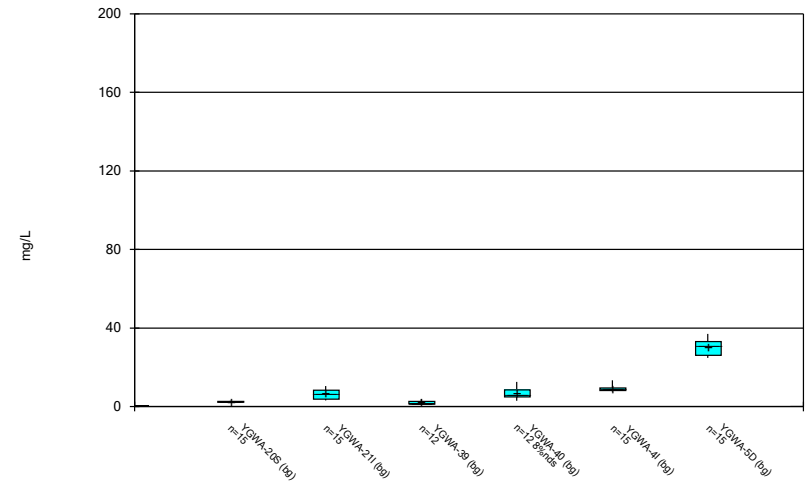
Constituent: Cadmium Analysis Run 12/1/2020 12:06 PM
Plant Yates Client: Southern Company Data: Yates Ash Pond1

Box & Whiskers Plot



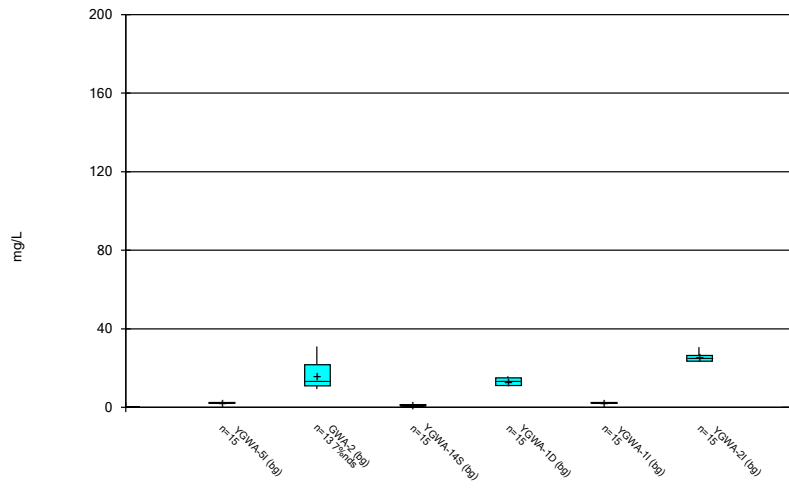
Constituent: Calcium, total Analysis Run 12/1/2020 12:06 PM
 Plant Yates Client: Southern Company Data: Yates Ash Pond1

Box & Whiskers Plot



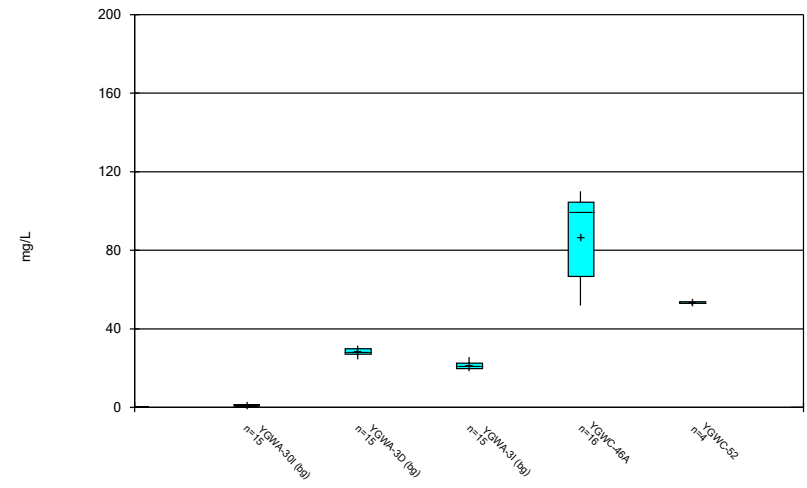
Constituent: Calcium, total Analysis Run 12/1/2020 12:06 PM
 Plant Yates Client: Southern Company Data: Yates Ash Pond1

Box & Whiskers Plot



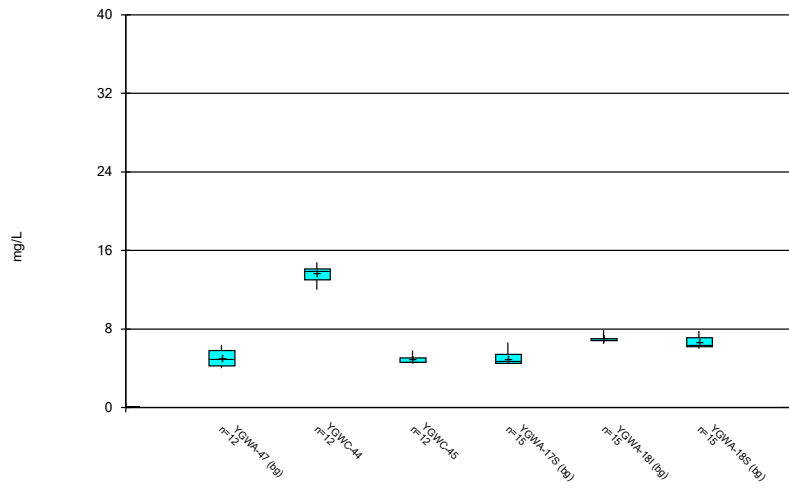
Constituent: Calcium, total Analysis Run 12/1/2020 12:06 PM
 Plant Yates Client: Southern Company Data: Yates Ash Pond1

Box & Whiskers Plot



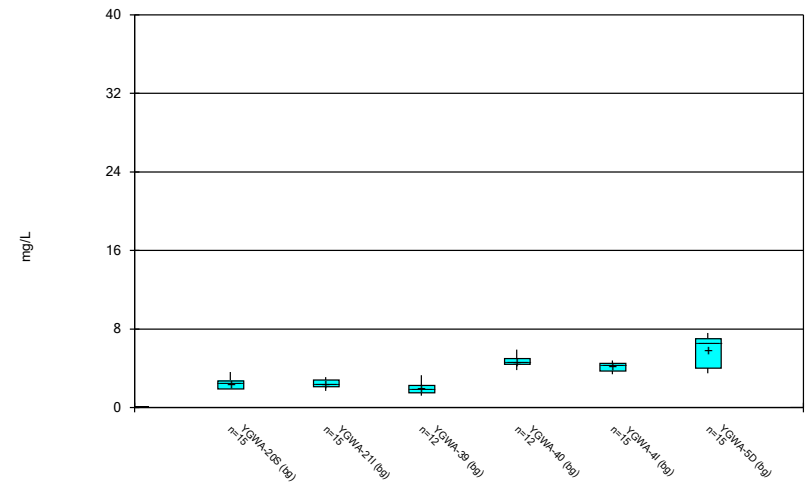
Constituent: Calcium, total Analysis Run 12/1/2020 12:06 PM
 Plant Yates Client: Southern Company Data: Yates Ash Pond1

Box & Whiskers Plot



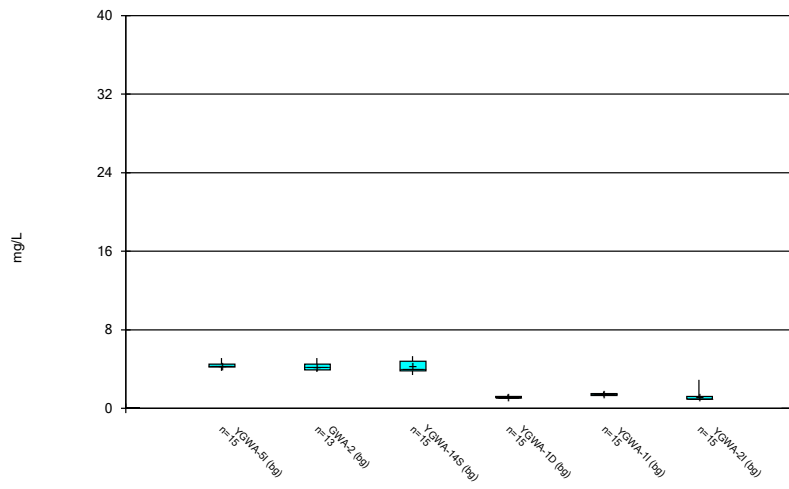
Constituent: Chloride, Total Analysis Run 12/1/2020 12:06 PM
 Plant Yates Client: Southern Company Data: Yates Ash Pond1

Box & Whiskers Plot



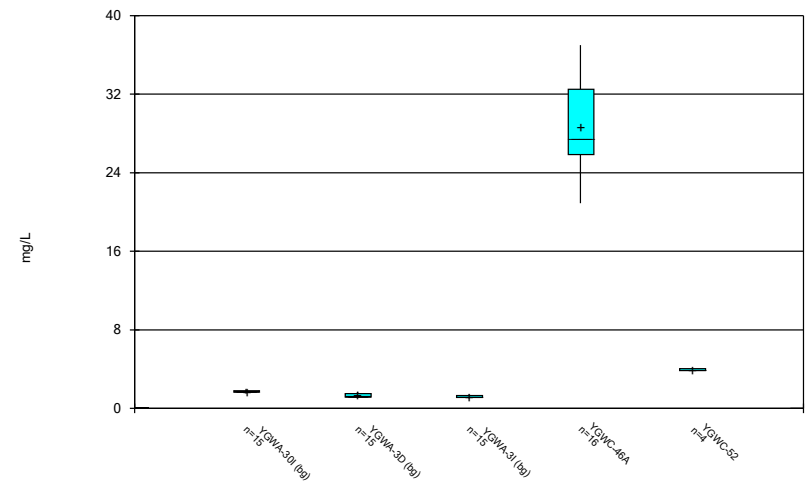
Constituent: Chloride, Total Analysis Run 12/1/2020 12:06 PM
 Plant Yates Client: Southern Company Data: Yates Ash Pond1

Box & Whiskers Plot



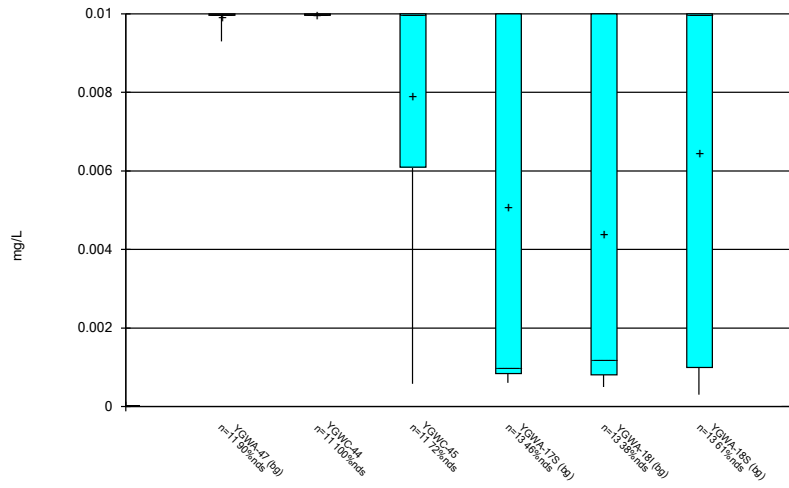
Constituent: Chloride, Total Analysis Run 12/1/2020 12:06 PM
 Plant Yates Client: Southern Company Data: Yates Ash Pond1

Box & Whiskers Plot



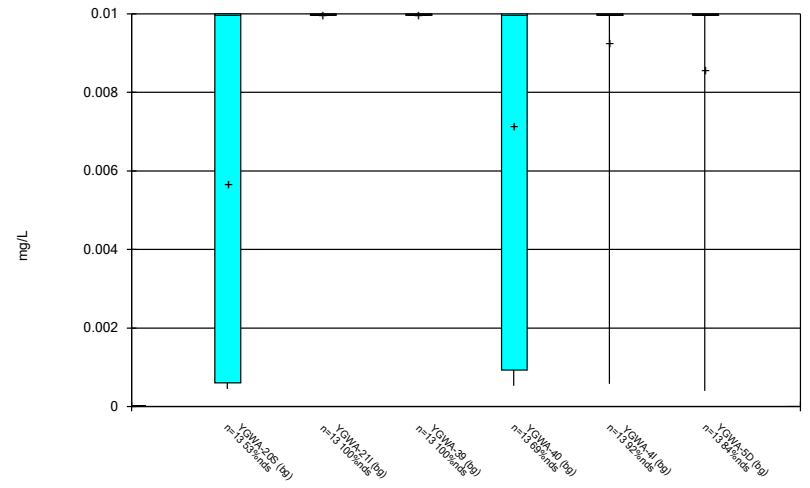
Constituent: Chloride, Total Analysis Run 12/1/2020 12:06 PM
 Plant Yates Client: Southern Company Data: Yates Ash Pond1

Box & Whiskers Plot



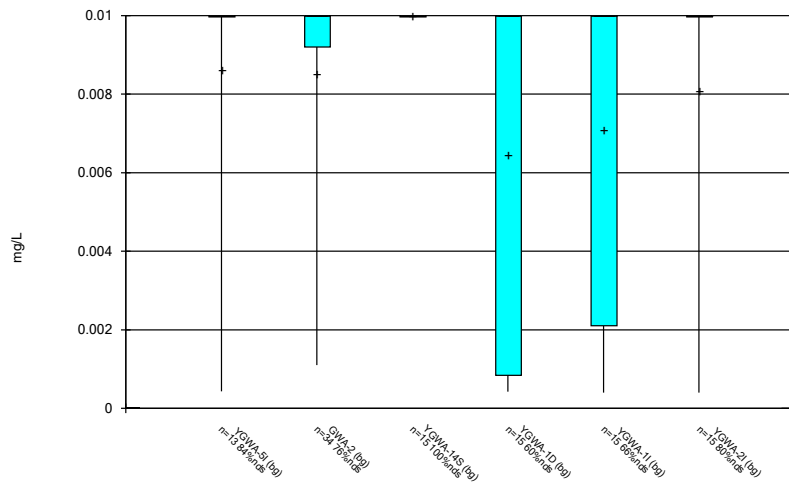
Constituent: Chromium Analysis Run 12/1/2020 12:06 PM
 Plant Yates Client: Southern Company Data: Yates Ash Pond1

Box & Whiskers Plot



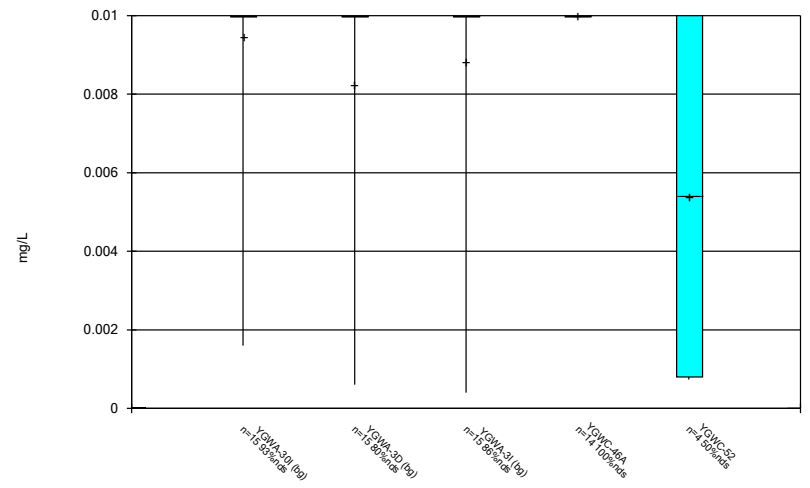
Constituent: Chromium Analysis Run 12/1/2020 12:06 PM
 Plant Yates Client: Southern Company Data: Yates Ash Pond1

Box & Whiskers Plot



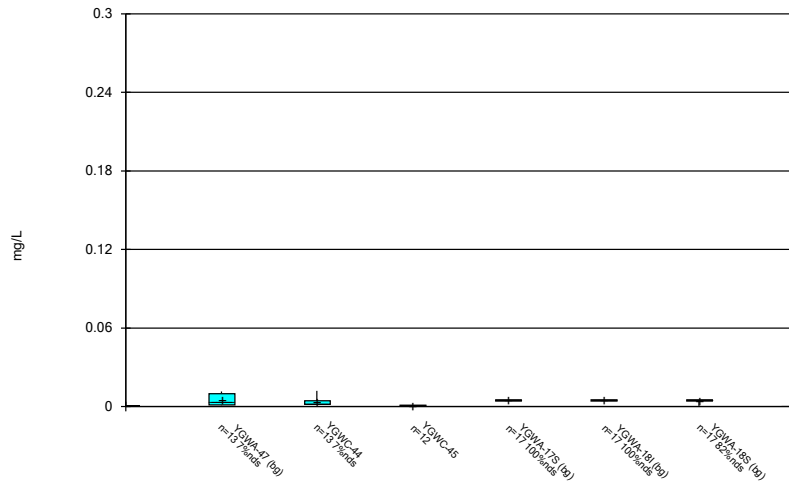
Constituent: Chromium Analysis Run 12/1/2020 12:06 PM
 Plant Yates Client: Southern Company Data: Yates Ash Pond1

Box & Whiskers Plot



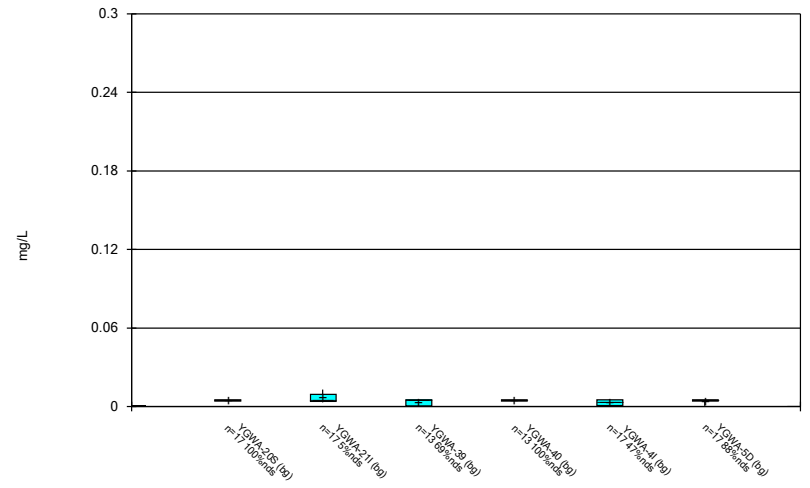
Constituent: Chromium Analysis Run 12/1/2020 12:06 PM
 Plant Yates Client: Southern Company Data: Yates Ash Pond1

Box & Whiskers Plot



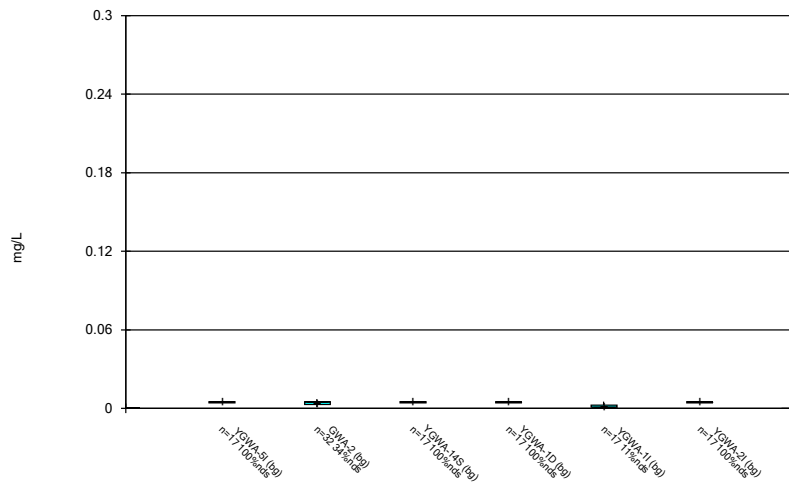
Constituent: Cobalt Analysis Run 12/1/2020 12:06 PM
 Plant Yates Client: Southern Company Data: Yates Ash Pond1

Box & Whiskers Plot



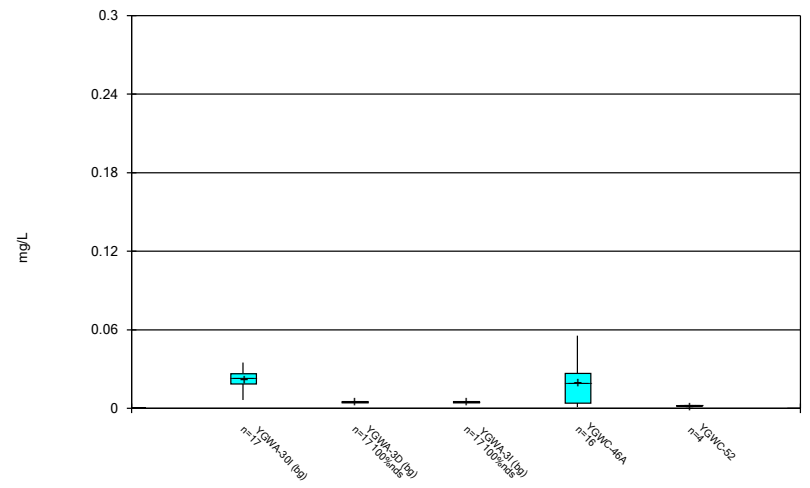
Constituent: Cobalt Analysis Run 12/1/2020 12:07 PM
 Plant Yates Client: Southern Company Data: Yates Ash Pond1

Box & Whiskers Plot



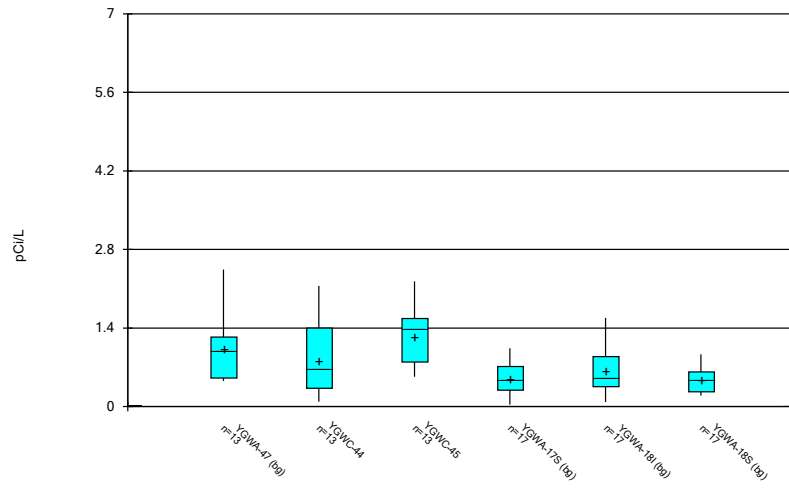
Constituent: Cobalt Analysis Run 12/1/2020 12:07 PM
 Plant Yates Client: Southern Company Data: Yates Ash Pond1

Box & Whiskers Plot



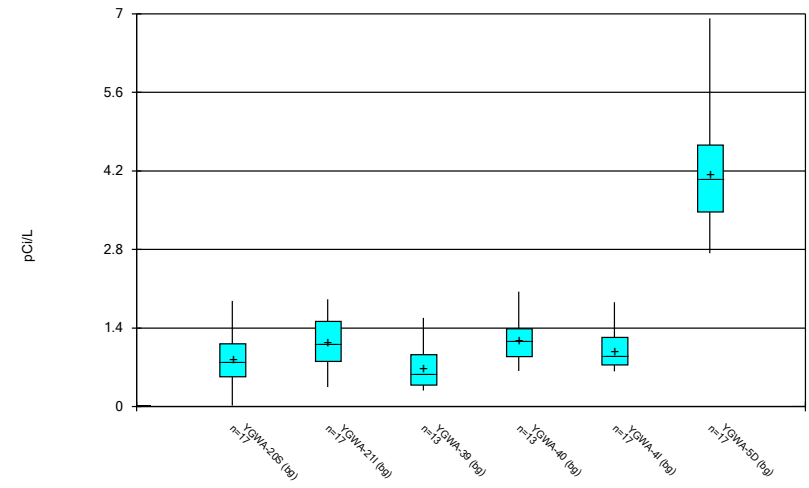
Constituent: Cobalt Analysis Run 12/1/2020 12:07 PM
 Plant Yates Client: Southern Company Data: Yates Ash Pond1

Box & Whiskers Plot



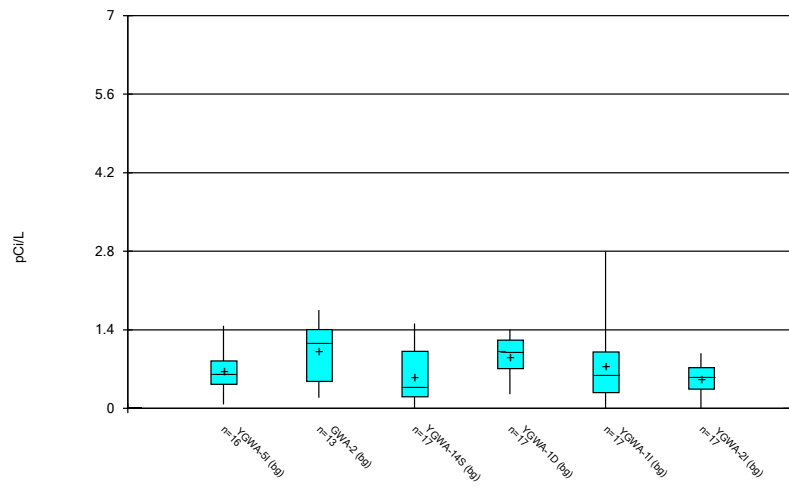
Constituent: Combined Radium 226 + 228 Analysis Run 12/1/2020 12:07 PM
 Plant Yates Client: Southern Company Data: Yates Ash Pond1

Box & Whiskers Plot



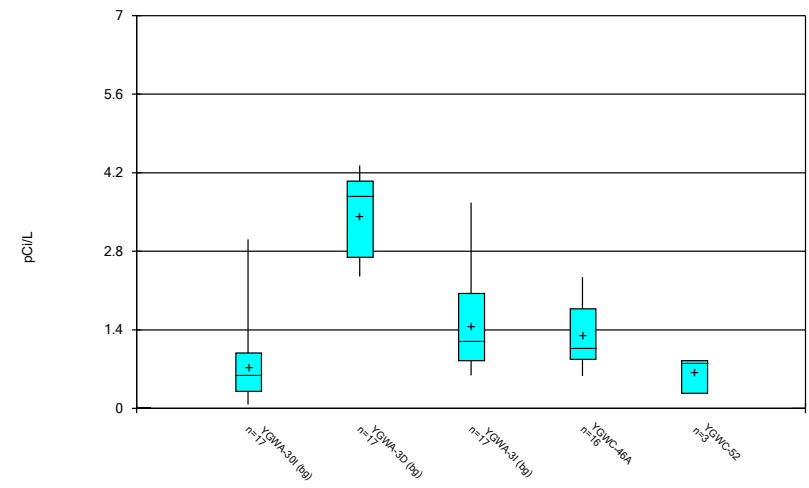
Constituent: Combined Radium 226 + 228 Analysis Run 12/1/2020 12:07 PM
 Plant Yates Client: Southern Company Data: Yates Ash Pond1

Box & Whiskers Plot



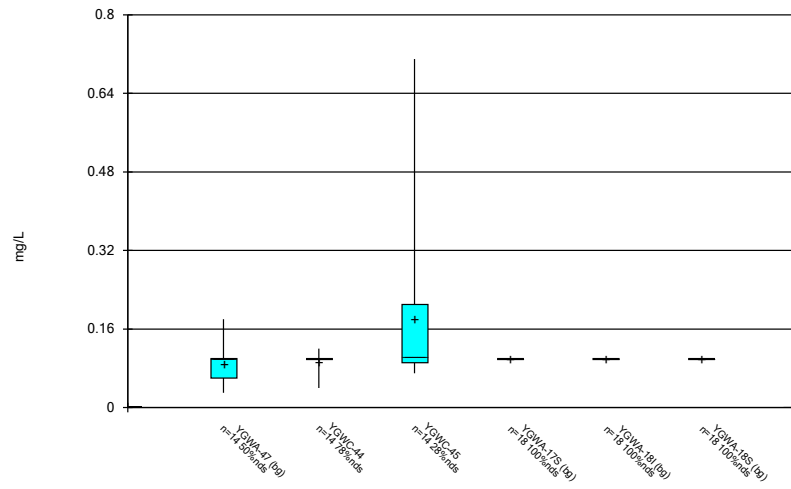
Constituent: Combined Radium 226 + 228 Analysis Run 12/1/2020 12:07 PM
 Plant Yates Client: Southern Company Data: Yates Ash Pond1

Box & Whiskers Plot



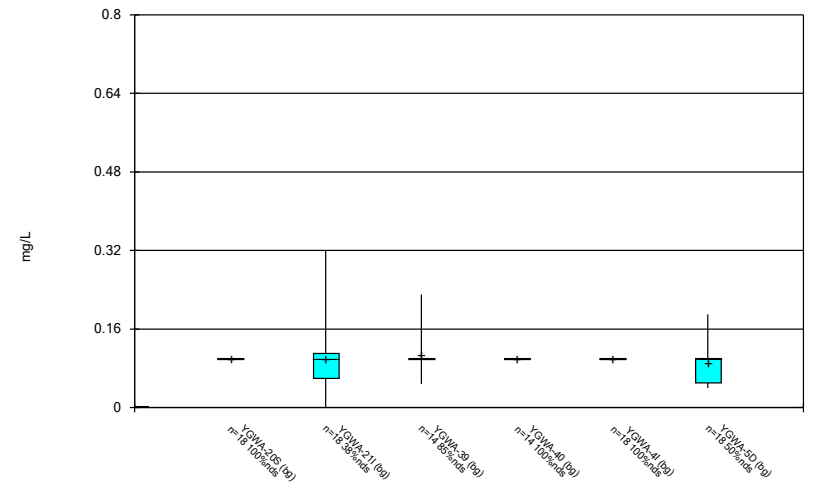
Constituent: Combined Radium 226 + 228 Analysis Run 12/1/2020 12:07 PM
 Plant Yates Client: Southern Company Data: Yates Ash Pond1

Box & Whiskers Plot



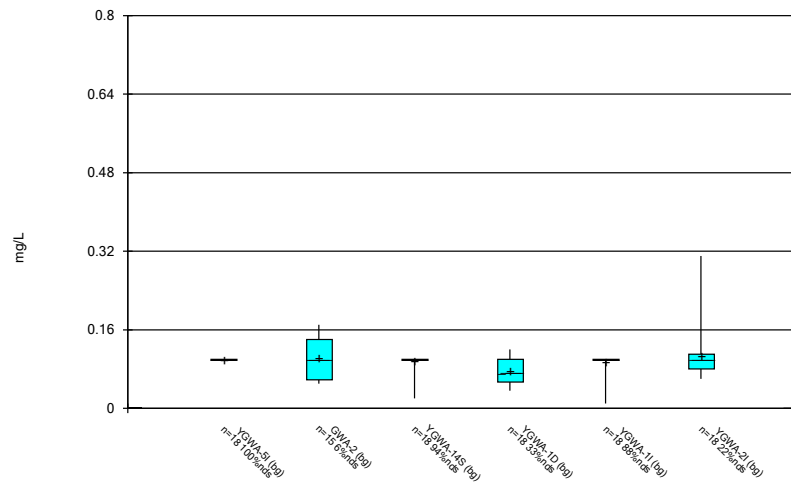
Constituent: Fluoride, total Analysis Run 12/1/2020 12:07 PM
 Plant Yates Client: Southern Company Data: Yates Ash Pond1

Box & Whiskers Plot



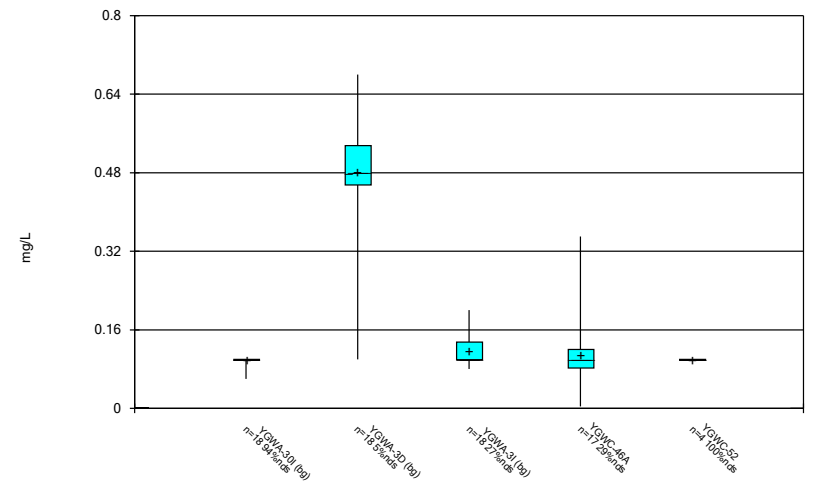
Constituent: Fluoride, total Analysis Run 12/1/2020 12:07 PM
 Plant Yates Client: Southern Company Data: Yates Ash Pond1

Box & Whiskers Plot



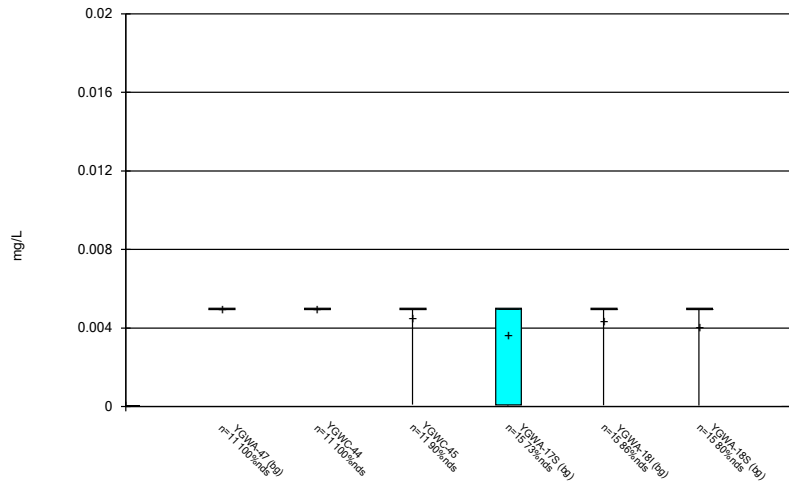
Constituent: Fluoride, total Analysis Run 12/1/2020 12:07 PM
 Plant Yates Client: Southern Company Data: Yates Ash Pond1

Box & Whiskers Plot



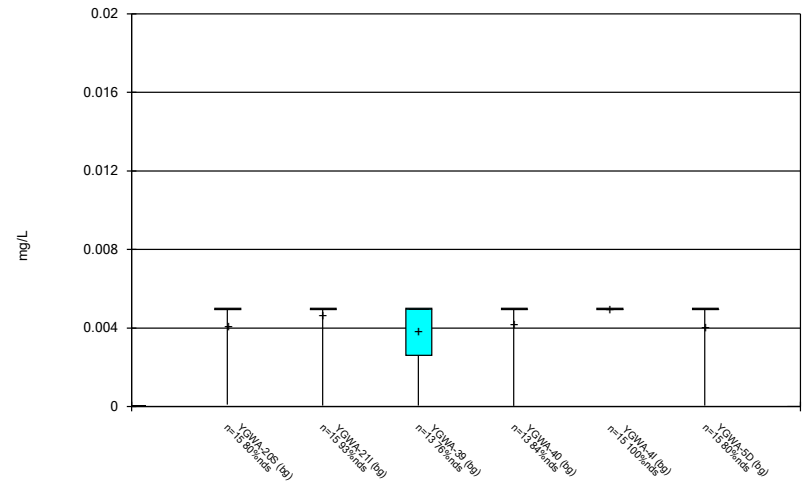
Constituent: Fluoride, total Analysis Run 12/1/2020 12:07 PM
 Plant Yates Client: Southern Company Data: Yates Ash Pond1

Box & Whiskers Plot



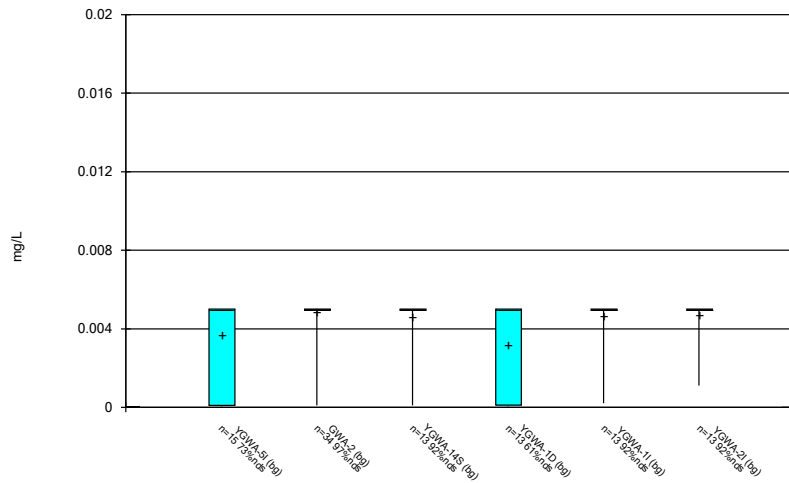
Constituent: Lead Analysis Run 12/1/2020 12:07 PM
 Plant Yates Client: Southern Company Data: Yates Ash Pond1

Box & Whiskers Plot



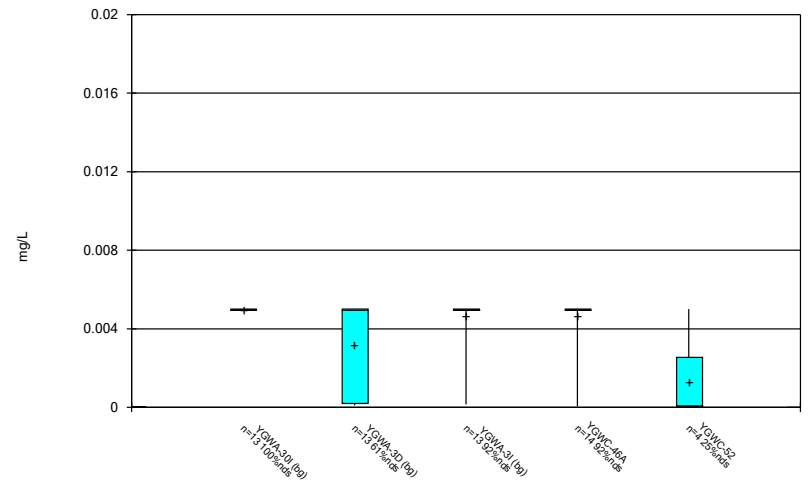
Constituent: Lead Analysis Run 12/1/2020 12:07 PM
 Plant Yates Client: Southern Company Data: Yates Ash Pond1

Box & Whiskers Plot



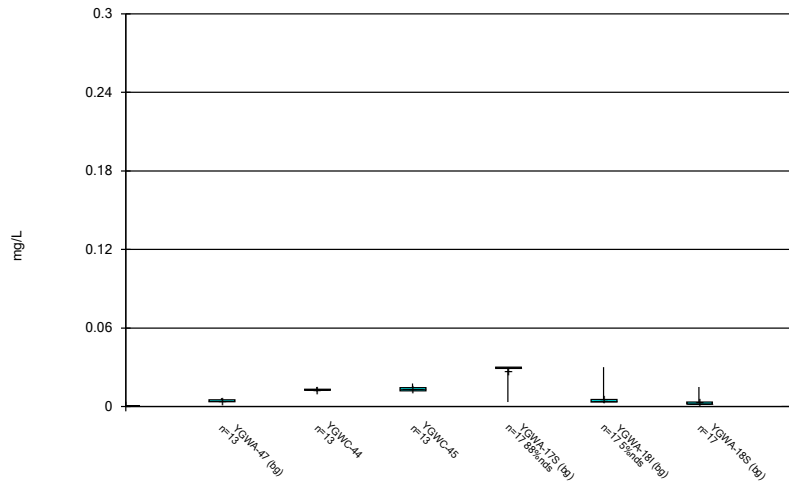
Constituent: Lead Analysis Run 12/1/2020 12:07 PM
 Plant Yates Client: Southern Company Data: Yates Ash Pond1

Box & Whiskers Plot



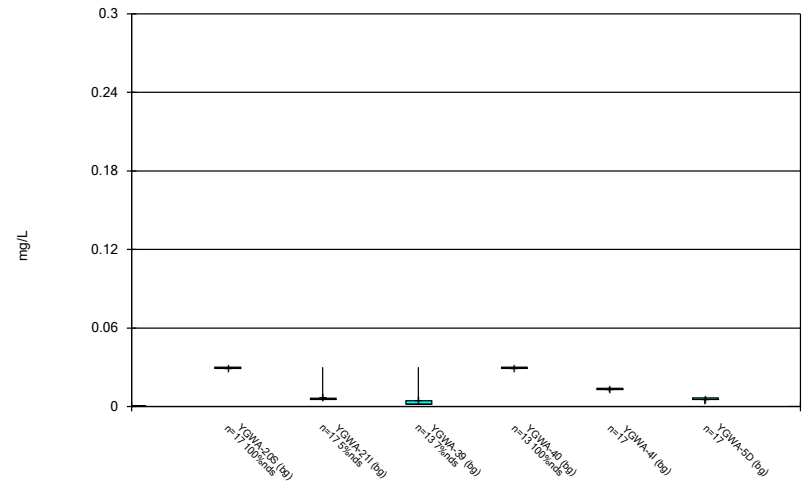
Constituent: Lead Analysis Run 12/1/2020 12:07 PM
 Plant Yates Client: Southern Company Data: Yates Ash Pond1

Box & Whiskers Plot



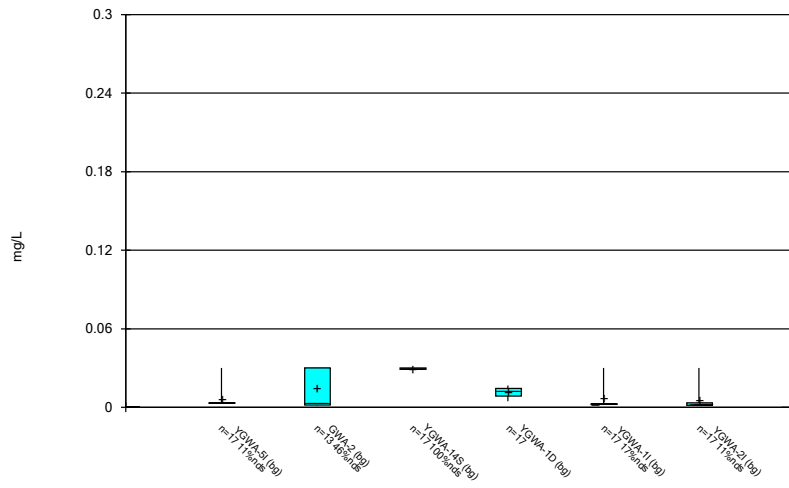
Constituent: Lithium Analysis Run 12/1/2020 12:07 PM
Plant Yates Client: Southern Company Data: Yates Ash Pond1

Box & Whiskers Plot



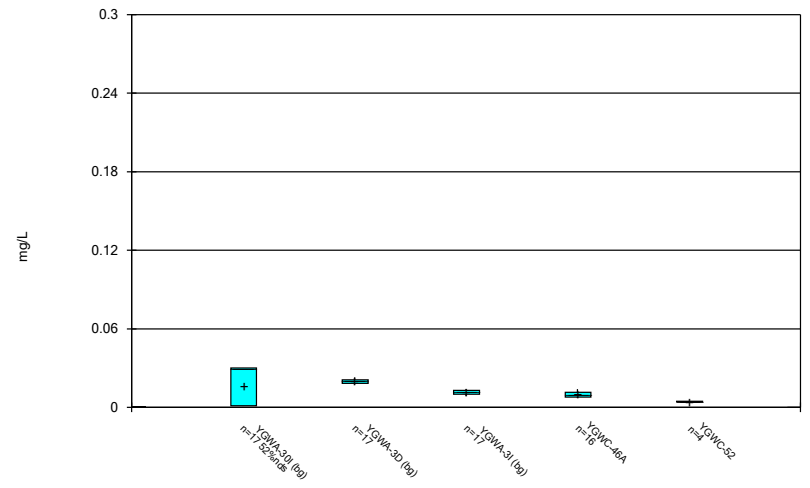
Constituent: Lithium Analysis Run 12/1/2020 12:07 PM
Plant Yates Client: Southern Company Data: Yates Ash Pond1

Box & Whiskers Plot



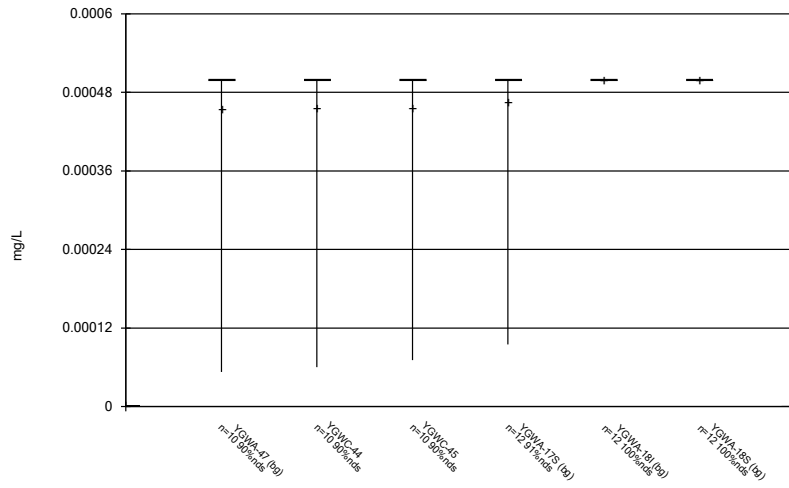
Constituent: Lithium Analysis Run 12/1/2020 12:07 PM
Plant Yates Client: Southern Company Data: Yates Ash Pond1

Box & Whiskers Plot



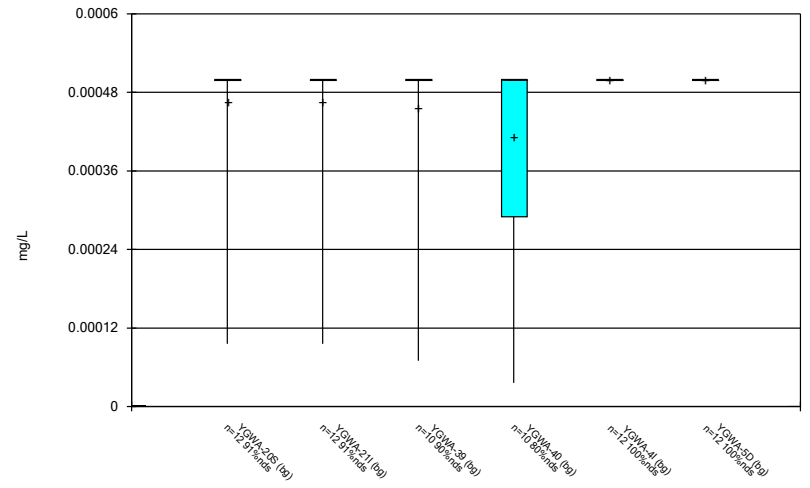
Constituent: Lithium Analysis Run 12/1/2020 12:07 PM
Plant Yates Client: Southern Company Data: Yates Ash Pond1

Box & Whiskers Plot



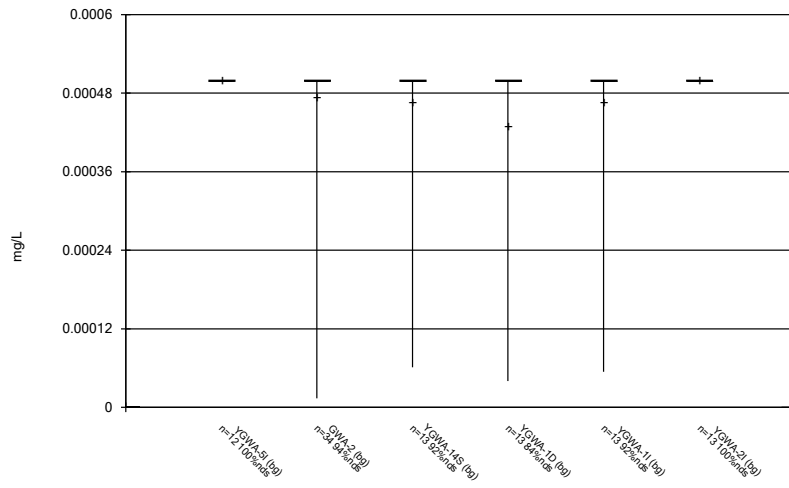
Constituent: Mercury Analysis Run 12/1/2020 12:07 PM
Plant Yates Client: Southern Company Data: Yates Ash Pond1

Box & Whiskers Plot



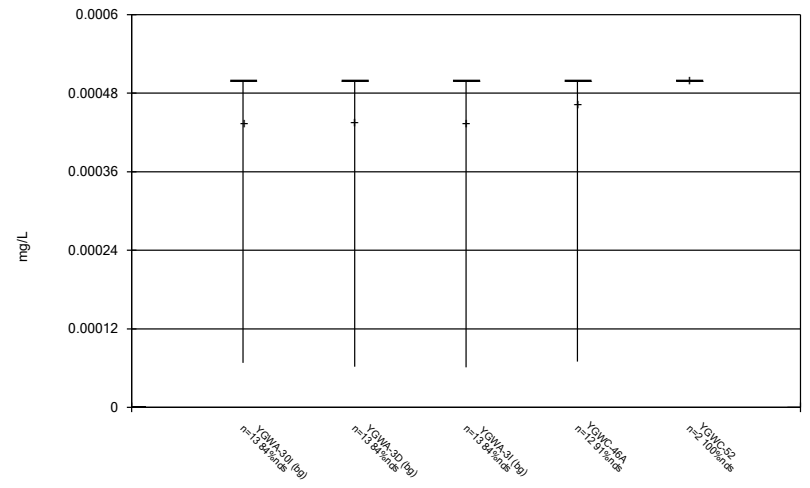
Constituent: Mercury Analysis Run 12/1/2020 12:07 PM
Plant Yates Client: Southern Company Data: Yates Ash Pond1

Box & Whiskers Plot



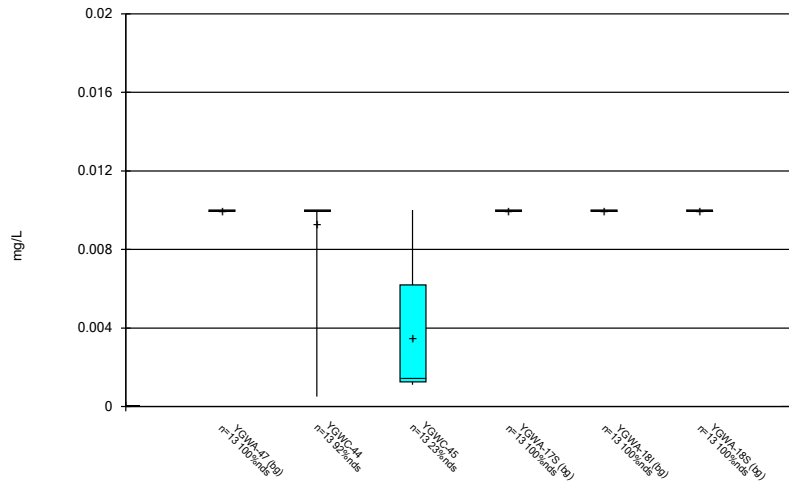
Constituent: Mercury Analysis Run 12/1/2020 12:07 PM
Plant Yates Client: Southern Company Data: Yates Ash Pond1

Box & Whiskers Plot



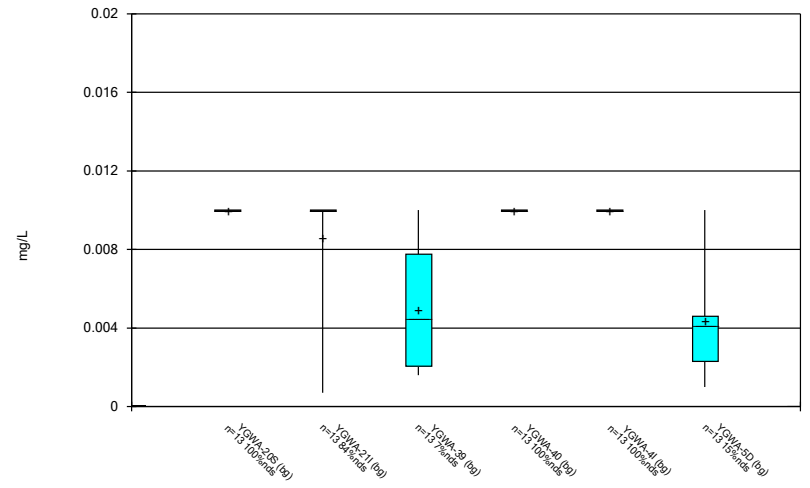
Constituent: Mercury Analysis Run 12/1/2020 12:07 PM
Plant Yates Client: Southern Company Data: Yates Ash Pond1

Box & Whiskers Plot



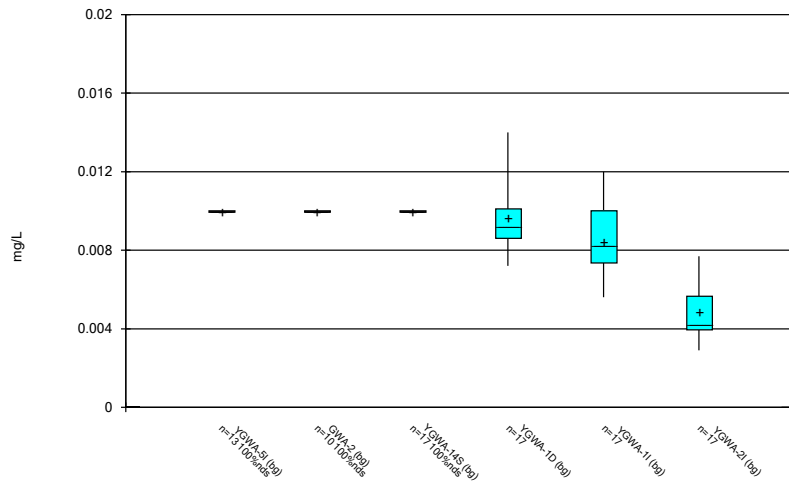
Constituent: Molybdenum Analysis Run 12/1/2020 12:07 PM
 Plant Yates Client: Southern Company Data: Yates Ash Pond1

Box & Whiskers Plot



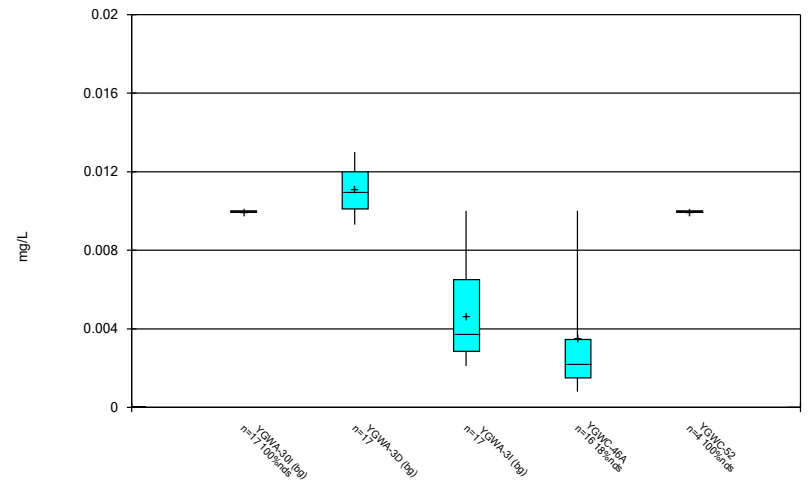
Constituent: Molybdenum Analysis Run 12/1/2020 12:07 PM
 Plant Yates Client: Southern Company Data: Yates Ash Pond1

Box & Whiskers Plot



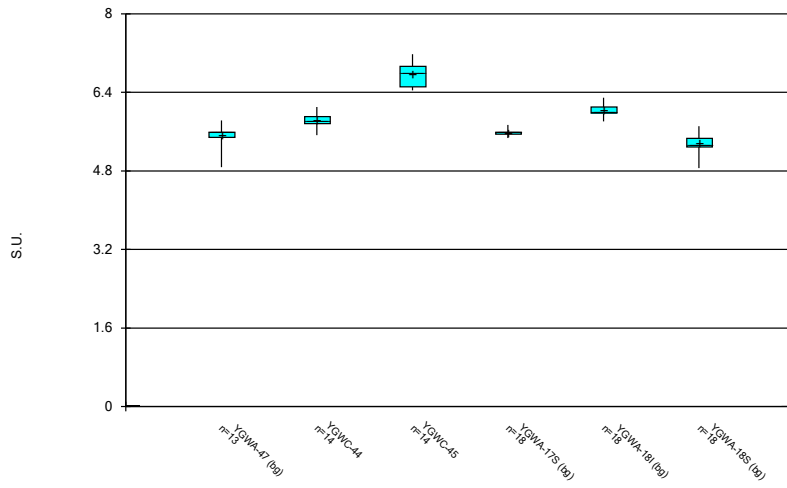
Constituent: Molybdenum Analysis Run 12/1/2020 12:07 PM
 Plant Yates Client: Southern Company Data: Yates Ash Pond1

Box & Whiskers Plot



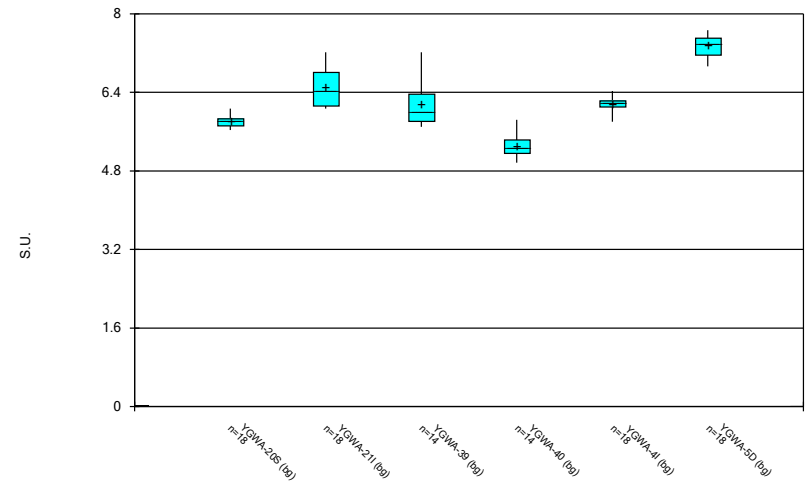
Constituent: Molybdenum Analysis Run 12/1/2020 12:07 PM
 Plant Yates Client: Southern Company Data: Yates Ash Pond1

Box & Whiskers Plot



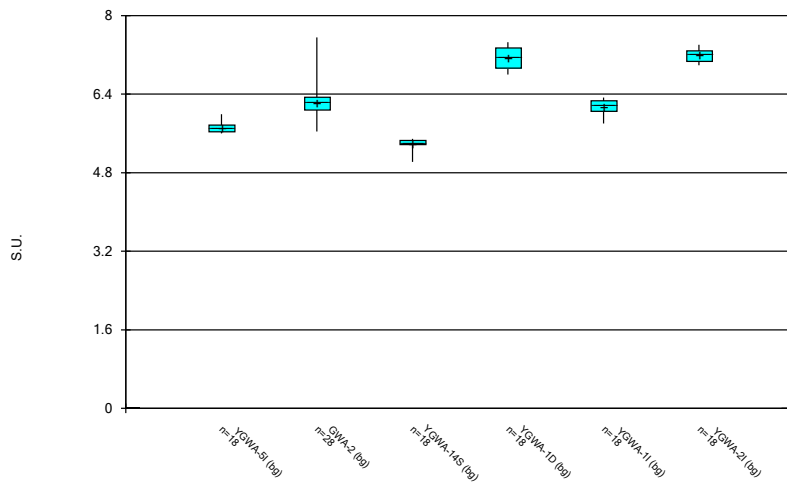
Constituent: pH, Field Analysis Run 12/1/2020 12:07 PM
 Plant Yates Client: Southern Company Data: Yates Ash Pond1

Box & Whiskers Plot



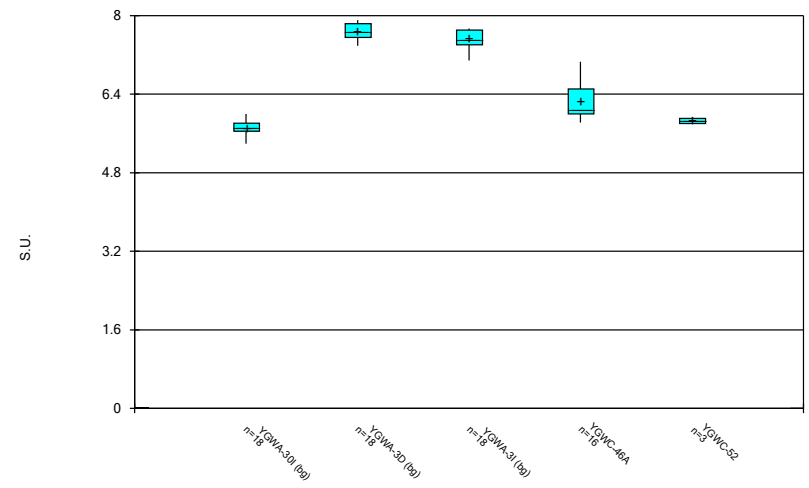
Constituent: pH, Field Analysis Run 12/1/2020 12:07 PM
 Plant Yates Client: Southern Company Data: Yates Ash Pond1

Box & Whiskers Plot



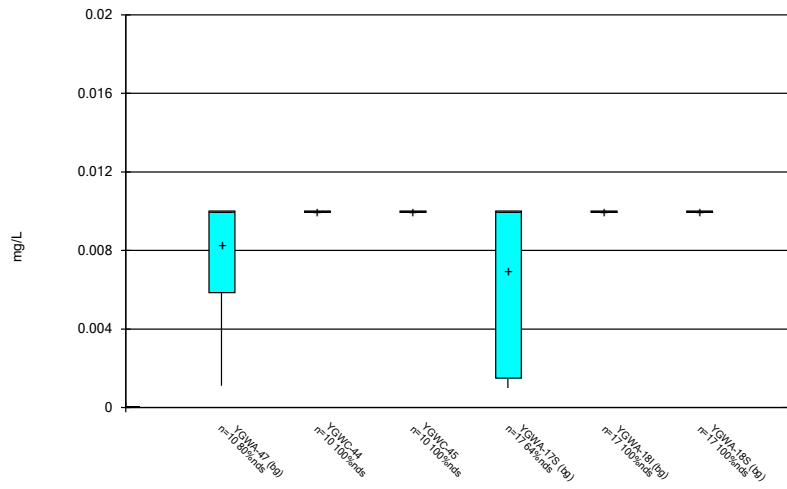
Constituent: pH, Field Analysis Run 12/1/2020 12:07 PM
 Plant Yates Client: Southern Company Data: Yates Ash Pond1

Box & Whiskers Plot



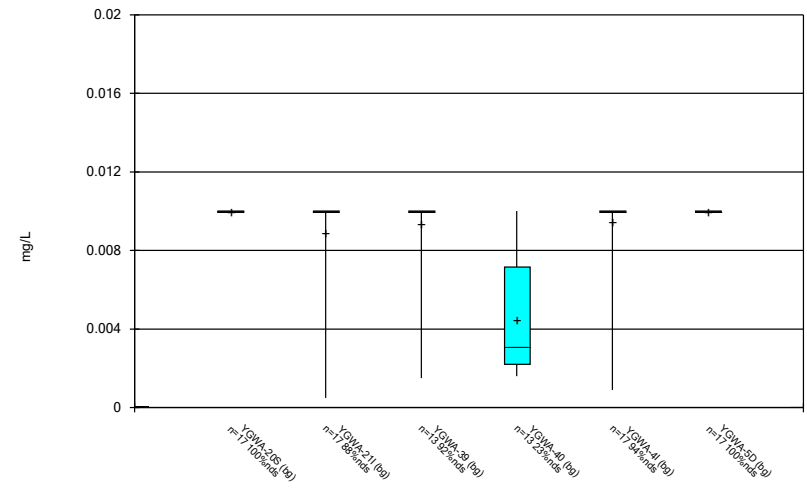
Constituent: pH, Field Analysis Run 12/1/2020 12:07 PM
 Plant Yates Client: Southern Company Data: Yates Ash Pond1

Box & Whiskers Plot



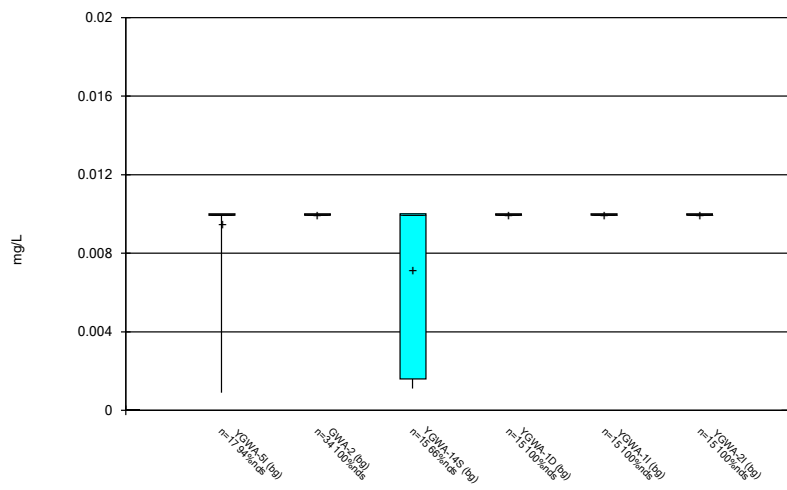
Constituent: Selenium Analysis Run 12/1/2020 12:07 PM
 Plant Yates Client: Southern Company Data: Yates Ash Pond1

Box & Whiskers Plot



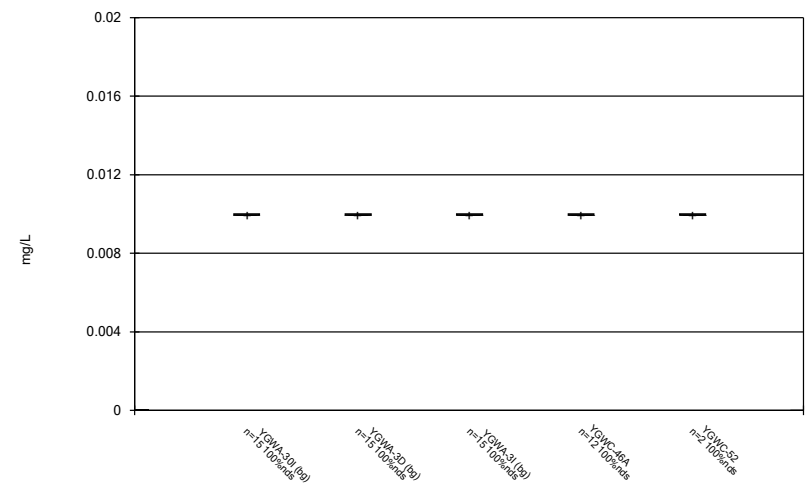
Constituent: Selenium Analysis Run 12/1/2020 12:07 PM
 Plant Yates Client: Southern Company Data: Yates Ash Pond1

Box & Whiskers Plot



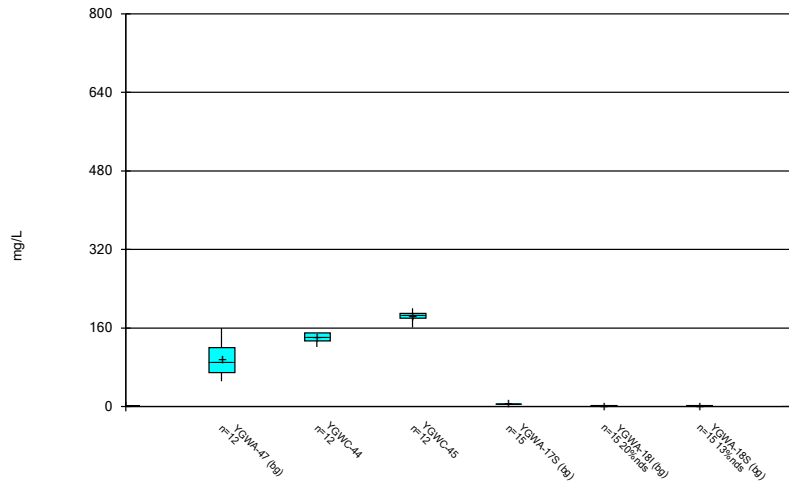
Constituent: Selenium Analysis Run 12/1/2020 12:07 PM
 Plant Yates Client: Southern Company Data: Yates Ash Pond1

Box & Whiskers Plot



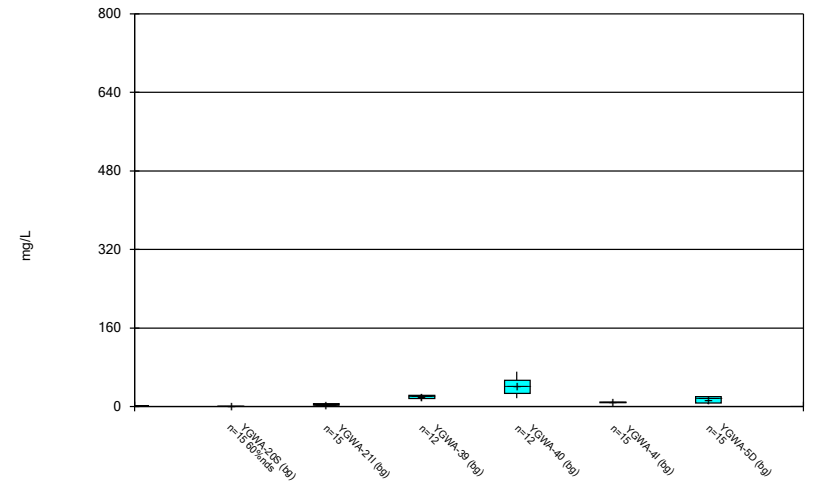
Constituent: Selenium Analysis Run 12/1/2020 12:07 PM
 Plant Yates Client: Southern Company Data: Yates Ash Pond1

Box & Whiskers Plot



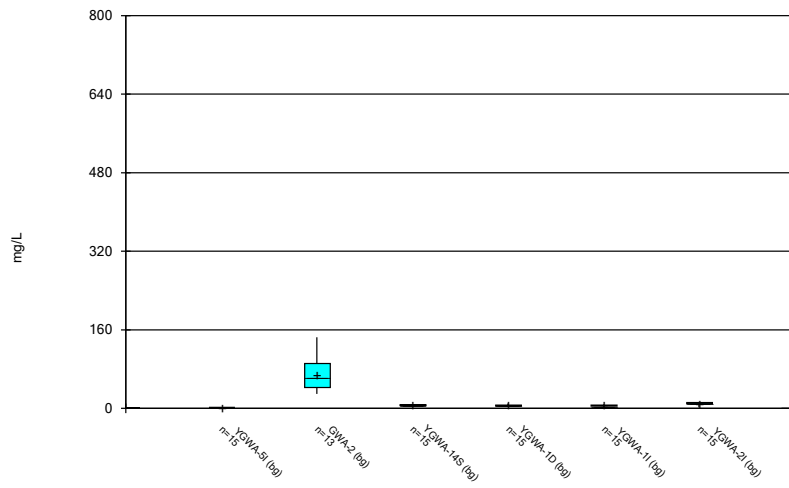
Constituent: Sulfate as SO4 Analysis Run 12/1/2020 12:07 PM
 Plant Yates Client: Southern Company Data: Yates Ash Pond1

Box & Whiskers Plot



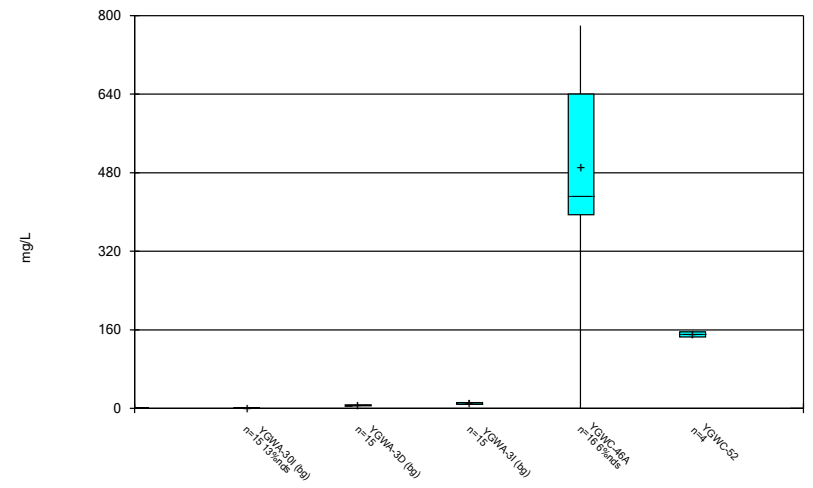
Constituent: Sulfate as SO4 Analysis Run 12/1/2020 12:07 PM
 Plant Yates Client: Southern Company Data: Yates Ash Pond1

Box & Whiskers Plot



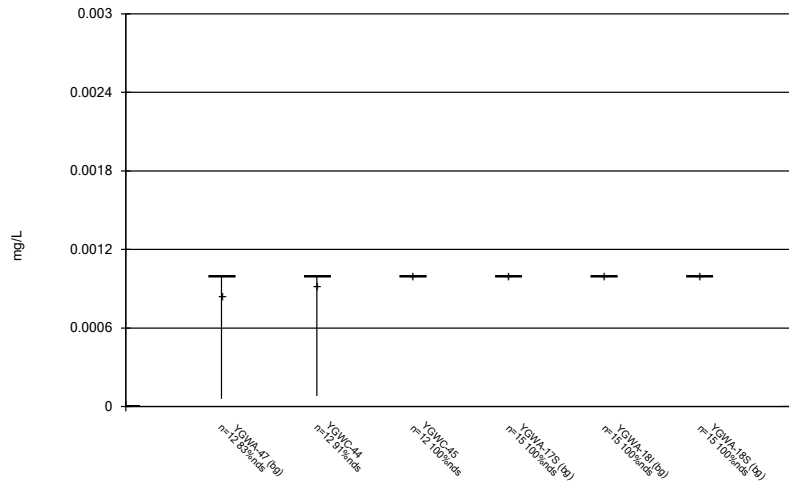
Constituent: Sulfate as SO4 Analysis Run 12/1/2020 12:07 PM
 Plant Yates Client: Southern Company Data: Yates Ash Pond1

Box & Whiskers Plot



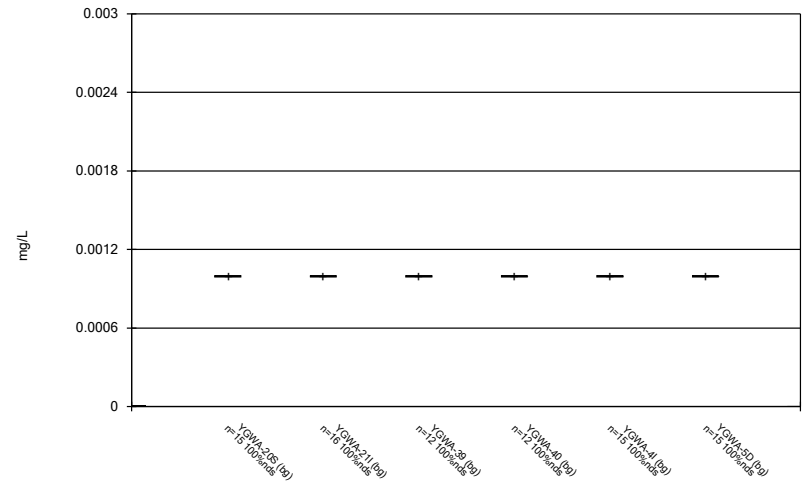
Constituent: Sulfate as SO4 Analysis Run 12/1/2020 12:07 PM
 Plant Yates Client: Southern Company Data: Yates Ash Pond1

Box & Whiskers Plot



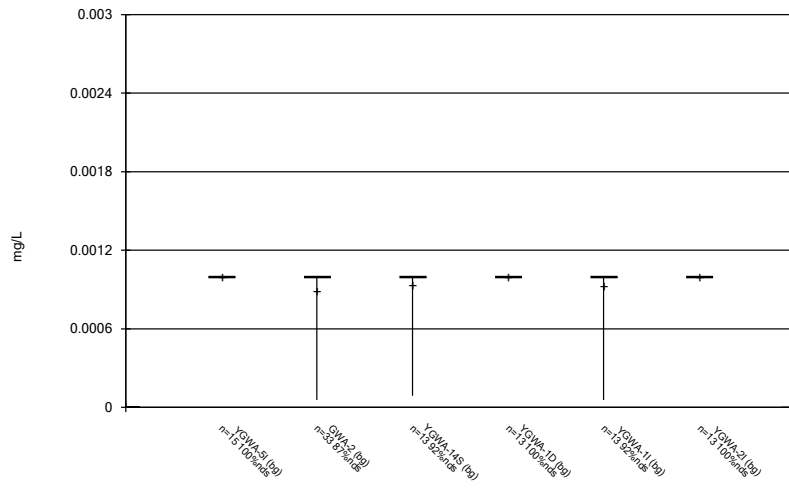
Constituent: Thallium Analysis Run 12/1/2020 12:07 PM
 Plant Yates Client: Southern Company Data: Yates Ash Pond1

Box & Whiskers Plot



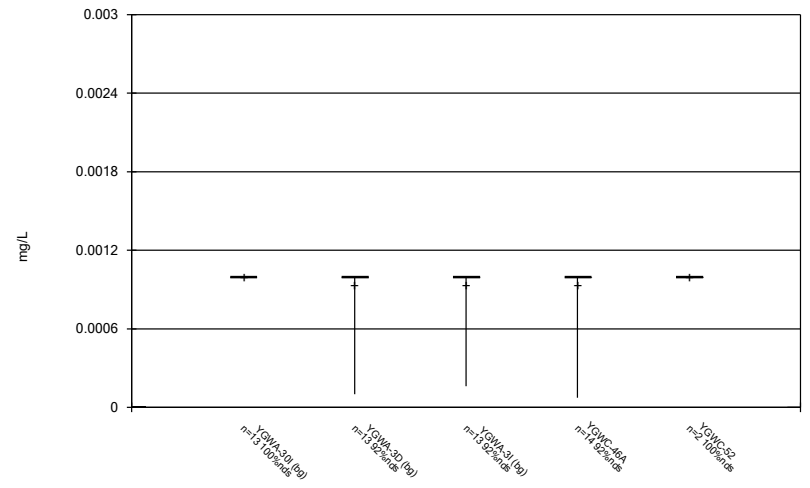
Constituent: Thallium Analysis Run 12/1/2020 12:07 PM
 Plant Yates Client: Southern Company Data: Yates Ash Pond1

Box & Whiskers Plot



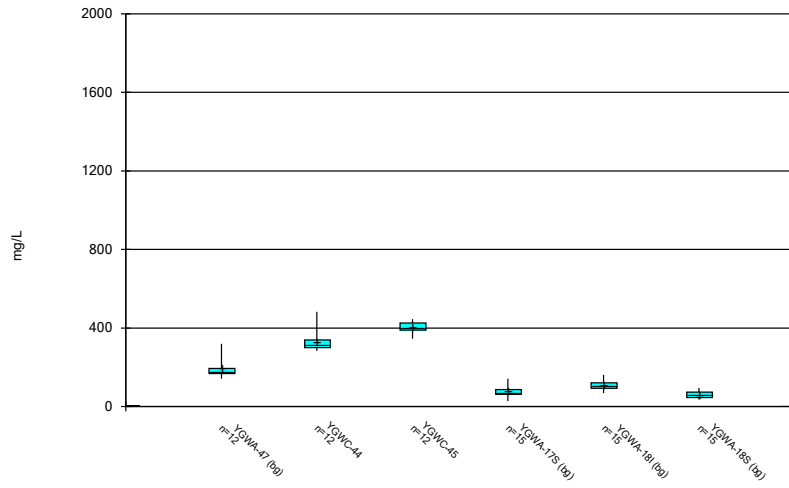
Constituent: Thallium Analysis Run 12/1/2020 12:07 PM
 Plant Yates Client: Southern Company Data: Yates Ash Pond1

Box & Whiskers Plot



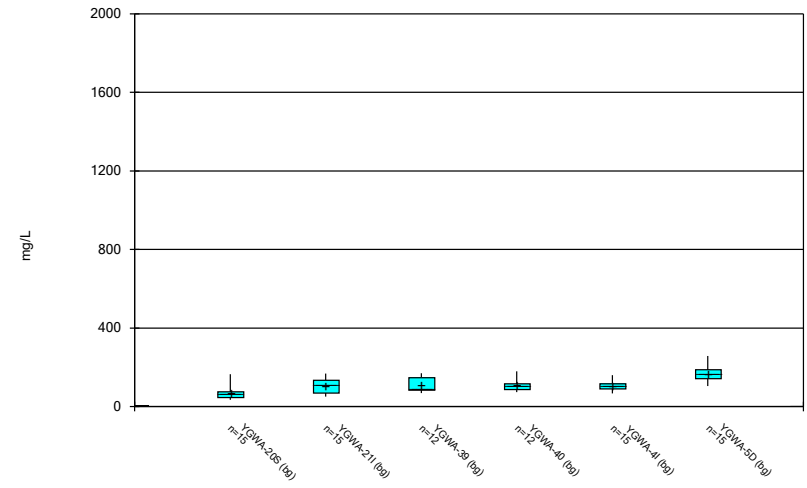
Constituent: Thallium Analysis Run 12/1/2020 12:07 PM
 Plant Yates Client: Southern Company Data: Yates Ash Pond1

Box & Whiskers Plot



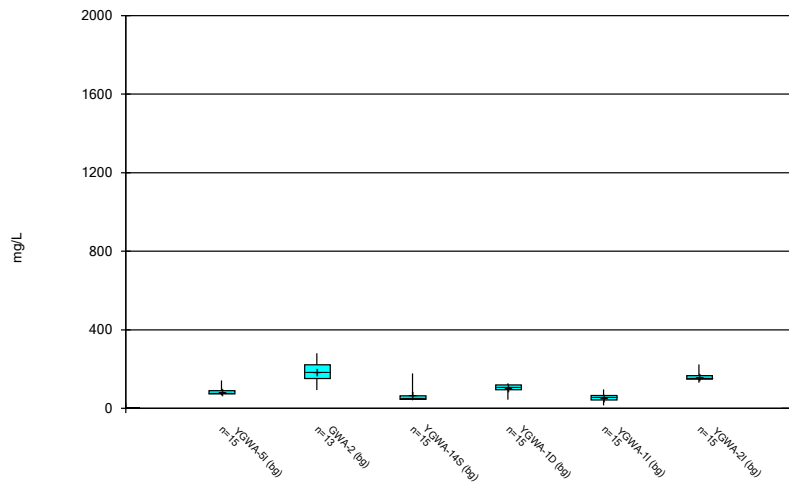
Constituent: Total Dissolved Solids [TDS] Analysis Run 12/1/2020 12:07 PM
 Plant Yates Client: Southern Company Data: Yates Ash Pond1

Box & Whiskers Plot



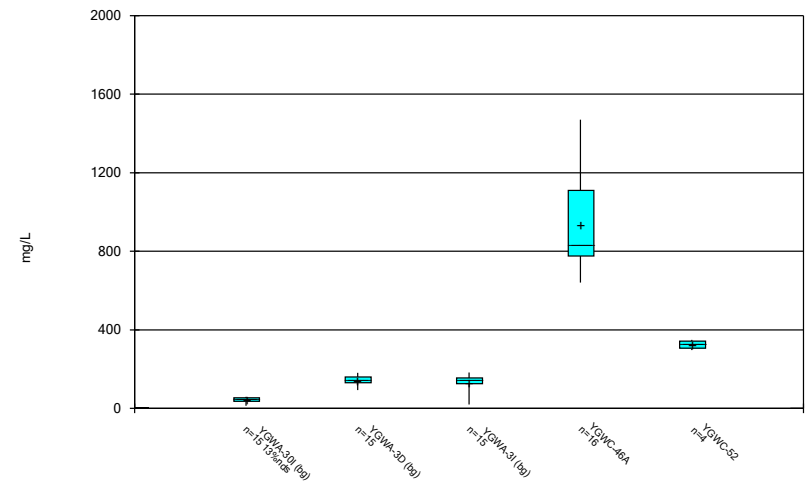
Constituent: Total Dissolved Solids [TDS] Analysis Run 12/1/2020 12:07 PM
 Plant Yates Client: Southern Company Data: Yates Ash Pond1

Box & Whiskers Plot



Constituent: Total Dissolved Solids [TDS] Analysis Run 12/1/2020 12:07 PM
 Plant Yates Client: Southern Company Data: Yates Ash Pond1

Box & Whiskers Plot



Constituent: Total Dissolved Solids [TDS] Analysis Run 12/1/2020 12:07 PM
 Plant Yates Client: Southern Company Data: Yates Ash Pond1

FIGURE C.

Outlier Summary

Plant Yates Client: Southern Company Data: Yates Ash Pond1 Printed 11/23/2020, 2:09 PM

	YGWC-45 Cobalt (mg/L)	GWA-2 Cobalt (mg/L)	YGWA-47 pH (S.U.)
4/2/2018			6.3 (o)
4/3/2018	<0.01 (o)		
8/26/2020		0.2 (o)	
9/22/2020		0.16 (o)	

FIGURE D.

Appendix III - Interwell Prediction Limits - Significant Results

Plant Yates Client: Southern Company Data: Yates Ash Pond1 Printed 11/25/2020, 7:46 PM

Constituent	Well	Upper Lim.	Lower Lim.	Date	Observ.	Sig.	Bg.N	Bg Mean	Std. Dev.	%NDs	ND Adj.	Transform	Alpha	Method
Boron (mg/L)	YGWC-44	0.16	n/a	9/22/2020	0.59	Yes	274	n/a	n/a	45.62	n/a	n/a	0.00004922	NP Inter (normality) 1 of 2
Boron (mg/L)	YGWC-45	0.16	n/a	9/23/2020	0.32	Yes	274	n/a	n/a	45.62	n/a	n/a	0.00004922	NP Inter (normality) 1 of 2
Boron (mg/L)	YGWC-46A	0.16	n/a	9/23/2020	2	Yes	274	n/a	n/a	45.62	n/a	n/a	0.00004922	NP Inter (normality) 1 of 2
Calcium (mg/L)	YGWC-45	37	n/a	9/23/2020	50	Yes	274	n/a	n/a	1.095	n/a	n/a	0.00004922	NP Inter (normality) 1 of 2
Calcium (mg/L)	YGWC-46A	37	n/a	9/23/2020	104	Yes	274	n/a	n/a	1.095	n/a	n/a	0.00004922	NP Inter (normality) 1 of 2
Calcium (mg/L)	YGWC-52	37	n/a	9/22/2020	53.5	Yes	274	n/a	n/a	1.095	n/a	n/a	0.00004922	NP Inter (normality) 1 of 2
Chloride (mg/L)	YGWC-44	7.9	n/a	9/22/2020	14.4	Yes	274	n/a	n/a	0	n/a	n/a	0.00004922	NP Inter (normality) 1 of 2
Chloride (mg/L)	YGWC-46A	7.9	n/a	9/23/2020	28.1	Yes	274	n/a	n/a	0	n/a	n/a	0.00004922	NP Inter (normality) 1 of 2
Sulfate (mg/L)	YGWC-45	160	n/a	9/23/2020	170	Yes	274	n/a	n/a	5.839	n/a	n/a	0.00004922	NP Inter (normality) 1 of 2
Sulfate (mg/L)	YGWC-46A	160	n/a	9/23/2020	430	Yes	274	n/a	n/a	5.839	n/a	n/a	0.00004922	NP Inter (normality) 1 of 2
Total Dissolved Solids (mg/L)	YGWC-44	208.9	n/a	9/22/2020	294	Yes	274	10.05	2.547	0.7299	None	sqrt(x)	0.00188	Param Inter 1 of 2
Total Dissolved Solids (mg/L)	YGWC-45	208.9	n/a	9/23/2020	404	Yes	274	10.05	2.547	0.7299	None	sqrt(x)	0.00188	Param Inter 1 of 2
Total Dissolved Solids (mg/L)	YGWC-46A	208.9	n/a	9/23/2020	832	Yes	274	10.05	2.547	0.7299	None	sqrt(x)	0.00188	Param Inter 1 of 2
Total Dissolved Solids (mg/L)	YGWC-52	208.9	n/a	9/22/2020	296	Yes	274	10.05	2.547	0.7299	None	sqrt(x)	0.00188	Param Inter 1 of 2

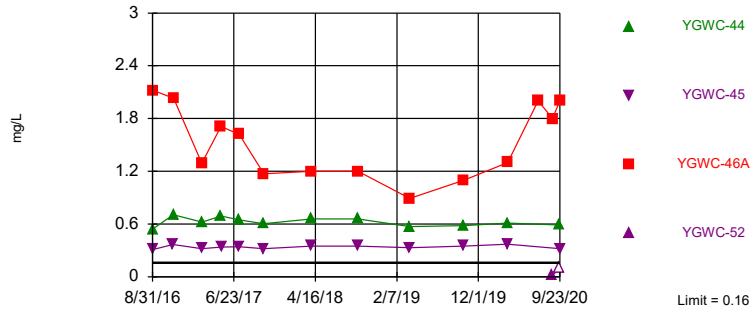
Appendix III - Interwell Prediction Limits - All Results

Plant Yates Client: Southern Company Data: Yates Ash Pond1 Printed 11/25/2020, 7:46 PM

Constituent	Well	Upper Lim.	Lower Lim.	Date	Observ.	Sig.	Bg.N	Bg Mean	Std. Dev.	%NDs	ND Adj.	Transform	Alpha	Method
Boron (mg/L)	YGWC-44	0.16	n/a	9/22/2020	0.59	Yes	274	n/a	n/a	45.62	n/a	n/a	0.00004922	NP Inter (normality) 1 of 2
Boron (mg/L)	YGWC-45	0.16	n/a	9/23/2020	0.32	Yes	274	n/a	n/a	45.62	n/a	n/a	0.00004922	NP Inter (normality) 1 of 2
Boron (mg/L)	YGWC-46A	0.16	n/a	9/23/2020	2	Yes	274	n/a	n/a	45.62	n/a	n/a	0.00004922	NP Inter (normality) 1 of 2
Boron (mg/L)	YGWC-52	0.16	n/a	9/22/2020	0.1ND	No	274	n/a	n/a	45.62	n/a	n/a	0.00004922	NP Inter (normality) 1 of 2
Calcium (mg/L)	YGWC-44	37	n/a	9/22/2020	30.4	No	274	n/a	n/a	1.095	n/a	n/a	0.00004922	NP Inter (normality) 1 of 2
Calcium (mg/L)	YGWC-45	37	n/a	9/23/2020	50	Yes	274	n/a	n/a	1.095	n/a	n/a	0.00004922	NP Inter (normality) 1 of 2
Calcium (mg/L)	YGWC-46A	37	n/a	9/23/2020	104	Yes	274	n/a	n/a	1.095	n/a	n/a	0.00004922	NP Inter (normality) 1 of 2
Calcium (mg/L)	YGWC-52	37	n/a	9/22/2020	53.5	Yes	274	n/a	n/a	1.095	n/a	n/a	0.00004922	NP Inter (normality) 1 of 2
Chloride (mg/L)	YGWC-44	7.9	n/a	9/22/2020	14.4	Yes	274	n/a	n/a	0	n/a	n/a	0.00004922	NP Inter (normality) 1 of 2
Chloride (mg/L)	YGWC-45	7.9	n/a	9/23/2020	4.9	No	274	n/a	n/a	0	n/a	n/a	0.00004922	NP Inter (normality) 1 of 2
Chloride (mg/L)	YGWC-46A	7.9	n/a	9/23/2020	28.1	Yes	274	n/a	n/a	0	n/a	n/a	0.00004922	NP Inter (normality) 1 of 2
Chloride (mg/L)	YGWC-52	7.9	n/a	9/22/2020	4.1	No	274	n/a	n/a	0	n/a	n/a	0.00004922	NP Inter (normality) 1 of 2
Fluoride (mg/L)	YGWC-44	0.68	n/a	9/22/2020	0.1ND	No	327	n/a	n/a	68.5	n/a	n/a	0.00004922	NP Inter (NDs) 1 of 2
Fluoride (mg/L)	YGWC-45	0.68	n/a	9/23/2020	0.082J	No	327	n/a	n/a	68.5	n/a	n/a	0.00004922	NP Inter (NDs) 1 of 2
Fluoride (mg/L)	YGWC-46A	0.68	n/a	9/23/2020	0.12	No	327	n/a	n/a	68.5	n/a	n/a	0.00004922	NP Inter (NDs) 1 of 2
Fluoride (mg/L)	YGWC-52	0.68	n/a	9/22/2020	0.1ND	No	327	n/a	n/a	68.5	n/a	n/a	0.00004922	NP Inter (NDs) 1 of 2
pH (S.U.)	YGWC-44	7.91	4.86	9/22/2020	5.53	No	339	n/a	n/a	0	n/a	n/a	0.00009844	NP Inter (normality) 1 of 2
pH (S.U.)	YGWC-45	7.91	4.86	9/23/2020	6.57	No	339	n/a	n/a	0	n/a	n/a	0.00009844	NP Inter (normality) 1 of 2
pH (S.U.)	YGWC-46A	7.91	4.86	9/23/2020	6.81	No	339	n/a	n/a	0	n/a	n/a	0.00009844	NP Inter (normality) 1 of 2
pH (S.U.)	YGWC-52	7.91	4.86	9/22/2020	5.91	No	339	n/a	n/a	0	n/a	n/a	0.00009844	NP Inter (normality) 1 of 2
Sulfate (mg/L)	YGWC-44	160	n/a	9/22/2020	130	No	274	n/a	n/a	5.839	n/a	n/a	0.00004922	NP Inter (normality) 1 of 2
Sulfate (mg/L)	YGWC-45	160	n/a	9/23/2020	170	Yes	274	n/a	n/a	5.839	n/a	n/a	0.00004922	NP Inter (normality) 1 of 2
Sulfate (mg/L)	YGWC-46A	160	n/a	9/23/2020	430	Yes	274	n/a	n/a	5.839	n/a	n/a	0.00004922	NP Inter (normality) 1 of 2
Sulfate (mg/L)	YGWC-52	160	n/a	9/22/2020	156	No	274	n/a	n/a	5.839	n/a	n/a	0.00004922	NP Inter (normality) 1 of 2
Total Dissolved Solids (mg/L)	YGWC-44	208.9	n/a	9/22/2020	294	Yes	274	10.05	2.547	0.7299	None	sqrt(x)	0.00188	Param Inter 1 of 2
Total Dissolved Solids (mg/L)	YGWC-45	208.9	n/a	9/23/2020	404	Yes	274	10.05	2.547	0.7299	None	sqrt(x)	0.00188	Param Inter 1 of 2
Total Dissolved Solids (mg/L)	YGWC-46A	208.9	n/a	9/23/2020	832	Yes	274	10.05	2.547	0.7299	None	sqrt(x)	0.00188	Param Inter 1 of 2
Total Dissolved Solids (mg/L)	YGWC-52	208.9	n/a	9/22/2020	296	Yes	274	10.05	2.547	0.7299	None	sqrt(x)	0.00188	Param Inter 1 of 2

Exceeds Limit: YGWC-44, YGWC-45,
YGWC-46A

Prediction Limit
Interwell Non-parametric

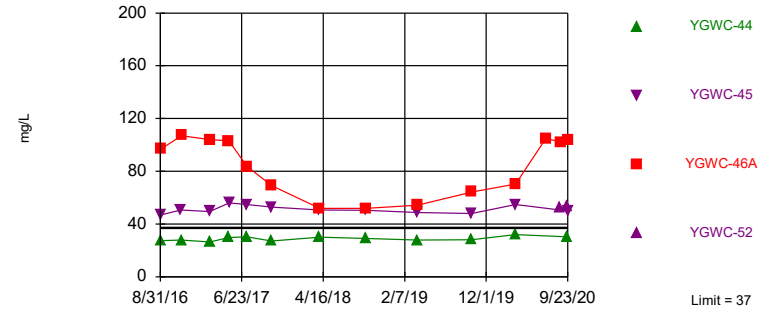


Non-parametric test used in lieu of parametric prediction limit because the Chi Squared normality test showed the data to be non-normal at the 0.01 alpha level. Limit is highest of 274 background values. 45.62% NDs. Annual per-constituent alpha = 0.0003937. Individual comparison alpha = 0.00004922 (1 of 2). Comparing 4 points to limit.

Constituent: Boron Analysis Run 11/25/2020 7:45 PM View: Appendix III
Plant Yates Client: Southern Company Data: Yates Ash Pond1

Exceeds Limit: YGWC-45, YGWC-46A,
YGWC-52

Prediction Limit
Interwell Non-parametric

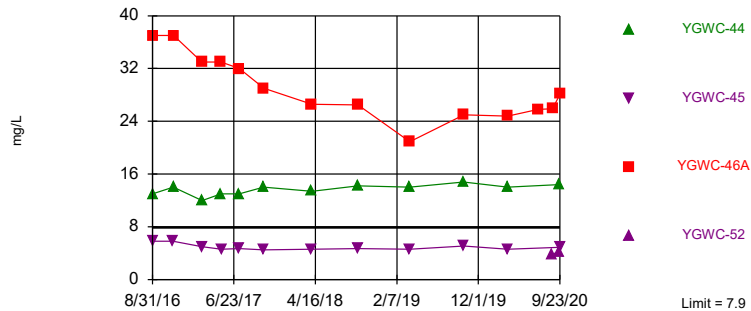


Non-parametric test used in lieu of parametric prediction limit because the Chi Squared normality test showed the data to be non-normal at the 0.01 alpha level. Limit is highest of 274 background values. 1.095% NDs. Annual per-constituent alpha = 0.0003937. Individual comparison alpha = 0.00004922 (1 of 2). Comparing 4 points to limit.

Constituent: Calcium Analysis Run 11/25/2020 7:45 PM View: Appendix III
Plant Yates Client: Southern Company Data: Yates Ash Pond1

Exceeds Limit: YGWC-44, YGWC-46A

Prediction Limit
Interwell Non-parametric

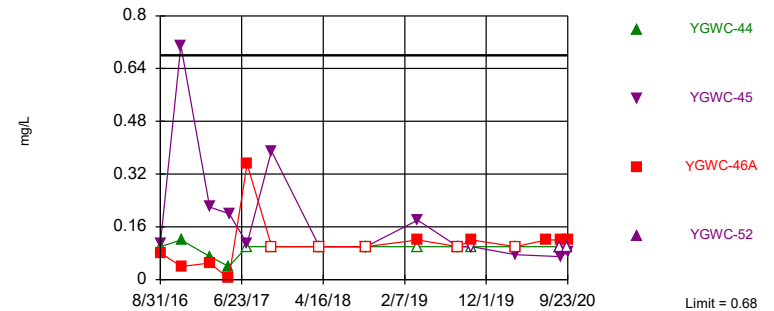


Non-parametric test used in lieu of parametric prediction limit because the Chi Squared normality test showed the data to be non-normal at the 0.01 alpha level. Limit is highest of 274 background values. Annual per-constituent alpha = 0.0003937. Individual comparison alpha = 0.00004922 (1 of 2). Comparing 4 points to limit.

Constituent: Chloride Analysis Run 11/25/2020 7:45 PM View: Appendix III
Plant Yates Client: Southern Company Data: Yates Ash Pond1

Within Limit

Prediction Limit
Interwell Non-parametric

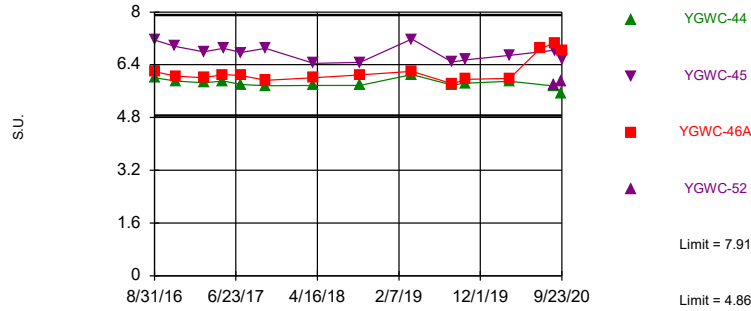


Non-parametric test used in lieu of parametric prediction limit because censored data exceeded 50%. Limit is highest of 327 background values. 68.5% NDs. Annual per-constituent alpha = 0.0003937. Individual comparison alpha = 0.00004922 (1 of 2). Comparing 4 points to limit.

Constituent: Fluoride Analysis Run 11/25/2020 7:45 PM View: Appendix III
Plant Yates Client: Southern Company Data: Yates Ash Pond1

Within Limits

Prediction Limit
Interwell Non-parametric

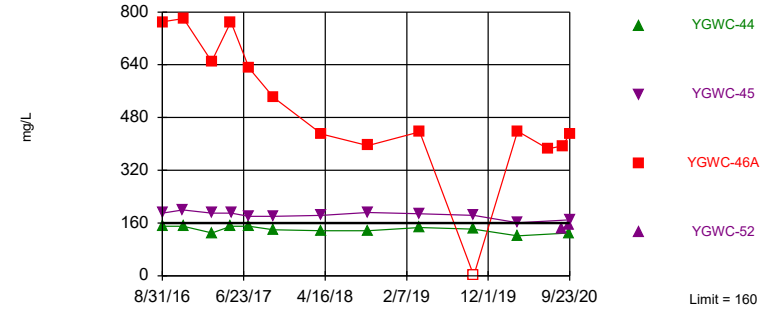


Non-parametric test used in lieu of parametric prediction limit because the Chi Squared normality test showed the data to be non-normal at the 0.01 alpha level. Limits are highest and lowest of 339 background values. Annual per-constituent alpha = 0.0007874. Individual comparison alpha = 0.00009844 (1 of 2). Comparing 4 points to limit.

Constituent: pH Analysis Run 11/25/2020 7:45 PM View: Appendix III
Plant Yates Client: Southern Company Data: Yates Ash Pond1

Hollow symbols indicate censored values.
Exceeds Limit: YGWC-45, YGWC-46A

Prediction Limit
Interwell Non-parametric

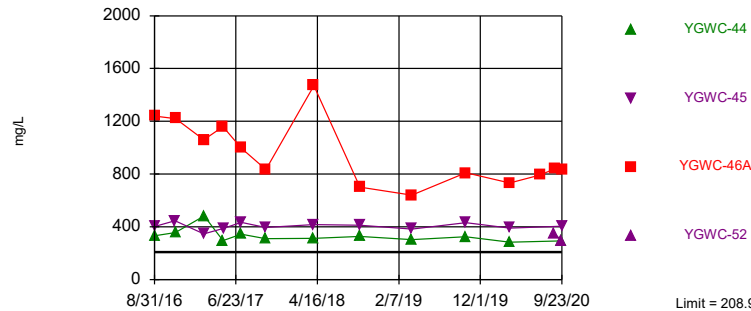


Non-parametric test used in lieu of parametric prediction limit because the Chi Squared normality test showed the data to be non-normal at the 0.01 alpha level. Limit is highest of 274 background values. 5.839% NDs. Annual per-constituent alpha = 0.0003937. Individual comparison alpha = 0.00004922 (1 of 2). Comparing 4 points to limit.

Constituent: Sulfate Analysis Run 11/25/2020 7:45 PM View: Appendix III
Plant Yates Client: Southern Company Data: Yates Ash Pond1

Exceeds Limit: YGWC-44, YGWC-45, YGWC-46A, YGWC-52

Prediction Limit
Interwell Parametric



Background Data Summary (based on square root transformation): Mean=10.05, Std. Dev.=2.547, n=274, 0.7299% NDs. Normality test: Chi Squared @alpha = 0.01, calculated = 12.86, critical = 14.07. Kappa = 1.728 (c=7, w=4, 1 of 2, event alpha = 0.05132). N exceeds UG tables; Kappa based on n=150. Report alpha = 0.007498. Individual comparison alpha = 0.00188. Comparing 4 points to limit.

Constituent: Total Dissolved Solids Analysis Run 11/25/2020 7:45 PM View: Appendix III
Plant Yates Client: Southern Company Data: Yates Ash Pond1

Prediction Limit

Constituent: Boron (mg/L) Analysis Run 11/25/2020 7:46 PM View: Appendix III

Plant Yates Client: Southern Company Data: Yates Ash Pond1

	YGWA-1I (bg)	YGWA-3I (bg)	YGWA-1D (bg)	YGWA-4I (bg)	YGWA-5D (bg)	YGWA-3D (bg)	YGWA-5I (bg)	YGWA-30I (bg)	YGWA-14S (bg)
6/1/2016	<0.1	<0.1	<0.1						
6/2/2016				<0.1	<0.1	<0.1	<0.1	<0.1	<0.1
6/6/2016									
6/7/2016									
7/25/2016	<0.1	<0.1						<0.1	
7/26/2016			0.0055 (J)	0.0047 (J)	0.0052 (J)	0.0097 (J)	<0.1		0.0177 (J)
7/27/2016									
7/28/2016									
8/30/2016									
8/31/2016									
9/1/2016									
9/13/2016	<0.1		<0.1						
9/14/2016		<0.1		<0.1	0.0071 (J)		0.01 (J)		
9/15/2016						0.0102 (J)			0.0214 (J)
9/16/2016									
9/19/2016								<0.1	
11/1/2016		<0.1	0.0086 (J)			<0.1		<0.1	
11/2/2016				<0.1	<0.1				<0.1
11/3/2016									
11/4/2016	<0.1						<0.1		
11/14/2016									
11/15/2016									
11/16/2016									
11/28/2016									
12/15/2016									
1/10/2017									0.0198 (J)
1/11/2017		<0.1	0.0074 (J)			<0.1			
1/12/2017					0.0076 (J)		<0.1		
1/13/2017				<0.1					
1/16/2017	<0.1							<0.1	
2/21/2017								<0.1	
2/22/2017									
2/24/2017									
2/27/2017									
2/28/2017									
3/1/2017		<0.1							
3/2/2017	<0.1		0.008 (J)			0.0084 (J)			
3/3/2017									
3/6/2017				<0.1					
3/7/2017					0.0089 (J)		<0.1		
3/8/2017									0.0189 (J)
4/26/2017		<0.1				<0.1		<0.1	0.0161 (J)
4/27/2017	<0.1		0.0066 (J)						
4/28/2017									
5/1/2017				<0.1	0.0061 (J)				
5/2/2017							<0.1		
5/8/2017									
5/9/2017									
5/26/2017									
6/27/2017	0.006 (J)		0.0087 (J)		0.0079 (J)		<0.1		
6/28/2017		<0.1				<0.1			
6/29/2017				<0.1					

Prediction Limit

Constituent: Boron (mg/L) Analysis Run 11/25/2020 7:46 PM View: Appendix III

Plant Yates Client: Southern Company Data: Yates Ash Pond1

	YGWA-1I (bg)	YGWA-3I (bg)	YGWA-1D (bg)	YGWA-4I (bg)	YGWA-5D (bg)	YGWA-3D (bg)	YGWA-5I (bg)	YGWA-30I (bg)	YGWA-14S (bg)
6/30/2017								<0.1	0.0173 (J)
7/11/2017									
7/13/2017									
7/17/2017									
10/3/2017	0.0071 (J)		0.0072 (J)		0.0094 (J)		<0.1		
10/4/2017		<0.1				<0.1		<0.1	
10/5/2017				<0.1					0.0173 (J)
10/10/2017									
10/11/2017									
10/12/2017									
10/16/2017									
11/20/2017									
1/10/2018									
1/11/2018									
2/19/2018									
2/20/2018									
4/2/2018									
4/3/2018									
4/4/2018									
6/5/2018			0.0052 (J)						
6/6/2018	<0.1				0.0098 (J)				
6/7/2018				0.0045 (J)		0.004 (J)	<0.1		
6/8/2018		<0.1							0.013 (J)
6/11/2018								0.014 (J)	
6/28/2018									
8/6/2018									
8/7/2018									
9/19/2018									
9/24/2018									
9/25/2018									
9/26/2018				0.005 (J)	0.01 (J)		0.0057 (J)		
10/1/2018	0.0049 (J)	<0.1	0.021 (J)			<0.1			0.015 (J)
10/2/2018								<0.1	
2/25/2019									
3/26/2019									
3/27/2019									
3/28/2019	<0.1		0.005 (J)						
3/29/2019									0.014 (J)
4/1/2019		<0.1				<0.1		<0.1	
4/2/2019									
4/3/2019				0.0055 (J)	0.0076 (J)		0.0044 (J)		
6/12/2019									
9/24/2019	0.0055 (J)		0.0064 (J)		0.01 (J)		0.0049 (J)		
9/25/2019		<0.1		<0.1		0.0054 (J)		<0.1	0.018 (J)
9/26/2019									
10/8/2019									
10/9/2019									
3/17/2020									
3/18/2020	0.0087 (J)								0.02 (J)
3/19/2020		0.0053 (J)	0.0085 (J)			0.0073 (J)		0.0052 (J)	
3/24/2020					0.011 (J)		0.0068 (J)		
3/25/2020				0.011 (J)					

Prediction Limit

Constituent: Boron (mg/L) Analysis Run 11/25/2020 7:46 PM View: Appendix III

Plant Yates Client: Southern Company Data: Yates Ash Pond1

	YGWA-18I (bg)	YGWA-18S (bg)	YGWA-17S (bg)	YGWA-20S (bg)	YGWA-21I (bg)	YGWA-47 (bg)	YGWC-44	GWA-2 (bg)	YGWC-45
6/1/2016									
6/2/2016									
6/6/2016	<0.1	<0.1							
6/7/2016			<0.1	<0.1	<0.1				
7/25/2016									
7/26/2016									
7/27/2016	<0.1	0.0059 (J)	0.008 (J)	<0.1					
7/28/2016					<0.1				
8/30/2016						0.0166 (J)			
8/31/2016							0.541	0.0315 (J)	0.308
9/1/2016									
9/13/2016									
9/14/2016									
9/15/2016									
9/16/2016		0.0079 (J)	0.0086 (J)						
9/19/2016	<0.1			<0.1	<0.1				
11/1/2016									
11/2/2016				<0.1					
11/3/2016	<0.1	0.0082 (J)	0.0077 (J)		<0.1				
11/4/2016									
11/14/2016						0.0166 (J)			0.368
11/15/2016							0.706		
11/16/2016									
11/28/2016								0.0095 (J)	
12/15/2016									
1/10/2017									
1/11/2017	<0.1	0.0096 (J)	0.0092 (J)						
1/12/2017									
1/13/2017				<0.1	<0.1				
1/16/2017									
2/21/2017									
2/22/2017								<0.1	
2/24/2017						0.0145 (J)			
2/27/2017									0.321
2/28/2017							0.623		
3/1/2017	<0.1	<0.1							
3/2/2017			0.0095 (J)						
3/3/2017									
3/6/2017				<0.1	<0.1				
3/7/2017									
3/8/2017									
4/26/2017	<0.1	0.0091 (J)		<0.1	<0.1				
4/27/2017									
4/28/2017									
5/1/2017									
5/2/2017			<0.1						
5/8/2017						0.0141 (J)	0.69	0.0084 (J)	
5/9/2017									0.338
5/26/2017									
6/27/2017									
6/28/2017	<0.1	0.0079 (J)							
6/29/2017			0.0074 (J)	<0.1	<0.1				

Prediction Limit

Constituent: Boron (mg/L) Analysis Run 11/25/2020 7:46 PM View: Appendix III
Plant Yates Client: Southern Company Data: Yates Ash Pond1

	YGWC-46A	YGWA-2I (bg)	YGWA-39 (bg)	YGWA-40 (bg)	YGWC-52
6/1/2016					
6/2/2016					
6/6/2016					
6/7/2016					
7/25/2016					
7/26/2016					
7/27/2016					
7/28/2016					
8/30/2016					
8/31/2016					
9/1/2016	2.12				
9/13/2016					
9/14/2016		<0.1			
9/15/2016					
9/16/2016					
9/19/2016					
11/1/2016					
11/2/2016					
11/3/2016					
11/4/2016		<0.1			
11/14/2016					
11/15/2016					
11/16/2016	2.03				
11/28/2016					
12/15/2016		0.0107 (J)			
1/10/2017					
1/11/2017					
1/12/2017					
1/13/2017					
1/16/2017		<0.1			
2/21/2017					
2/22/2017					
2/24/2017					
2/27/2017	1.29				
2/28/2017					
3/1/2017					
3/2/2017					
3/3/2017		<0.1			
3/6/2017					
3/7/2017					
3/8/2017					
4/26/2017					
4/27/2017					
4/28/2017		<0.1			
5/1/2017					
5/2/2017					
5/8/2017	1.71				
5/9/2017					
5/26/2017		<0.1			
6/27/2017					
6/28/2017		<0.1			
6/29/2017					

Prediction Limit

Constituent: Boron (mg/L) Analysis Run 11/25/2020 7:46 PM View: Appendix III

Plant Yates Client: Southern Company Data: Yates Ash Pond1

	YGWC-46A	YGWA-2I (bg)	YGWA-39 (bg)	YGWA-40 (bg)	YGWC-52
6/30/2017					
7/11/2017					
7/13/2017	1.62				
7/17/2017					
10/3/2017		<0.1			
10/4/2017					
10/5/2017					
10/10/2017					
10/11/2017	1.17		0.0135 (J)		
10/12/2017				0.0401	
10/16/2017					
11/20/2017			0.0251 (J)	0.156	
1/10/2018				0.15	
1/11/2018			0.0255 (J)		
2/19/2018				0.146	
2/20/2018			<0.1		
4/2/2018					
4/3/2018			0.033 (J)	0.12	
4/4/2018	1.2				
6/5/2018					
6/6/2018					
6/7/2018		<0.1			
6/8/2018					
6/11/2018					
6/28/2018			0.053	0.16	
8/6/2018					
8/7/2018			0.024 (J)	0.12	
9/19/2018	1.2				
9/24/2018			0.028 (J)	0.099	
9/25/2018					
9/26/2018					
10/1/2018		<0.1			
10/2/2018					
2/25/2019					
3/26/2019				0.096	
3/27/2019	0.89		0.017 (J)		
3/28/2019					
3/29/2019		0.0065 (J)			
4/1/2019					
4/2/2019					
4/3/2019					
6/12/2019					
9/24/2019		0.0076 (J)			
9/25/2019					
9/26/2019					
10/8/2019					
10/9/2019	1.1		0.017 (J)	0.079	
3/17/2020	1.3				
3/18/2020					
3/19/2020		0.0073 (J)			
3/24/2020				0.088 (J)	
3/25/2020			0.043 (J)		

Prediction Limit

Constituent: Boron (mg/L) Analysis Run 11/25/2020 7:46 PM View: Appendix III
Plant Yates Client: Southern Company Data: Yates Ash Pond1

	YGWC-46A	YGWA-21 (bg)	YGWA-39 (bg)	YGWA-40 (bg)	YGWC-52
7/6/2020	2				
8/27/2020					0.014 (J)
8/28/2020	1.8				
9/22/2020					<0.1
9/23/2020	2	<0.1			
9/24/2020			0.037 (J)	0.087 (J)	
9/25/2020					

Prediction Limit

Constituent: Calcium (mg/L) Analysis Run 11/25/2020 7:46 PM View: Appendix III

Plant Yates Client: Southern Company Data: Yates Ash Pond1

	YGWA-1I (bg)	YGWA-3I (bg)	YGWA-1D (bg)	YGWA-4I (bg)	YGWA-5D (bg)	YGWA-3D (bg)	YGWA-5I (bg)	YGWA-30I (bg)	YGWA-14S (bg)
6/1/2016	2.5	21	12						
6/2/2016				8.8	33	28	2.4	1.3	1.3
6/6/2016									
6/7/2016									
7/25/2016	2.16	20.3						1.17	
7/26/2016			11	7.69	32.3	24.5	2.12		1.24
7/27/2016									
7/28/2016									
8/30/2016									
8/31/2016									
9/1/2016									
9/13/2016	2.21		11.8						
9/14/2016		19.7		8.49	31		2.18		
9/15/2016						27			1.17
9/16/2016									
9/19/2016								1.05	
11/1/2016		18.4	11			25.6		1.14	
11/2/2016				7.83	30.9				1.23
11/3/2016									
11/4/2016	2.67						2.17 (J)		
11/14/2016									
11/15/2016									
11/16/2016									
11/28/2016									
12/15/2016									
1/10/2017									1.24
1/11/2017		20.3	11.2			27.5			
1/12/2017					35.7		2.37		
1/13/2017				8.08					
1/16/2017	2.45							1.23	
2/21/2017								1.25	
2/22/2017									
2/24/2017									
2/27/2017									
2/28/2017									
3/1/2017		18.6							
3/2/2017	2.57		11			27.5			
3/3/2017									
3/6/2017				8.64					
3/7/2017					32.7		2.34		
3/8/2017									1.21
4/26/2017		25.6				30.4		1.03	1.14
4/27/2017	2.38		11.1						
4/28/2017									
5/1/2017				13.4	37				
5/2/2017							2.17		
5/8/2017									
5/9/2017									
5/26/2017									
6/27/2017	2.36		13.8		36.5		2.13		
6/28/2017		23.9				29.8			
6/29/2017				8.81					

Prediction Limit

Constituent: Calcium (mg/L) Analysis Run 11/25/2020 7:46 PM View: Appendix III

Plant Yates Client: Southern Company Data: Yates Ash Pond1

	YGWA-1I (bg)	YGWA-3I (bg)	YGWA-1D (bg)	YGWA-4I (bg)	YGWA-5D (bg)	YGWA-3D (bg)	YGWA-5I (bg)	YGWA-30I (bg)	YGWA-14S (bg)
6/30/2017								1.13	1.24
7/11/2017									
7/13/2017									
7/17/2017									
10/3/2017	2.21		14		30.9		2.15		
10/4/2017		22.1				29.7		1.09	
10/5/2017				9.29					1.11
10/10/2017									
10/11/2017									
10/12/2017									
10/16/2017									
11/20/2017									
1/10/2018									
1/11/2018									
2/19/2018									
2/20/2018									
4/2/2018									
4/3/2018									
4/4/2018									
6/5/2018			15.2 (J)						
6/6/2018	2.3				26.2				
6/7/2018				8.2		29.1	2.3		
6/8/2018		21.9 (J)							1.1
6/11/2018							1.1		
6/28/2018									
8/6/2018									
8/7/2018									
9/19/2018									
9/24/2018									
9/25/2018									
9/26/2018				9.5 (J)	25.8		2.3		
10/1/2018	1.8	19.7	15.1			26.9			0.99
10/2/2018								1.1	
2/25/2019									
3/26/2019									
3/27/2019									
3/28/2019	2.2		13.3 (J)						
3/29/2019									1.1
4/1/2019		20.4 (J)				30.1		1.3	
4/2/2019									
4/3/2019				8.4	24.7 (J)		2.8		
6/12/2019									
9/24/2019	2.3		15.8		25.8		2.5		
9/25/2019		22.4		9.5		29.5		1.1	1.1
9/26/2019									
10/8/2019									
10/9/2019									
3/17/2020									
3/18/2020	2.1								1.1
3/19/2020		21.9	15			31.5		1.2	
3/24/2020					26.1		2.5		
3/25/2020				10.5					

Prediction Limit

Constituent: Calcium (mg/L) Analysis Run 11/25/2020 7:46 PM View: Appendix III
 Plant Yates Client: Southern Company Data: Yates Ash Pond1

	YGWA-18I (bg)	YGWA-18S (bg)	YGWA-17S (bg)	YGWA-20S (bg)	YGWA-21I (bg)	YGWA-47 (bg)	YGWC-44	GWA-2 (bg)	YGWC-45
6/1/2016									
6/2/2016									
6/6/2016	6.2	1.4							
6/7/2016			2.2	2.3	3.7				
7/25/2016									
7/26/2016									
7/27/2016	4.73	1.19	2	2.08					
7/28/2016					3.15				
8/30/2016						20.9			
8/31/2016							27.3	9.31	46.7
9/1/2016									
9/13/2016									
9/14/2016									
9/15/2016									
9/16/2016		1.5	1.97						
9/19/2016	4.76			1.97	3.17				
11/1/2016									
11/2/2016				2.13					
11/3/2016	5.25	1.31	1.99		3.4				
11/4/2016									
11/14/2016						18.6			50.6
11/15/2016							27.8		
11/16/2016									
11/28/2016								9.47 (B)	
12/15/2016									
1/10/2017									
1/11/2017	4.74	1.25	2.28						
1/12/2017									
1/13/2017				2.45	4.98				
1/16/2017									
2/21/2017									
2/22/2017								10.4	
2/24/2017						16.1			
2/27/2017									49.4
2/28/2017							26.4		
3/1/2017	5.37	1.26							
3/2/2017			2.15						
3/3/2017									
3/6/2017				2.48	6.28				
3/7/2017									
3/8/2017									
4/26/2017	4.28	1.05		2.3	6.65				
4/27/2017									
4/28/2017									
5/1/2017									
5/2/2017			1.95						
5/8/2017						14.6	29.9	14.2	
5/9/2017									56
5/26/2017									
6/27/2017									
6/28/2017	4.95	1.06							
6/29/2017			2.02	2.54	6.04				

Prediction Limit

Constituent: Calcium (mg/L) Analysis Run 11/25/2020 7:46 PM View: Appendix III

Plant Yates Client: Southern Company Data: Yates Ash Pond1

	YGWC-46A	YGWA-2I (bg)	YGWA-39 (bg)	YGWA-40 (bg)	YGWC-52
6/1/2016					
6/2/2016					
6/6/2016					
6/7/2016					
7/25/2016					
7/26/2016					
7/27/2016					
7/28/2016					
8/30/2016					
8/31/2016					
9/1/2016	96.8				
9/13/2016					
9/14/2016		23.5			
9/15/2016					
9/16/2016					
9/19/2016					
11/1/2016					
11/2/2016					
11/3/2016					
11/4/2016		23.7			
11/14/2016					
11/15/2016					
11/16/2016	107				
11/28/2016					
12/15/2016		23.1			
1/10/2017					
1/11/2017					
1/12/2017					
1/13/2017					
1/16/2017		23.3			
2/21/2017					
2/22/2017					
2/24/2017					
2/27/2017	104				
2/28/2017					
3/1/2017					
3/2/2017					
3/3/2017		25.1			
3/6/2017					
3/7/2017					
3/8/2017					
4/26/2017					
4/27/2017					
4/28/2017		30.7			
5/1/2017					
5/2/2017					
5/8/2017	103				
5/9/2017					
5/26/2017		26.2			
6/27/2017					
6/28/2017		26.1			
6/29/2017					

Prediction Limit

Constituent: Calcium (mg/L) Analysis Run 11/25/2020 7:46 PM View: Appendix III

Plant Yates Client: Southern Company Data: Yates Ash Pond1

	YGWC-46A	YGWA-2I (bg)	YGWA-39 (bg)	YGWA-40 (bg)	YGWC-52
6/30/2017					
7/11/2017					
7/13/2017	83.7				
7/17/2017					
10/3/2017		26.7			
10/4/2017					
10/5/2017					
10/10/2017					
10/11/2017	69		2.74		
10/12/2017				2.9	
10/16/2017					
11/20/2017			1.81	10.4	
1/10/2018				10.2	
1/11/2018			1.54		
2/19/2018				<25	
2/20/2018			1.71		
4/2/2018					
4/3/2018			1.4	6.3	
4/4/2018	51.9				
6/5/2018					
6/6/2018					
6/7/2018		25			
6/8/2018					
6/11/2018					
6/28/2018			1.4	6.7	
8/6/2018					
8/7/2018			1.2	6.3	
9/19/2018	51.9				
9/24/2018			1.1	5.7	
9/25/2018					
9/26/2018					
10/1/2018		25			
10/2/2018					
2/25/2019					
3/26/2019				5.6	
3/27/2019	54.2		1.5		
3/28/2019					
3/29/2019		23.5 (J)			
4/1/2019					
4/2/2019					
4/3/2019					
6/12/2019					
9/24/2019		26.4			
9/25/2019					
9/26/2019					
10/8/2019					
10/9/2019	64.2		2.4	4.9	
3/17/2020	70.4				
3/18/2020					
3/19/2020		27.4			
3/24/2020				4.8	
3/25/2020			2.7		

Prediction Limit

Constituent: Calcium (mg/L) Analysis Run 11/25/2020 7:46 PM View: Appendix III
Plant Yates Client: Southern Company Data: Yates Ash Pond1

	YGWC-46A	YGWA-21 (bg)	YGWA-39 (bg)	YGWA-40 (bg)	YGWC-52
7/6/2020	105				
8/27/2020					52.3
8/28/2020	102				
9/22/2020					53.5
9/23/2020	104	26.3			
9/24/2020			3.7	4.4	
9/25/2020					

Prediction Limit

Constituent: Chloride (mg/L) Analysis Run 11/25/2020 7:46 PM View: Appendix III

Plant Yates Client: Southern Company Data: Yates Ash Pond1

	YGWA-1I (bg)	YGWA-3I (bg)	YGWA-1D (bg)	YGWA-4I (bg)	YGWA-5D (bg)	YGWA-3D (bg)	YGWA-5I (bg)	YGWA-30I (bg)	YGWA-14S (bg)
6/1/2016	1.6	1.3	1.3						
6/2/2016				3.7	7.2	1.4	4.3	1.9	4.1
6/6/2016									
6/7/2016									
7/25/2016	1.4	1.3						1.7	
7/26/2016			1.2	3.6	6.6	1.6	4.4		4
7/27/2016									
7/28/2016									
8/30/2016									
8/31/2016									
9/1/2016									
9/13/2016	1.3		1.1						
9/14/2016		1.3		3.4	6.6		3.8		
9/15/2016						1.5			4.2
9/16/2016									
9/19/2016								1.6	
11/1/2016		1.4	1.3			1.7		1.8	
11/2/2016				4.5	7.6				4.9
11/3/2016									
11/4/2016	1.6						4.8		
11/14/2016									
11/15/2016									
11/16/2016									
11/28/2016									
12/15/2016									
1/10/2017									4.1
1/11/2017		1.1	1.1			1.2			
1/12/2017					6.8		3.8		
1/13/2017				4.2					
1/16/2017	1.4							1.7	
2/21/2017								1.7	
2/22/2017									
2/24/2017									
2/27/2017									
2/28/2017									
3/1/2017		1.1							
3/2/2017	1.3		1			1.2			
3/3/2017									
3/6/2017				3.6					
3/7/2017					6.8		4.5		
3/8/2017									4.2
4/26/2017		1.1				1.2		1.7	4.1
4/27/2017	1.3		1						
4/28/2017									
5/1/2017				4.3	7.2				
5/2/2017							4.6		
5/8/2017									
5/9/2017									
5/26/2017									
6/27/2017	1.4		1.1		7		4.3		
6/28/2017		1.2				1.3			
6/29/2017				4.2					

Prediction Limit

Constituent: Chloride (mg/L) Analysis Run 11/25/2020 7:46 PM View: Appendix III

Plant Yates Client: Southern Company Data: Yates Ash Pond1

	YGWA-1I (bg)	YGWA-3I (bg)	YGWA-1D (bg)	YGWA-4I (bg)	YGWA-5D (bg)	YGWA-3D (bg)	YGWA-5I (bg)	YGWA-30I (bg)	YGWA-14S (bg)
6/30/2017								1.8	3.7
7/11/2017									
7/13/2017									
7/17/2017									
10/3/2017	1.7		1.1		6.5		4.2		
10/4/2017		1.2				1.5		1.8	
10/5/2017				4.7					3.8
10/10/2017									
10/11/2017									
10/12/2017									
10/16/2017									
11/20/2017									
1/10/2018									
1/11/2018									
2/19/2018									
2/20/2018									
4/2/2018									
4/3/2018									
4/4/2018									
6/5/2018			1.1						
6/6/2018	1.4				4.7				
6/7/2018				4.4		1.2	4.5		
6/8/2018		1.2							3.4
6/11/2018								2	
6/28/2018									
8/6/2018									
8/7/2018									
9/19/2018									
9/24/2018									
9/25/2018									
9/26/2018				4.8	4.8		5.1		
10/1/2018	1.4	1.2	1.1			1.5			3.8
10/2/2018								1.8	
2/25/2019									
3/26/2019									
3/27/2019									
3/28/2019	1.5		1.4						
3/29/2019									4.2
4/1/2019		1.1				1.2		1.7	
4/2/2019									
4/3/2019				4.3	4		4.2		
6/12/2019									
9/24/2019	1.3		1.1		3.7		4.5		
9/25/2019		1.1		4.5		1.1		1.6	4.8
9/26/2019									
10/8/2019									
10/9/2019									
3/17/2020									
3/18/2020	1.4								5.2
3/19/2020		1.1	1.1			1.2		1.8	
3/24/2020					3.5		4.3		
3/25/2020				3.9					

Prediction Limit

Constituent: Chloride (mg/L) Analysis Run 11/25/2020 7:46 PM View: Appendix III

Plant Yates Client: Southern Company Data: Yates Ash Pond1

	YGWA-18I (bg)	YGWA-18S (bg)	YGWA-17S (bg)	YGWA-20S (bg)	YGWA-21I (bg)	YGWA-47 (bg)	YGWC-44	GWA-2 (bg)	YGWC-45
6/1/2016									
6/2/2016									
6/6/2016	6.8	6.4							
6/7/2016			4.5	1.9	2.8				
7/25/2016									
7/26/2016									
7/27/2016	6.7	6.2	4.5	1.9					
7/28/2016					2.6				
8/30/2016						5.2			
8/31/2016							13	4	5.8
9/1/2016									
9/13/2016									
9/14/2016									
9/15/2016									
9/16/2016		6.1	4.5						
9/19/2016	7			1.9	2.4				
11/1/2016									
11/2/2016				2.6					
11/3/2016	7.5	7.4	5.4		2.9				
11/4/2016									
11/14/2016						6.4			5.8
11/15/2016							14		
11/16/2016									
11/28/2016								4.2	
12/15/2016									
1/10/2017									
1/11/2017	6.5	6.1	4.7						
1/12/2017									
1/13/2017				2.3	2.5				
1/16/2017									
2/21/2017									
2/22/2017								3.7	
2/24/2017						5.5			
2/27/2017									5
2/28/2017							12		
3/1/2017	6.9	6							
3/2/2017			4.8						
3/3/2017									
3/6/2017				1.9	2.1				
3/7/2017									
3/8/2017									
4/26/2017	7	6.5		2	2.1				
4/27/2017									
4/28/2017									
5/1/2017									
5/2/2017			4.6						
5/8/2017						5.8	13	4.2	
5/9/2017									4.6
5/26/2017									
6/27/2017									
6/28/2017	7	6.4							
6/29/2017			4.5	2.6	2.8				

Prediction Limit

Constituent: Chloride (mg/L) Analysis Run 11/25/2020 7:46 PM View: Appendix III
Plant Yates Client: Southern Company Data: Yates Ash Pond1

	YGWC-46A	YGWA-2I (bg)	YGWA-39 (bg)	YGWA-40 (bg)	YGWC-52
6/1/2016					
6/2/2016					
6/6/2016					
6/7/2016					
7/25/2016					
7/26/2016					
7/27/2016					
7/28/2016					
8/30/2016					
8/31/2016					
9/1/2016	37				
9/13/2016					
9/14/2016		1.1			
9/15/2016					
9/16/2016					
9/19/2016					
11/1/2016					
11/2/2016					
11/3/2016					
11/4/2016		1.4			
11/14/2016					
11/15/2016					
11/16/2016	37				
11/28/2016					
12/15/2016		2.9			
1/10/2017					
1/11/2017					
1/12/2017					
1/13/2017					
1/16/2017		0.98			
2/21/2017					
2/22/2017					
2/24/2017					
2/27/2017	33				
2/28/2017					
3/1/2017					
3/2/2017					
3/3/2017		1.1			
3/6/2017					
3/7/2017					
3/8/2017					
4/26/2017					
4/27/2017					
4/28/2017		0.91			
5/1/2017					
5/2/2017					
5/8/2017	33				
5/9/2017					
5/26/2017		0.93			
6/27/2017					
6/28/2017		1			
6/29/2017					

Prediction Limit

Constituent: Chloride (mg/L) Analysis Run 11/25/2020 7:46 PM View: Appendix III
 Plant Yates Client: Southern Company Data: Yates Ash Pond1

	YGWC-46A	YGWA-2I (bg)	YGWA-39 (bg)	YGWA-40 (bg)	YGWC-52
6/30/2017					
7/11/2017					
7/13/2017	32				
7/17/2017					
10/3/2017		1.2			
10/4/2017					
10/5/2017					
10/10/2017					
10/11/2017	29		2.4		
10/12/2017				3.8	
10/16/2017					
11/20/2017			1.8	4.4	
1/10/2018				4.6	
1/11/2018			1.6		
2/19/2018				4.6	
2/20/2018			2		
4/2/2018					
4/3/2018			3.3	5.9	
4/4/2018	26.6				
6/5/2018					
6/6/2018					
6/7/2018		1			
6/8/2018					
6/11/2018					
6/28/2018			2.1	5	
8/6/2018					
8/7/2018			1.2	4.3	
9/19/2018	26.5				
9/24/2018			1.3	4.9	
9/25/2018					
9/26/2018					
10/1/2018		1.1			
10/2/2018					
2/25/2019					
3/26/2019				4.4	
3/27/2019	20.9		1.4		
3/28/2019					
3/29/2019		1.2			
4/1/2019					
4/2/2019					
4/3/2019					
6/12/2019					
9/24/2019		0.95 (J)			
9/25/2019					
9/26/2019					
10/8/2019					
10/9/2019	25		2.1	5.1	
3/17/2020	24.8				
3/18/2020					
3/19/2020		0.97 (J)			
3/24/2020				4.7	
3/25/2020			1.9		

Prediction Limit

Constituent: Chloride (mg/L) Analysis Run 11/25/2020 7:46 PM View: Appendix III
Plant Yates Client: Southern Company Data: Yates Ash Pond1

	YGWC-46A	YGWA-21 (bg)	YGWA-39 (bg)	YGWA-40 (bg)	YGWC-52
7/6/2020	25.8				
8/27/2020					3.9
8/28/2020	25.9				
9/22/2020					4.1
9/23/2020	28.1	0.88 (J)			
9/24/2020			2.7	5	
9/25/2020					

Prediction Limit

Constituent: Fluoride (mg/L) Analysis Run 11/25/2020 7:46 PM View: Appendix III

Plant Yates Client: Southern Company Data: Yates Ash Pond1

	YGWA-1I (bg)	YGWA-3I (bg)	YGWA-1D (bg)	YGWA-4I (bg)	YGWA-3D (bg)	YGWA-5D (bg)	YGWA-5I (bg)	YGWA-14S (bg)	YGWA-30I (bg)
6/1/2016	<0.1	0.15 (J)	0.12 (J)						
6/2/2016				<0.1	0.62	0.11 (J)	<0.1	<0.1	<0.1
6/6/2016									
6/7/2016									
7/25/2016	0.06 (J)	0.14 (J)							0.06 (J)
7/26/2016			0.08 (J)	<0.1	0.49	0.05 (J)	<0.1	0.02 (J)	
7/27/2016									
7/28/2016									
8/30/2016									
8/31/2016									
9/1/2016									
9/13/2016	<0.1		0.11 (J)						
9/14/2016		0.18 (J)		<0.1		0.04 (J)	<0.1		
9/15/2016					0.54			<0.1	
9/16/2016									
9/19/2016									<0.1
11/1/2016		<0.1	<0.1		0.68				<0.1
11/2/2016				<0.1		<0.1		<0.1	
11/3/2016									
11/4/2016	<0.1						<0.1		
11/14/2016									
11/15/2016									
11/16/2016									
11/28/2016									
12/15/2016									
1/10/2017								<0.1	
1/11/2017		0.09 (J)	0.05 (J)		0.49				
1/12/2017						0.04 (J)	<0.1		
1/13/2017				<0.1					
1/16/2017	<0.1								<0.1
2/21/2017									<0.1
2/22/2017									
2/24/2017									
2/27/2017									
2/28/2017									
3/1/2017		<0.1							
3/2/2017	<0.1		<0.1		0.48				
3/3/2017									
3/6/2017				<0.1					
3/7/2017						<0.1	<0.1		
3/8/2017								<0.1	
4/26/2017		0.08 (J)			0.48			<0.1	<0.1
4/27/2017	0.01 (J)		0.04 (J)						
4/28/2017									
5/1/2017				<0.1		<0.1			
5/2/2017							<0.1		
5/8/2017									
5/9/2017									
5/26/2017									
6/27/2017	<0.1		<0.1			<0.1	<0.1		
6/28/2017		0.12 (J)			0.47				
6/29/2017				<0.1					

Prediction Limit

Constituent: Fluoride (mg/L) Analysis Run 11/25/2020 7:46 PM View: Appendix III
 Plant Yates Client: Southern Company Data: Yates Ash Pond1

	YGWA-1I (bg)	YGWA-3I (bg)	YGWA-1D (bg)	YGWA-4I (bg)	YGWA-3D (bg)	YGWA-5D (bg)	YGWA-5I (bg)	YGWA-14S (bg)	YGWA-30I (bg)
8/21/2019									
9/24/2019	<0.1		0.063 (J)				0.05 (J)	<0.1	
9/25/2019		0.1 (J)		<0.1	0.46			<0.1	<0.1
9/26/2019									
10/8/2019									
10/9/2019									
2/10/2020	<0.1		0.061 (J)						
2/11/2020		0.094 (J)							
2/12/2020				<0.1	0.4	<0.1	<0.1	<0.1	<0.1
3/17/2020									
3/18/2020	<0.1							<0.1	
3/19/2020		0.11 (J)	0.064 (J)		0.51				<0.1
3/24/2020						<0.1	<0.1		
3/25/2020				<0.1					
7/6/2020									
8/26/2020									
8/27/2020									
8/28/2020									
9/22/2020				<0.1		0.056 (J)	<0.1		
9/23/2020	<0.1	0.098 (J)	0.058 (J)		0.47				
9/24/2020									<0.1
9/25/2020								<0.1	

Prediction Limit

Constituent: Fluoride (mg/L) Analysis Run 11/25/2020 7:46 PM View: Appendix III

Plant Yates Client: Southern Company Data: Yates Ash Pond1

	YGWA-18I (bg)	YGWA-18S (bg)	YGWA-21I (bg)	YGWA-17S (bg)	YGWA-20S (bg)	YGWA-47 (bg)	YGWC-44	YGWC-45	GWA-2 (bg)
6/1/2016									
6/2/2016									
6/6/2016	<0.1	<0.1							
6/7/2016			<0.1	<0.1	<0.1				
7/25/2016									
7/26/2016									
7/27/2016	<0.1	<0.1		<0.1	<0.1				
7/28/2016			0.02 (J)						
8/30/2016						0.09 (J)			
8/31/2016							<0.1	0.11 (J)	0.14 (J)
9/1/2016									
9/13/2016									
9/14/2016									
9/15/2016									
9/16/2016		<0.1		<0.1					
9/19/2016	<0.1		0.02 (J)		<0.1				
11/1/2016									
11/2/2016					<0.1				
11/3/2016	<0.1	<0.1	<0.1	<0.1					
11/4/2016									
11/14/2016						0.18 (J)		0.71	
11/15/2016							0.12 (J)		
11/16/2016									
11/28/2016									0.12 (J)
12/15/2016									
1/10/2017									
1/11/2017	<0.1	<0.1		<0.1					
1/12/2017									
1/13/2017			<0.1		<0.1				
1/16/2017									
2/21/2017									
2/22/2017									0.09 (J)
2/24/2017						0.05 (J)			
2/27/2017								0.22 (J)	
2/28/2017							0.07 (J)		
3/1/2017	<0.1	<0.1							
3/2/2017				<0.1					
3/3/2017									
3/6/2017			<0.1		<0.1				
3/7/2017									
3/8/2017									
4/26/2017	<0.1	<0.1	0.04 (J)		<0.1				
4/27/2017									
4/28/2017									
5/1/2017									
5/2/2017				<0.1					
5/8/2017						0.03 (J)	0.04 (J)		0.05 (J)
5/9/2017								0.2 (J)	
5/26/2017									
6/27/2017									
6/28/2017	<0.1	<0.1							
6/29/2017			<0.1	<0.1	<0.1				

Prediction Limit

Constituent: Fluoride (mg/L) Analysis Run 11/25/2020 7:46 PM View: Appendix III
 Plant Yates Client: Southern Company Data: Yates Ash Pond1

	YGWA-18I (bg)	YGWA-18S (bg)	YGWA-21I (bg)	YGWA-17S (bg)	YGWA-20S (bg)	YGWA-47 (bg)	YGWC-44	YGWC-45	GWA-2 (bg)
6/30/2017									
7/11/2017						0.07 (J)			
7/13/2017							<0.1	0.11 (J)	
7/17/2017									0.14 (J)
10/3/2017			<0.1						
10/4/2017		<0.1		<0.1	<0.1				
10/5/2017	<0.1								
10/10/2017						<0.1	<0.1	0.39	
10/11/2017									
10/12/2017									
10/16/2017									0.12 (J)
11/20/2017									
1/10/2018									
1/11/2018									
2/19/2018									0.17
2/20/2018									
3/27/2018									
3/28/2018	<0.1	<0.1		<0.1					
3/29/2018			<0.1		<0.1				
4/2/2018						<0.1			
4/3/2018								<0.1	
4/4/2018							<0.1		
6/5/2018			0.13 (J)						
6/6/2018					<0.1				
6/7/2018	<0.1								
6/8/2018									
6/11/2018		<0.1		<0.1					
6/28/2018									
8/6/2018									0.087 (J)
8/7/2018									
9/19/2018						<0.1	<0.1	<0.1	
9/24/2018									
9/25/2018	<0.1	<0.1	0 (J)	<0.1	<0.1				
9/26/2018									
10/1/2018									
10/2/2018									
2/25/2019									0.14 (J)
2/26/2019									
2/27/2019									
3/4/2019									
3/5/2019		<0.1	0.32	<0.1	<0.1				
3/6/2019	<0.1								
3/26/2019									
3/27/2019						0.081 (J)	<0.1	0.18 (J)	
3/28/2019									
3/29/2019									
4/1/2019									
4/2/2019			0.12 (J)	<0.1					
4/3/2019	<0.1	<0.1			<0.1				
6/12/2019									0.12 (J)
8/19/2019									<0.1
8/20/2019						<0.1	<0.1	<0.1	

Prediction Limit

Constituent: Fluoride (mg/L) Analysis Run 11/25/2020 7:46 PM View: Appendix III
Plant Yates Client: Southern Company Data: Yates Ash Pond1

	YGWC-46A	YGWA-2I (bg)	YGWA-39 (bg)	YGWA-40 (bg)	YGWC-52
6/1/2016					
6/2/2016					
6/6/2016					
6/7/2016					
7/25/2016					
7/26/2016					
7/27/2016					
7/28/2016					
8/30/2016					
8/31/2016					
9/1/2016	0.08 (J)				
9/13/2016					
9/14/2016		0.08 (J)			
9/15/2016					
9/16/2016					
9/19/2016					
11/1/2016					
11/2/2016					
11/3/2016					
11/4/2016		<0.1			
11/14/2016					
11/15/2016					
11/16/2016	0.04 (J)				
11/28/2016					
12/15/2016		0.06 (J)			
1/10/2017					
1/11/2017					
1/12/2017					
1/13/2017					
1/16/2017		0.1 (J)			
2/21/2017					
2/22/2017					
2/24/2017					
2/27/2017	0.05 (J)				
2/28/2017					
3/1/2017					
3/2/2017					
3/3/2017		<0.1			
3/6/2017					
3/7/2017					
3/8/2017					
4/26/2017					
4/27/2017					
4/28/2017		0.06 (J)			
5/1/2017					
5/2/2017					
5/8/2017	0.004 (J)				
5/9/2017					
5/26/2017		0.09 (J)			
6/27/2017					
6/28/2017		0.11 (J)			
6/29/2017					

Prediction Limit

Constituent: Fluoride (mg/L) Analysis Run 11/25/2020 7:46 PM View: Appendix III
 Plant Yates Client: Southern Company Data: Yates Ash Pond1

	YGWC-46A	YGWA-2I (bg)	YGWA-39 (bg)	YGWA-40 (bg)	YGWC-52
6/30/2017					
7/11/2017					
7/13/2017	0.35				
7/17/2017					
10/3/2017		<0.1			
10/4/2017					
10/5/2017					
10/10/2017					
10/11/2017	<0.1		<0.1		
10/12/2017				<0.1	
10/16/2017					
11/20/2017			<0.1	<0.1	
1/10/2018				<0.1	
1/11/2018			<0.1		
2/19/2018				<0.1	
2/20/2018			0.23		
3/27/2018					
3/28/2018		0.31			
3/29/2018					
4/2/2018					
4/3/2018			<0.1	<0.1	
4/4/2018	<0.1				
6/5/2018					
6/6/2018					
6/7/2018		0.11 (J)			
6/8/2018					
6/11/2018					
6/28/2018			<0.1	<0.1	
8/6/2018					
8/7/2018			0.048 (J)	<0.1	
9/19/2018	<0.1				
9/24/2018			<0.1	<0.1	
9/25/2018					
9/26/2018					
10/1/2018		<0.1			
10/2/2018					
2/25/2019					
2/26/2019					
2/27/2019		0.12 (J)			
3/4/2019					
3/5/2019					
3/6/2019					
3/26/2019				<0.1	
3/27/2019	0.12 (J)		<0.1		
3/28/2019					
3/29/2019		0.13 (J)			
4/1/2019					
4/2/2019					
4/3/2019					
6/12/2019					
8/19/2019					
8/20/2019					

Prediction Limit

Constituent: Fluoride (mg/L) Analysis Run 11/25/2020 7:46 PM View: Appendix III
Plant Yates Client: Southern Company Data: Yates Ash Pond1

	YGWC-46A	YGWA-2I (bg)	YGWA-39 (bg)	YGWA-40 (bg)	YGWC-52
8/21/2019	<0.1		<0.1	<0.1	
9/24/2019		0.081 (J)			
9/25/2019					
9/26/2019					
10/8/2019					
10/9/2019	0.12 (J)		<0.1	<0.1	
2/10/2020					
2/11/2020		0.075 (J)			
2/12/2020			<0.1	<0.1	
3/17/2020	<0.1				
3/18/2020					
3/19/2020		0.093 (J)			
3/24/2020				<0.1	
3/25/2020			<0.1		
7/6/2020	0.12				
8/26/2020					
8/27/2020					<0.1
8/28/2020	0.12				
9/22/2020					<0.1
9/23/2020	0.12	0.08 (J)			
9/24/2020			<0.1	<0.1	
9/25/2020					

Prediction Limit

Constituent: pH (S.U.) Analysis Run 11/25/2020 7:46 PM View: Appendix III

Plant Yates Client: Southern Company Data: Yates Ash Pond1

	GWA-2 (bg)	YGWA-1D (bg)	YGWA-1I (bg)	YGWA-3I (bg)	YGWA-14S (bg)	YGWA-5I (bg)	YGWA-5D (bg)	YGWA-4I (bg)	YGWA-3D (bg)
8/27/2008	6.53								
3/3/2009	6.35								
11/18/2009	6.47								
3/3/2010	6.53								
3/10/2011	5.83								
9/8/2011	5.69								
3/5/2012	6.27								
9/10/2012	6.23								
2/6/2013	7.56								
8/12/2013	6.68								
2/5/2014	6.32								
8/3/2015	6.13 (D)								
2/16/2016	5.64								
6/1/2016		7.46	6.33	7.72					
6/2/2016					5.46	5.75	7.67	6.36	7.84
6/6/2016									
6/7/2016									
7/25/2016			6.21	7.74					
7/26/2016		7.43			5.45	5.72	7.66	6.22	7.88
7/27/2016									
7/28/2016									
8/30/2016									
8/31/2016									
9/1/2016									
9/13/2016		7.44	6.16						
9/14/2016				7.65		5.74	7.6	6.23	
9/15/2016					5.45				7.74
9/16/2016									
9/19/2016									
11/1/2016		7.24		7.7					7.75
11/2/2016					5.41		7.35	6.08	
11/3/2016									
11/4/2016			6.29			5.61			
11/14/2016									
11/15/2016									
11/16/2016									
11/28/2016	6.23								
12/15/2016									
1/10/2017					5.37				
1/11/2017		7.3		7.53					7.66
1/12/2017						5.71	7.49		
1/13/2017								6.19	
1/16/2017			6.29						
2/21/2017									
2/22/2017	6.21								
2/24/2017									
2/27/2017									
2/28/2017									
3/1/2017				7.42					
3/2/2017		7.23	6.28						7.68
3/3/2017									
3/6/2017							6.2		

Prediction Limit

Constituent: pH (S.U.) Analysis Run 11/25/2020 7:46 PM View: Appendix III

Plant Yates Client: Southern Company Data: Yates Ash Pond1

	GWA-2 (bg)	YGWA-1D (bg)	YGWA-1I (bg)	YGWA-3I (bg)	YGWA-14S (bg)	YGWA-5I (bg)	YGWA-5D (bg)	YGWA-4I (bg)	YGWA-3D (bg)
3/7/2017						5.66	7.43		
3/8/2017					5.41				
4/26/2017				7.4	5.02				7.45
4/27/2017		6.99	6.09						
4/28/2017									
5/1/2017							7.22	6.21	
5/2/2017						5.65			
5/8/2017	6.12								
5/9/2017									
5/26/2017									
6/27/2017		6.87	6.21			5.7	7.32		
6/28/2017				7.5					7.65
6/29/2017								6.21	
6/30/2017					5.39				
7/11/2017									
7/13/2017									
7/17/2017	6.03								
10/3/2017		6.81	5.98			5.79	7.48		
10/4/2017				7.45					7.49
10/5/2017					5.49			6.16	
10/10/2017									
10/11/2017									
10/12/2017									
10/16/2017	6.12								
11/20/2017									
1/10/2018									
1/11/2018									
2/19/2018	6.13								
2/20/2018									
3/27/2018			6.25		5.47				
3/28/2018				7.74					7.91
3/29/2018		7.38				5.63	7.02	6.09	
4/2/2018									
4/3/2018									
4/4/2018									
6/5/2018		7.16							
6/6/2018			6.17				7.43		
6/7/2018						5.63		6.12	7.69
6/8/2018				7.64	5.45				
6/11/2018									
6/28/2018									
8/6/2018	6.01								
8/7/2018									
9/19/2018									
9/24/2018									
9/25/2018									
9/26/2018						5.63	7.13	5.84	
10/1/2018		6.8	5.9	7.47	5.39				7.39
10/2/2018									
2/25/2019	6.51								
2/26/2019					5.46				
2/27/2019		6.84	5.8	7.54					7.55

Prediction Limit

Constituent: pH (S.U.) Analysis Run 11/25/2020 7:46 PM View: Appendix III

Plant Yates Client: Southern Company Data: Yates Ash Pond1

	GWA-2 (bg)	YGWA-1D (bg)	YGWA-1I (bg)	YGWA-3I (bg)	YGWA-14S (bg)	YGWA-5I (bg)	YGWA-5D (bg)	YGWA-4I (bg)	YGWA-3D (bg)
3/4/2019						5.75	7.46	6.18	
3/5/2019									
3/6/2019									
3/26/2019									
3/27/2019									
3/28/2019		6.99	6.15						
3/29/2019					5.34				
4/1/2019				7.74					7.87
4/2/2019									
4/3/2019						5.63	7.11	6.43	
6/12/2019	6.3								
8/19/2019	6.23								
8/20/2019									
8/21/2019									
9/24/2019		7.07	6.23			5.6	6.93		
9/25/2019				7.47	5.19			6.2	7.64
9/26/2019									
10/8/2019	6.28								
10/9/2019									
2/10/2020		7.2	6.1						
2/11/2020				7.09					
2/12/2020					5.48	5.83	7.52	6.15	7.83
3/17/2020	6.14								
3/18/2020			6.19			5.38			
3/19/2020		7.03		7.31					7.65
3/24/2020						5.81	7.34		
3/25/2020								6.26	
5/6/2020	6.24								
7/6/2020									
8/26/2020	5.67								
8/27/2020									
8/28/2020									
9/22/2020	5.78					5.99	7.19	5.8	
9/23/2020		7.15	6.01	7.37					7.57
9/24/2020									
9/25/2020					5.44				

Prediction Limit

Constituent: pH (S.U.) Analysis Run 11/25/2020 7:46 PM View: Appendix III

Plant Yates Client: Southern Company Data: Yates Ash Pond1

	YGWA-30I (bg)	YGWA-18S (bg)	YGWA-18I (bg)	YGWA-21I (bg)	YGWA-17S (bg)	YGWA-20S (bg)	YGWA-47 (bg)	YGWC-45	YGWC-44
8/27/2008									
3/3/2009									
11/18/2009									
3/3/2010									
3/10/2011									
9/8/2011									
3/5/2012									
9/10/2012									
2/6/2013									
8/12/2013									
2/5/2014									
8/3/2015									
2/16/2016									
6/1/2016									
6/2/2016	5.75								
6/6/2016		5.71	6.17						
6/7/2016				6.1	5.62	5.77			
7/25/2016	5.82								
7/26/2016									
7/27/2016		5.46	6.14		5.59	5.79			
7/28/2016				6.12					
8/30/2016							5.75		
8/31/2016								7.15	6.01
9/1/2016									
9/13/2016									
9/14/2016									
9/15/2016									
9/16/2016					5.58				
9/19/2016	5.78 (D)	5.59	6.04	6.12		5.73			
11/1/2016	5.62								
11/2/2016						5.67			
11/3/2016		5.39	5.97	6.07	5.59				
11/4/2016									
11/14/2016							5.59	6.96	
11/15/2016									5.91
11/16/2016									
11/28/2016									
12/15/2016									
1/10/2017									
1/11/2017		5.48	6.05		5.59				
1/12/2017									
1/13/2017				6.41		5.79			
1/16/2017	5.72								
2/21/2017	5.67								
2/22/2017									
2/24/2017							5.49		
2/27/2017								6.79	
2/28/2017									5.85
3/1/2017		5.41	5.94						
3/2/2017					5.54				
3/3/2017									
3/6/2017				6.34		5.63			

Prediction Limit

Constituent: pH (S.U.) Analysis Run 11/25/2020 7:46 PM View: Appendix III

Plant Yates Client: Southern Company Data: Yates Ash Pond1

	YGWC-46A	YGWA-2I (bg)	YGWA-39 (bg)	YGWA-40 (bg)	YGWC-52
8/27/2008					
3/3/2009					
11/18/2009					
3/3/2010					
3/10/2011					
9/8/2011					
3/5/2012					
9/10/2012					
2/6/2013					
8/12/2013					
2/5/2014					
8/3/2015					
2/16/2016					
6/1/2016					
6/2/2016					
6/6/2016					
6/7/2016					
7/25/2016					
7/26/2016					
7/27/2016					
7/28/2016					
8/30/2016					
8/31/2016					
9/1/2016	6.19				
9/13/2016		7.41			
9/14/2016					
9/15/2016					
9/16/2016					
9/19/2016					
11/1/2016					
11/2/2016					
11/3/2016					
11/4/2016		7.12			
11/14/2016					
11/15/2016					
11/16/2016	6.05				
11/28/2016					
12/15/2016		7.24			
1/10/2017					
1/11/2017					
1/12/2017					
1/13/2017					
1/16/2017		7.24			
2/21/2017					
2/22/2017					
2/24/2017					
2/27/2017	6.01				
2/28/2017					
3/1/2017					
3/2/2017					
3/3/2017		7.22			
3/6/2017					

Prediction Limit

Constituent: pH (S.U.) Analysis Run 11/25/2020 7:46 PM View: Appendix III
 Plant Yates Client: Southern Company Data: Yates Ash Pond1

	YGWC-46A	YGWA-2I (bg)	YGWA-39 (bg)	YGWA-40 (bg)	YGWC-52
3/7/2017					
3/8/2017					
4/26/2017					
4/27/2017					
4/28/2017		7.21			
5/1/2017					
5/2/2017					
5/8/2017	6.1				
5/9/2017					
5/26/2017		7.13			
6/27/2017					
6/28/2017		7.06			
6/29/2017					
6/30/2017					
7/11/2017					
7/13/2017	6.07				
7/17/2017					
10/3/2017		6.99			
10/4/2017					
10/5/2017					
10/10/2017					
10/11/2017	5.93		6.4		
10/12/2017				5.43	
10/16/2017					
11/20/2017			6.33	5.1	
1/10/2018				4.97	
1/11/2018			6.29		
2/19/2018				5.6	
2/20/2018			7.22		
3/27/2018					
3/28/2018		7.3			
3/29/2018					
4/2/2018					
4/3/2018			6.87	5.84	
4/4/2018	6.01				
6/5/2018					
6/6/2018					
6/7/2018		7.29			
6/8/2018					
6/11/2018					
6/28/2018			6.18	5.24	
8/6/2018					
8/7/2018			6.08	5.18	
9/19/2018	6.09				
9/24/2018			5.81	5.14	
9/25/2018					
9/26/2018					
10/1/2018		7.07			
10/2/2018					
2/25/2019					
2/26/2019					
2/27/2019		7.27			

Prediction Limit

Constituent: pH (S.U.) Analysis Run 11/25/2020 7:46 PM View: Appendix III
Plant Yates Client: Southern Company Data: Yates Ash Pond1

	YGWC-46A	YGWA-2I (bg)	YGWA-39 (bg)	YGWA-40 (bg)	YGWC-52
3/4/2019					
3/5/2019					
3/6/2019					
3/26/2019				5.3	
3/27/2019	6.2		5.84		
3/28/2019					
3/29/2019		7.06			
4/1/2019					
4/2/2019					
4/3/2019					
6/12/2019					
8/19/2019					
8/20/2019					
8/21/2019	5.82		5.96	5.26	
9/24/2019		7.01			
9/25/2019					
9/26/2019					
10/8/2019					
10/9/2019	5.96		5.81	5.22	
2/10/2020					
2/11/2020		7.38			
2/12/2020			5.97	5.3	
3/17/2020	5.99				
3/18/2020					
3/19/2020		7.22			
3/24/2020				5.29	
3/25/2020			5.78		
5/6/2020					
7/6/2020	6.89				
8/26/2020					
8/27/2020					5.8
8/28/2020	7.05				
9/22/2020					5.91
9/23/2020	6.81	7.22			
9/24/2020			5.7	5.43	
9/25/2020					

Prediction Limit

Constituent: Sulfate (mg/L) Analysis Run 11/25/2020 7:46 PM View: Appendix III

Plant Yates Client: Southern Company Data: Yates Ash Pond1

	YGWA-1I (bg)	YGWA-3I (bg)	YGWA-1D (bg)	YGWA-4I (bg)	YGWA-5D (bg)	YGWA-3D (bg)	YGWA-5I (bg)	YGWA-30I (bg)	YGWA-14S (bg)
6/1/2016	4.2	12	5						
6/2/2016				8	20	5.8	1.9	1.3	6.6
6/6/2016									
6/7/2016									
7/25/2016	3.7	8.4						1.2	
7/26/2016			5.4	7.7	20	6.7	1.8		6.1
7/27/2016									
7/28/2016									
8/30/2016									
8/31/2016									
9/1/2016									
9/13/2016	5.2		2.9						
9/14/2016		8.6		7.5	19		1.8		
9/15/2016						6			6.1
9/16/2016									
9/19/2016								1.2	
11/1/2016		8.9	3.9			4.9		1.3	
11/2/2016				8.2	20				6.3
11/3/2016									
11/4/2016	5						2		
11/14/2016									
11/15/2016									
11/16/2016									
11/28/2016									
12/15/2016									
1/10/2017									5.9
1/11/2017		8.6	3.7			4.5			
1/12/2017					19		1.9		
1/13/2017				8.1					
1/16/2017	7.9							<1	
2/21/2017								1.4	
2/22/2017									
2/24/2017									
2/27/2017									
2/28/2017									
3/1/2017		9.3							
3/2/2017	7.4		4.6			4.4			
3/3/2017									
3/6/2017				8					
3/7/2017					20		2.1		
3/8/2017									7
4/26/2017		11				5.1		1.4	7
4/27/2017	7.4		5.2						
4/28/2017									
5/1/2017				8.4	20				
5/2/2017							2		
5/8/2017									
5/9/2017									
5/26/2017									
6/27/2017	6.4		5.9		18		2.1		
6/28/2017		12				5.4			
6/29/2017				9.2					

Prediction Limit

Constituent: Sulfate (mg/L) Analysis Run 11/25/2020 7:46 PM View: Appendix III

Plant Yates Client: Southern Company Data: Yates Ash Pond1

	YGWA-1I (bg)	YGWA-3I (bg)	YGWA-1D (bg)	YGWA-4I (bg)	YGWA-5D (bg)	YGWA-3D (bg)	YGWA-5I (bg)	YGWA-30I (bg)	YGWA-14S (bg)
6/30/2017								<1	6.5
7/11/2017									
7/13/2017									
7/17/2017									
10/3/2017	5.9		6.6		16		2.3		
10/4/2017		12				6.2		1.4	
10/5/2017				9.6					7.9
10/10/2017									
10/11/2017									
10/12/2017									
10/16/2017									
11/20/2017									
1/10/2018									
1/11/2018									
2/19/2018									
2/20/2018									
4/2/2018									
4/3/2018									
4/4/2018									
6/5/2018			6.4						
6/6/2018	4.4				8.3				
6/7/2018				8.5		6.7	2		
6/8/2018		9.6							6.4
6/11/2018								1.1	
6/28/2018									
8/6/2018									
8/7/2018									
9/19/2018									
9/24/2018									
9/25/2018									
9/26/2018				10.2	7.9		2.3		
10/1/2018	4	9.1	5.6			7.1			6.8
10/2/2018								1	
2/25/2019									
3/26/2019									
3/27/2019									
3/28/2019	4.3		8						
3/29/2019									7.3
4/1/2019		8.5				7.2		0.96 (J)	
4/2/2019									
4/3/2019				8.5	7		2.1		
6/12/2019									
9/24/2019	4.3		5.3		5.5		2.4		
9/25/2019		13.8		8.5		7		0.81 (J)	6.6
9/26/2019									
10/8/2019									
10/9/2019									
3/17/2020									
3/18/2020	5.3								8.1
3/19/2020		12.9	10			9		1.6	
3/24/2020					5.9		2.1		
3/25/2020				8.8					

Prediction Limit

Constituent: Sulfate (mg/L) Analysis Run 11/25/2020 7:46 PM View: Appendix III

Plant Yates Client: Southern Company Data: Yates Ash Pond1

	YGWA-18I (bg)	YGWA-18S (bg)	YGWA-17S (bg)	YGWA-20S (bg)	YGWA-21I (bg)	YGWA-47 (bg)	YGWC-44	GWA-2 (bg)	YGWC-45
6/1/2016									
6/2/2016									
6/6/2016	1.2	1.8							
6/7/2016			4.4	<1	5.2				
7/25/2016									
7/26/2016									
7/27/2016	1.7	1.9	4.7	0.08 (J)					
7/28/2016					5.1				
8/30/2016						160			
8/31/2016							150	29	190
9/1/2016									
9/13/2016									
9/14/2016									
9/15/2016									
9/16/2016		1.7	4.8						
9/19/2016	1.8			0.08 (J)	4.8				
11/1/2016									
11/2/2016				0.1 (J)					
11/3/2016	0.69 (J)	1.9	5.3		5				
11/4/2016									
11/14/2016						150			200
11/15/2016							150		
11/16/2016									
11/28/2016								36	
12/15/2016									
1/10/2017									
1/11/2017	<1	1.7	5.2						
1/12/2017									
1/13/2017				<1	4.3				
1/16/2017									
2/21/2017									
2/22/2017								43	
2/24/2017						120			
2/27/2017									190
2/28/2017							130		
3/1/2017	1.8	<1							
3/2/2017			5						
3/3/2017									
3/6/2017				<1	4.5				
3/7/2017									
3/8/2017									
4/26/2017	1.6	1.9		<1	4.9				
4/27/2017									
4/28/2017									
5/1/2017									
5/2/2017			5						
5/8/2017						120	150	60	
5/9/2017									190
5/26/2017									
6/27/2017									
6/28/2017	<1	<1							
6/29/2017			5.2	<1	5.5				

Prediction Limit

Constituent: Sulfate (mg/L) Analysis Run 11/25/2020 7:46 PM View: Appendix III
Plant Yates Client: Southern Company Data: Yates Ash Pond1

	YGWC-46A	YGWA-2I (bg)	YGWA-39 (bg)	YGWA-40 (bg)	YGWC-52
6/1/2016					
6/2/2016					
6/6/2016					
6/7/2016					
7/25/2016					
7/26/2016					
7/27/2016					
7/28/2016					
8/30/2016					
8/31/2016					
9/1/2016	770				
9/13/2016					
9/14/2016		9.4			
9/15/2016					
9/16/2016					
9/19/2016					
11/1/2016					
11/2/2016					
11/3/2016					
11/4/2016		13			
11/14/2016					
11/15/2016					
11/16/2016	780				
11/28/2016					
12/15/2016		1.8			
1/10/2017					
1/11/2017					
1/12/2017					
1/13/2017					
1/16/2017		11			
2/21/2017					
2/22/2017					
2/24/2017					
2/27/2017	650				
2/28/2017					
3/1/2017					
3/2/2017					
3/3/2017		8.8			
3/6/2017					
3/7/2017					
3/8/2017					
4/26/2017					
4/27/2017					
4/28/2017		10			
5/1/2017					
5/2/2017					
5/8/2017	770				
5/9/2017					
5/26/2017		12			
6/27/2017					
6/28/2017		11			
6/29/2017					

Prediction Limit

Constituent: Sulfate (mg/L) Analysis Run 11/25/2020 7:46 PM View: Appendix III

Plant Yates Client: Southern Company Data: Yates Ash Pond1

	YGWC-46A	YGWA-2I (bg)	YGWA-39 (bg)	YGWA-40 (bg)	YGWC-52
6/30/2017					
7/11/2017					
7/13/2017	630				
7/17/2017					
10/3/2017		7.9			
10/4/2017					
10/5/2017					
10/10/2017					
10/11/2017	540		20		
10/12/2017				17	
10/16/2017					
11/20/2017			24	71	
1/10/2018				66	
1/11/2018			23		
2/19/2018				57.2	
2/20/2018			20.6		
4/2/2018					
4/3/2018			24.5	49.4	
4/4/2018	430				
6/5/2018					
6/6/2018					
6/7/2018		8.8			
6/8/2018					
6/11/2018					
6/28/2018			22	43.8	
8/6/2018					
8/7/2018			20.7	40.5	
9/19/2018	395				
9/24/2018			21.2	39.7	
9/25/2018					
9/26/2018					
10/1/2018		9.1			
10/2/2018					
2/25/2019					
3/26/2019				34.3	
3/27/2019	437		17.7		
3/28/2019					
3/29/2019		9			
4/1/2019					
4/2/2019					
4/3/2019					
6/12/2019					
9/24/2019		9.1			
9/25/2019					
9/26/2019					
10/8/2019					
10/9/2019	<1		15	27.9	
3/17/2020	439				
3/18/2020					
3/19/2020		12.4			
3/24/2020				25.2	
3/25/2020			14.3		

Prediction Limit

Constituent: Sulfate (mg/L) Analysis Run 11/25/2020 7:46 PM View: Appendix III
Plant Yates Client: Southern Company Data: Yates Ash Pond1

	YGWC-46A	YGWA-21 (bg)	YGWA-39 (bg)	YGWA-40 (bg)	YGWC-52
7/6/2020	385				
8/27/2020					144
8/28/2020	394				
9/22/2020					156
9/23/2020	430	11.8			
9/24/2020			11.7	22.9	
9/25/2020					

Prediction Limit

Constituent: Total Dissolved Solids (mg/L) Analysis Run 11/25/2020 7:46 PM View: Appendix III

Plant Yates Client: Southern Company Data: Yates Ash Pond1

	YGWA-1I (bg)	YGWA-3I (bg)	YGWA-1D (bg)	YGWA-4I (bg)	YGWA-5D (bg)	YGWA-3D (bg)	YGWA-5I (bg)	YGWA-30I (bg)	YGWA-14S (bg)
6/1/2016	54	150	120						
6/2/2016				96	160	130	66	36	46
6/6/2016									
6/7/2016									
7/25/2016	48	135						50	
7/26/2016			94	92	177	141	78		54
7/27/2016									
7/28/2016									
8/30/2016									
8/31/2016									
9/1/2016									
9/13/2016	67		105						
9/14/2016		127		102	187		73		
9/15/2016						153			54
9/16/2016									
9/19/2016								35	
11/1/2016		75	44			92		<25	
11/2/2016				115	181				71
11/3/2016									
11/4/2016	60						75		
11/14/2016									
11/15/2016									
11/16/2016									
11/28/2016									
12/15/2016									
1/10/2017									45
1/11/2017		148	107			159			
1/12/2017					202		86		
1/13/2017				67					
1/16/2017	65							47	
2/21/2017								<25	
2/22/2017									
2/24/2017									
2/27/2017									
2/28/2017									
3/1/2017		182							
3/2/2017	61		98			117			
3/3/2017									
3/6/2017				159					
3/7/2017					257		108		
3/8/2017									178
4/26/2017		92				181		55	52
4/27/2017	31		116						
4/28/2017									
5/1/2017				107	165				
5/2/2017							103		
5/8/2017									
5/9/2017									
5/26/2017									
6/27/2017	42		89		189		73		
6/28/2017		126				169			
6/29/2017				79					

Prediction Limit

Constituent: Total Dissolved Solids (mg/L) Analysis Run 11/25/2020 7:46 PM View: Appendix III

Plant Yates Client: Southern Company Data: Yates Ash Pond1

	YGWA-1I (bg)	YGWA-3I (bg)	YGWA-1D (bg)	YGWA-4I (bg)	YGWA-5D (bg)	YGWA-3D (bg)	YGWA-5I (bg)	YGWA-30I (bg)	YGWA-14S (bg)
6/30/2017								42	45
7/11/2017									
7/13/2017									
7/17/2017									
10/3/2017	58		119		170		89		
10/4/2017		147				141		31	
10/5/2017				95					40
10/10/2017									
10/11/2017									
10/12/2017									
10/16/2017									
11/20/2017									
1/10/2018									
1/11/2018									
2/19/2018									
2/20/2018									
4/2/2018									
4/3/2018									
4/4/2018									
6/5/2018			127						
6/6/2018	96				151				
6/7/2018				90		95	142		
6/8/2018		158							114
6/11/2018								59	
6/28/2018									
8/6/2018									
8/7/2018									
9/19/2018									
9/24/2018									
9/25/2018									
9/26/2018				116	144		86		
10/1/2018	60	138	117			165			50
10/2/2018								57	
2/25/2019									
3/26/2019									
3/27/2019									
3/28/2019	87		87						
3/29/2019									63
4/1/2019		19 (J)				149		54	
4/2/2019									
4/3/2019				111	142		83		
6/12/2019									
9/24/2019	54		124		129		79		
9/25/2019		159		117		157		51	64
9/26/2019									
10/8/2019									
10/9/2019									
3/17/2020									
3/18/2020	35								57
3/19/2020		148	116			146		47	
3/24/2020					139		68		
3/25/2020				146					

Prediction Limit

Constituent: Total Dissolved Solids (mg/L) Analysis Run 11/25/2020 7:46 PM View: Appendix III

Plant Yates Client: Southern Company Data: Yates Ash Pond1

	YGWA-18I (bg)	YGWA-18S (bg)	YGWA-17S (bg)	YGWA-20S (bg)	YGWA-21I (bg)	YGWA-47 (bg)	YGWC-44	GWA-2 (bg)	YGWC-45
6/1/2016									
6/2/2016									
6/6/2016	120	58							
6/7/2016			28	38	60				
7/25/2016									
7/26/2016									
7/27/2016	94	35	74	74					
7/28/2016					81				
8/30/2016						319			
8/31/2016							332	209	402
9/1/2016									
9/13/2016									
9/14/2016									
9/15/2016									
9/16/2016		35	67						
9/19/2016	92			45	68				
11/1/2016									
11/2/2016				53					
11/3/2016	104	48	41		61				
11/4/2016									
11/14/2016						280			445
11/15/2016							356		
11/16/2016									
11/28/2016								102	
12/15/2016									
1/10/2017									
1/11/2017	133	95	104						
1/12/2017									
1/13/2017				46	76				
1/16/2017									
2/21/2017									
2/22/2017								164	
2/24/2017						162			
2/27/2017									346
2/28/2017							483		
3/1/2017	119	79							
3/2/2017			77						
3/3/2017									
3/6/2017				164	167				
3/7/2017									
3/8/2017									
4/26/2017	162	36		34	50				
4/27/2017									
4/28/2017									
5/1/2017									
5/2/2017			142						
5/8/2017						194	296	145	
5/9/2017									388
5/26/2017									
6/27/2017									
6/28/2017	98	45							
6/29/2017			53	68	94				

Prediction Limit

Constituent: Total Dissolved Solids (mg/L) Analysis Run 11/25/2020 7:46 PM View: Appendix III

Plant Yates Client: Southern Company Data: Yates Ash Pond1

	YGWC-46A	YGWA-2I (bg)	YGWA-39 (bg)	YGWA-40 (bg)	YGWC-52
6/1/2016					
6/2/2016					
6/6/2016					
6/7/2016					
7/25/2016					
7/26/2016					
7/27/2016					
7/28/2016					
8/30/2016					
8/31/2016					
9/1/2016	1240				
9/13/2016					
9/14/2016		152			
9/15/2016					
9/16/2016					
9/19/2016					
11/1/2016					
11/2/2016					
11/3/2016					
11/4/2016		148			
11/14/2016					
11/15/2016					
11/16/2016	1220				
11/28/2016					
12/15/2016		191			
1/10/2017					
1/11/2017					
1/12/2017					
1/13/2017					
1/16/2017		180			
2/21/2017					
2/22/2017					
2/24/2017					
2/27/2017	1060				
2/28/2017					
3/1/2017					
3/2/2017					
3/3/2017		156			
3/6/2017					
3/7/2017					
3/8/2017					
4/26/2017					
4/27/2017					
4/28/2017		130			
5/1/2017					
5/2/2017					
5/8/2017	1160				
5/9/2017					
5/26/2017		223			
6/27/2017					
6/28/2017		166			
6/29/2017					

Prediction Limit

Constituent: Total Dissolved Solids (mg/L) Analysis Run 11/25/2020 7:46 PM View: Appendix III

Plant Yates Client: Southern Company Data: Yates Ash Pond1

	YGWC-46A	YGWA-2I (bg)	YGWA-39 (bg)	YGWA-40 (bg)	YGWC-52
6/30/2017					
7/11/2017					
7/13/2017	996				
7/17/2017					
10/3/2017		153			
10/4/2017					
10/5/2017					
10/10/2017					
10/11/2017	835		68		
10/12/2017				74	
10/16/2017					
11/20/2017			139	179	
1/10/2018				140	
1/11/2018			153		
2/19/2018				119	
2/20/2018			87		
4/2/2018					
4/3/2018			85	106	
4/4/2018	1470				
6/5/2018					
6/6/2018					
6/7/2018		146			
6/8/2018					
6/11/2018					
6/28/2018			88	112	
8/6/2018					
8/7/2018			89	103	
9/19/2018	702				
9/24/2018			82	107	
9/25/2018					
9/26/2018					
10/1/2018		155			
10/2/2018					
2/25/2019					
3/26/2019				90	
3/27/2019	641		75		
3/28/2019					
3/29/2019		150			
4/1/2019					
4/2/2019					
4/3/2019					
6/12/2019					
9/24/2019		146			
9/25/2019					
9/26/2019					
10/8/2019					
10/9/2019	809		119	98	
3/17/2020	733				
3/18/2020					
3/19/2020		148			
3/24/2020				84	
3/25/2020			158		

Prediction Limit

Constituent: Total Dissolved Solids (mg/L) Analysis Run 11/25/2020 7:46 PM View: Appendix III
Plant Yates Client: Southern Company Data: Yates Ash Pond1

	YGWC-46A	YGWA-21 (bg)	YGWA-39 (bg)	YGWA-40 (bg)	YGWC-52
7/6/2020	793				
8/27/2020					349
8/28/2020	838				
9/22/2020					296
9/23/2020	832	161			
9/24/2020			170	77	
9/25/2020					

FIGURE E.

Appendix III Trend Tests - Prediction Limit Exceedances - Significant Results

Plant Yates Client: Southern Company Data: Yates Ash Pond1 Printed 11/25/2020, 12:09 PM

Constituent	Well	Slope	Calc.	Critical	Sig.	N	%NDs	Normality	Xform	Alpha	Method
Calcium (mg/L)	YGWA-47 (bg)	-2.267	-48	-38	Yes	12	8.333	n/a	n/a	0.01	NP
Calcium (mg/L)	YGWA-18S (bg)	-0.09147	-54	-53	Yes	15	0	n/a	n/a	0.01	NP
Calcium (mg/L)	YGWA-211 (bg)	1.723	59	53	Yes	15	0	n/a	n/a	0.01	NP
Calcium (mg/L)	GWA-2 (bg)	4.326	50	43	Yes	13	7.692	n/a	n/a	0.01	NP
Calcium (mg/L)	YGWA-1D (bg)	0.9112	54	53	Yes	15	0	n/a	n/a	0.01	NP
Chloride (mg/L)	YGWA-17S (bg)	0.1906	61	53	Yes	15	0	n/a	n/a	0.01	NP
Chloride (mg/L)	YGWA-20S (bg)	0.225	65	53	Yes	15	0	n/a	n/a	0.01	NP
Chloride (mg/L)	YGWA-5D (bg)	-0.9674	-68	-53	Yes	15	0	n/a	n/a	0.01	NP
Chloride (mg/L)	YGWC-46A	-2.684	-57	-48	Yes	14	0	n/a	n/a	0.01	NP
Sulfate (mg/L)	YGWA-47 (bg)	-26.3	-61	-38	Yes	12	0	n/a	n/a	0.01	NP
Sulfate (mg/L)	YGWA-40 (bg)	-13.69	-44	-38	Yes	12	0	n/a	n/a	0.01	NP
Sulfate (mg/L)	YGWA-5D (bg)	-4.083	-81	-53	Yes	15	0	n/a	n/a	0.01	NP
Sulfate (mg/L)	YGWA-5I (bg)	0.1006	59	53	Yes	15	0	n/a	n/a	0.01	NP
Sulfate (mg/L)	GWA-2 (bg)	22.54	53	43	Yes	13	0	n/a	n/a	0.01	NP
Sulfate (mg/L)	YGWA-1D (bg)	1.104	63	53	Yes	15	0	n/a	n/a	0.01	NP
Sulfate (mg/L)	YGWC-46A	-100.1	-59	-48	Yes	14	7.143	n/a	n/a	0.01	NP
Total Dissolved Solids (mg/L)	YGWA-47 (bg)	-14.88	-44	-38	Yes	12	0	n/a	n/a	0.01	NP
Total Dissolved Solids (mg/L)	YGWA-5D (bg)	-16.16	-59	-53	Yes	15	0	n/a	n/a	0.01	NP

Appendix III Trend Tests - Prediction Limit Exceedances - All Results

Plant Yates Client: Southern Company Data: Yates Ash Pond1 Printed 11/25/2020, 12:09 PM

Constituent	Well	Slope	Calc.	Critical	Sig.	N	%NDs	Normality	Xform	Alpha	Method
Boron (mg/L)	YGWA-47 (bg)	-0.001562	-37	-38	No	12	0	n/a	n/a	0.01	NP
Boron (mg/L)	YGWC-44	-0.0202	-15	-38	No	12	0	n/a	n/a	0.01	NP
Boron (mg/L)	YGWC-45	0.006247	15	38	No	12	0	n/a	n/a	0.01	NP
Boron (mg/L)	YGWA-17S (bg)	-0.0004068	-21	-53	No	15	13.33	n/a	n/a	0.01	NP
Boron (mg/L)	YGWA-18I (bg)	0	-38	-53	No	15	73.33	n/a	n/a	0.01	NP
Boron (mg/L)	YGWA-18S (bg)	-0.0005007	-21	-53	No	15	13.33	n/a	n/a	0.01	NP
Boron (mg/L)	YGWA-20S (bg)	0	-17	-53	No	15	86.67	n/a	n/a	0.01	NP
Boron (mg/L)	YGWA-21I (bg)	-0.006488	-47	-53	No	15	60	n/a	n/a	0.01	NP
Boron (mg/L)	YGWA-39 (bg)	0.003122	11	38	No	12	8.333	n/a	n/a	0.01	NP
Boron (mg/L)	YGWA-40 (bg)	-0.02578	-31	-38	No	12	0	n/a	n/a	0.01	NP
Boron (mg/L)	YGWA-4I (bg)	0	-10	-53	No	15	66.67	n/a	n/a	0.01	NP
Boron (mg/L)	YGWA-5D (bg)	0.0006117	23	53	No	15	13.33	n/a	n/a	0.01	NP
Boron (mg/L)	YGWA-5I (bg)	-0.001168	-43	-53	No	15	60	n/a	n/a	0.01	NP
Boron (mg/L)	GWA-2 (bg)	0	-1	-43	No	13	53.85	n/a	n/a	0.01	NP
Boron (mg/L)	YGWA-14S (bg)	-0.002039	-30	-53	No	15	13.33	n/a	n/a	0.01	NP
Boron (mg/L)	YGWA-1D (bg)	-0.0002466	-14	-53	No	15	20	n/a	n/a	0.01	NP
Boron (mg/L)	YGWA-1I (bg)	0	-28	-53	No	15	66.67	n/a	n/a	0.01	NP
Boron (mg/L)	YGWA-2I (bg)	0	-22	-53	No	15	73.33	n/a	n/a	0.01	NP
Boron (mg/L)	YGWA-30I (bg)	0	-31	-53	No	15	80	n/a	n/a	0.01	NP
Boron (mg/L)	YGWA-3D (bg)	0	-15	-53	No	15	53.33	n/a	n/a	0.01	NP
Boron (mg/L)	YGWA-3I (bg)	0	-25	-53	No	15	86.67	n/a	n/a	0.01	NP
Boron (mg/L)	YGWC-46A	-0.0351	-11	-48	No	14	0	n/a	n/a	0.01	NP
Calcium (mg/L)	YGWA-47 (bg)	-2.267	-48	-38	Yes	12	8.333	n/a	n/a	0.01	NP
Calcium (mg/L)	YGWC-45	-0.1857	-6	-38	No	12	0	n/a	n/a	0.01	NP
Calcium (mg/L)	YGWA-17S (bg)	0.1212	51	53	No	15	0	n/a	n/a	0.01	NP
Calcium (mg/L)	YGWA-18I (bg)	0.02072	8	53	No	15	0	n/a	n/a	0.01	NP
Calcium (mg/L)	YGWA-18S (bg)	-0.09147	-54	-53	Yes	15	0	n/a	n/a	0.01	NP
Calcium (mg/L)	YGWA-20S (bg)	0.1176	52	53	No	15	0	n/a	n/a	0.01	NP
Calcium (mg/L)	YGWA-21I (bg)	1.723	59	53	Yes	15	0	n/a	n/a	0.01	NP
Calcium (mg/L)	YGWA-39 (bg)	0.05098	1	38	No	12	0	n/a	n/a	0.01	NP
Calcium (mg/L)	YGWA-40 (bg)	-1.15	-37	-38	No	12	8.333	n/a	n/a	0.01	NP
Calcium (mg/L)	YGWA-4I (bg)	0.4056	50	53	No	15	0	n/a	n/a	0.01	NP
Calcium (mg/L)	YGWA-5D (bg)	-2.054	-47	-53	No	15	0	n/a	n/a	0.01	NP
Calcium (mg/L)	YGWA-5I (bg)	0.08295	38	53	No	15	0	n/a	n/a	0.01	NP
Calcium (mg/L)	GWA-2 (bg)	4.326	50	43	Yes	13	7.692	n/a	n/a	0.01	NP
Calcium (mg/L)	YGWA-14S (bg)	-0.0442	-47	-53	No	15	0	n/a	n/a	0.01	NP
Calcium (mg/L)	YGWA-1D (bg)	0.9112	54	53	Yes	15	0	n/a	n/a	0.01	NP
Calcium (mg/L)	YGWA-1I (bg)	-0.1082	-50	-53	No	15	0	n/a	n/a	0.01	NP
Calcium (mg/L)	YGWA-2I (bg)	0.7549	37	53	No	15	0	n/a	n/a	0.01	NP
Calcium (mg/L)	YGWA-30I (bg)	-0.01026	-12	-53	No	15	0	n/a	n/a	0.01	NP
Calcium (mg/L)	YGWA-3D (bg)	0.9217	40	53	No	15	0	n/a	n/a	0.01	NP
Calcium (mg/L)	YGWA-3I (bg)	0.6083	28	53	No	15	0	n/a	n/a	0.01	NP
Calcium (mg/L)	YGWC-46A	-0.5712	-7	-48	No	14	0	n/a	n/a	0.01	NP
Calcium (mg/L)	YGWC-52	16.85	NaN	NaN	No	2	0	n/a	n/a	NaN	NP
Chloride (mg/L)	YGWA-47 (bg)	-0.504	-33	-38	No	12	0	n/a	n/a	0.01	NP
Chloride (mg/L)	YGWC-44	0.3951	37	38	No	12	0	n/a	n/a	0.01	NP
Chloride (mg/L)	YGWA-17S (bg)	0.1906	61	53	Yes	15	0	n/a	n/a	0.01	NP
Chloride (mg/L)	YGWA-18I (bg)	0.06048	32	53	No	15	0	n/a	n/a	0.01	NP
Chloride (mg/L)	YGWA-18S (bg)	0.2113	40	53	No	15	0	n/a	n/a	0.01	NP
Chloride (mg/L)	YGWA-20S (bg)	0.225	65	53	Yes	15	0	n/a	n/a	0.01	NP
Chloride (mg/L)	YGWA-21I (bg)	-0.06716	-15	-53	No	15	0	n/a	n/a	0.01	NP
Chloride (mg/L)	YGWA-39 (bg)	0.02132	1	38	No	12	0	n/a	n/a	0.01	NP
Chloride (mg/L)	YGWA-40 (bg)	0.2281	23	38	No	12	0	n/a	n/a	0.01	NP
Chloride (mg/L)	YGWA-4I (bg)	0.1431	41	53	No	15	0	n/a	n/a	0.01	NP
Chloride (mg/L)	YGWA-5D (bg)	-0.9674	-68	-53	Yes	15	0	n/a	n/a	0.01	NP

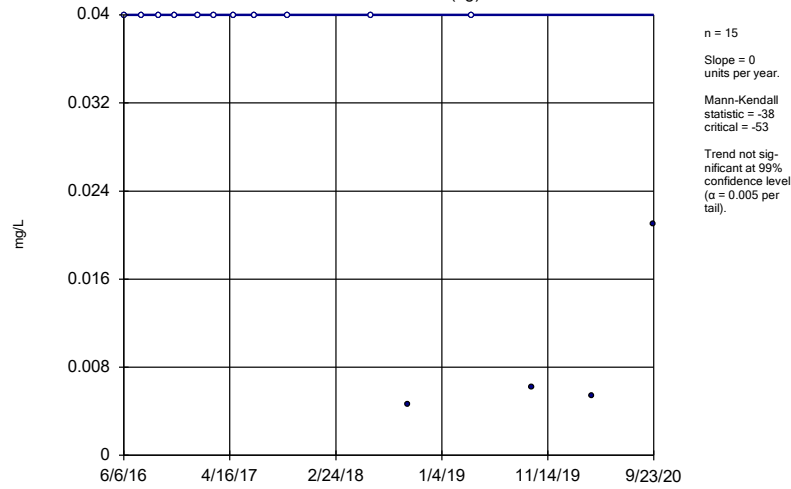
Appendix III Trend Tests - Prediction Limit Exceedances - All Results Page 2

Plant Yates Client: Southern Company Data: Yates Ash Pond1 Printed 11/25/2020, 12:09 PM

Constituent	Well	Slope	Calc.	Critical	Sig.	N	%NDs	Normality	Xform	Alpha	Method
Chloride (mg/L)	YGWA-5I (bg)	0	1	53	No	15	0	n/a	n/a	0.01	NP
Chloride (mg/L)	GWA-2 (bg)	0.1924	33	43	No	13	0	n/a	n/a	0.01	NP
Chloride (mg/L)	YGWA-14S (bg)	0.1026	20	53	No	15	0	n/a	n/a	0.01	NP
Chloride (mg/L)	YGWA-1D (bg)	0	-25	-53	No	15	0	n/a	n/a	0.01	NP
Chloride (mg/L)	YGWA-1I (bg)	0	-19	-53	No	15	0	n/a	n/a	0.01	NP
Chloride (mg/L)	YGWA-2I (bg)	-0.04955	-30	-53	No	15	0	n/a	n/a	0.01	NP
Chloride (mg/L)	YGWA-30I (bg)	0	-10	-53	No	15	0	n/a	n/a	0.01	NP
Chloride (mg/L)	YGWA-3D (bg)	-0.06957	-46	-53	No	15	0	n/a	n/a	0.01	NP
Chloride (mg/L)	YGWA-3I (bg)	-0.05476	-51	-53	No	15	0	n/a	n/a	0.01	NP
Chloride (mg/L)	YGWC-46A	-2.684	-57	-48	Yes	14	0	n/a	n/a	0.01	NP
Sulfate (mg/L)	YGWA-47 (bg)	-26.3	-61	-38	Yes	12	0	n/a	n/a	0.01	NP
Sulfate (mg/L)	YGWC-45	-5.424	-31	-38	No	12	0	n/a	n/a	0.01	NP
Sulfate (mg/L)	YGWA-17S (bg)	0.1628	49	53	No	15	0	n/a	n/a	0.01	NP
Sulfate (mg/L)	YGWA-18I (bg)	-0.2596	-42	-53	No	15	20	n/a	n/a	0.01	NP
Sulfate (mg/L)	YGWA-18S (bg)	-0.2017	-42	-53	No	15	13.33	n/a	n/a	0.01	NP
Sulfate (mg/L)	YGWA-20S (bg)	0	18	53	No	15	60	n/a	n/a	0.01	NP
Sulfate (mg/L)	YGWA-21I (bg)	-0.3604	-21	-53	No	15	0	n/a	n/a	0.01	NP
Sulfate (mg/L)	YGWA-39 (bg)	-4.02	-38	-38	No	12	0	n/a	n/a	0.01	NP
Sulfate (mg/L)	YGWA-40 (bg)	-13.69	-44	-38	Yes	12	0	n/a	n/a	0.01	NP
Sulfate (mg/L)	YGWA-4I (bg)	0.2408	50	53	No	15	0	n/a	n/a	0.01	NP
Sulfate (mg/L)	YGWA-5D (bg)	-4.083	-81	-53	Yes	15	0	n/a	n/a	0.01	NP
Sulfate (mg/L)	YGWA-5I (bg)	0.1006	59	53	Yes	15	0	n/a	n/a	0.01	NP
Sulfate (mg/L)	GWA-2 (bg)	22.54	53	43	Yes	13	0	n/a	n/a	0.01	NP
Sulfate (mg/L)	YGWA-14S (bg)	0.1735	30	53	No	15	0	n/a	n/a	0.01	NP
Sulfate (mg/L)	YGWA-1D (bg)	1.104	63	53	Yes	15	0	n/a	n/a	0.01	NP
Sulfate (mg/L)	YGWA-1I (bg)	-0.3029	-21	-53	No	15	0	n/a	n/a	0.01	NP
Sulfate (mg/L)	YGWA-2I (bg)	0.142	8	53	No	15	0	n/a	n/a	0.01	NP
Sulfate (mg/L)	YGWA-30I (bg)	-0.09481	-21	-53	No	15	13.33	n/a	n/a	0.01	NP
Sulfate (mg/L)	YGWA-3D (bg)	0.6124	52	53	No	15	0	n/a	n/a	0.01	NP
Sulfate (mg/L)	YGWA-3I (bg)	1.18	45	53	No	15	0	n/a	n/a	0.01	NP
Sulfate (mg/L)	YGWC-46A	-100.1	-59	-48	Yes	14	7.143	n/a	n/a	0.01	NP
Total Dissolved Solids (mg/L)	YGWA-47 (bg)	-14.88	-44	-38	Yes	12	0	n/a	n/a	0.01	NP
Total Dissolved Solids (mg/L)	YGWC-44	-12.88	-32	-38	No	12	0	n/a	n/a	0.01	NP
Total Dissolved Solids (mg/L)	YGWC-45	-1.25	-2	-38	No	12	0	n/a	n/a	0.01	NP
Total Dissolved Solids (mg/L)	YGWA-17S (bg)	6.577	31	53	No	15	0	n/a	n/a	0.01	NP
Total Dissolved Solids (mg/L)	YGWA-18I (bg)	-1.862	-14	-53	No	15	0	n/a	n/a	0.01	NP
Total Dissolved Solids (mg/L)	YGWA-18S (bg)	7.897	34	53	No	15	0	n/a	n/a	0.01	NP
Total Dissolved Solids (mg/L)	YGWA-20S (bg)	5.975	37	53	No	15	0	n/a	n/a	0.01	NP
Total Dissolved Solids (mg/L)	YGWA-21I (bg)	22.56	45	53	No	15	0	n/a	n/a	0.01	NP
Total Dissolved Solids (mg/L)	YGWA-39 (bg)	12.16	18	38	No	12	0	n/a	n/a	0.01	NP
Total Dissolved Solids (mg/L)	YGWA-40 (bg)	-16.26	-36	-38	No	12	0	n/a	n/a	0.01	NP
Total Dissolved Solids (mg/L)	YGWA-4I (bg)	4.95	19	53	No	15	0	n/a	n/a	0.01	NP
Total Dissolved Solids (mg/L)	YGWA-5D (bg)	-16.16	-59	-53	Yes	15	0	n/a	n/a	0.01	NP
Total Dissolved Solids (mg/L)	YGWA-5I (bg)	0.4969	6	53	No	15	0	n/a	n/a	0.01	NP
Total Dissolved Solids (mg/L)	GWA-2 (bg)	21.56	27	43	No	13	0	n/a	n/a	0.01	NP
Total Dissolved Solids (mg/L)	YGWA-14S (bg)	0.8555	9	53	No	15	0	n/a	n/a	0.01	NP
Total Dissolved Solids (mg/L)	YGWA-1D (bg)	3.318	18	53	No	15	0	n/a	n/a	0.01	NP
Total Dissolved Solids (mg/L)	YGWA-1I (bg)	-3.416	-17	-53	No	15	0	n/a	n/a	0.01	NP
Total Dissolved Solids (mg/L)	YGWA-2I (bg)	-2.032	-19	-53	No	15	0	n/a	n/a	0.01	NP
Total Dissolved Solids (mg/L)	YGWA-30I (bg)	3.476	28	53	No	15	13.33	n/a	n/a	0.01	NP
Total Dissolved Solids (mg/L)	YGWA-3D (bg)	4.214	19	53	No	15	0	n/a	n/a	0.01	NP
Total Dissolved Solids (mg/L)	YGWA-3I (bg)	2.713	14	53	No	15	0	n/a	n/a	0.01	NP
Total Dissolved Solids (mg/L)	YGWC-46A	-100.7	-41	-48	No	14	0	n/a	n/a	0.01	NP
Total Dissolved Solids (mg/L)	YGWC-52	-744	NaN	NaN	No	2	0	n/a	n/a	NaN	NP

Sen's Slope Estimator

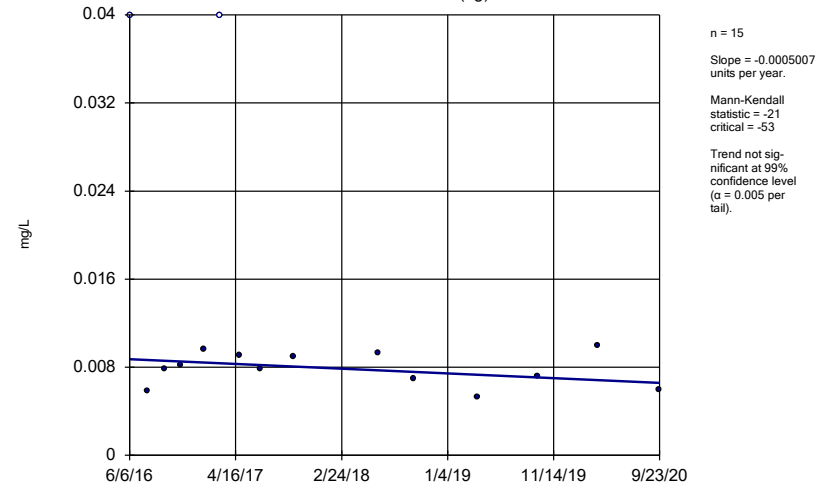
YGWA-18I (bg)



Constituent: Boron Analysis Run 11/25/2020 12:06 PM View: Trend Tests
Plant Yates Client: Southern Company Data: Yates Ash Pond1

Sen's Slope Estimator

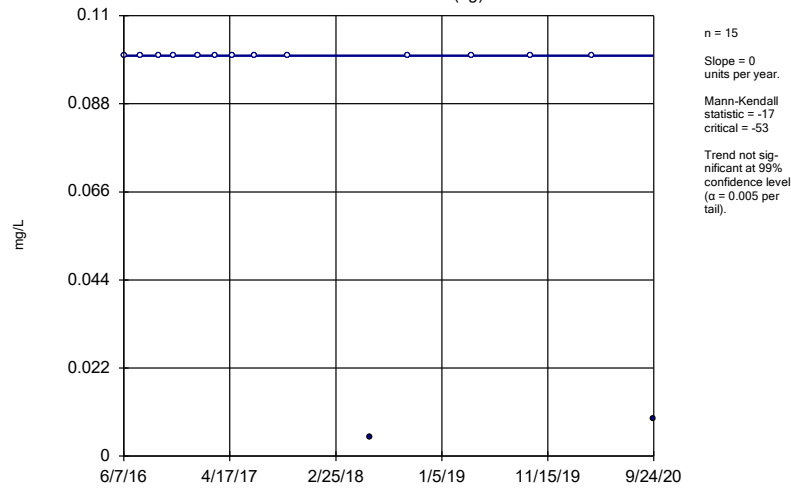
YGWA-18S (bg)



Constituent: Boron Analysis Run 11/25/2020 12:06 PM View: Trend Tests
Plant Yates Client: Southern Company Data: Yates Ash Pond1

Sen's Slope Estimator

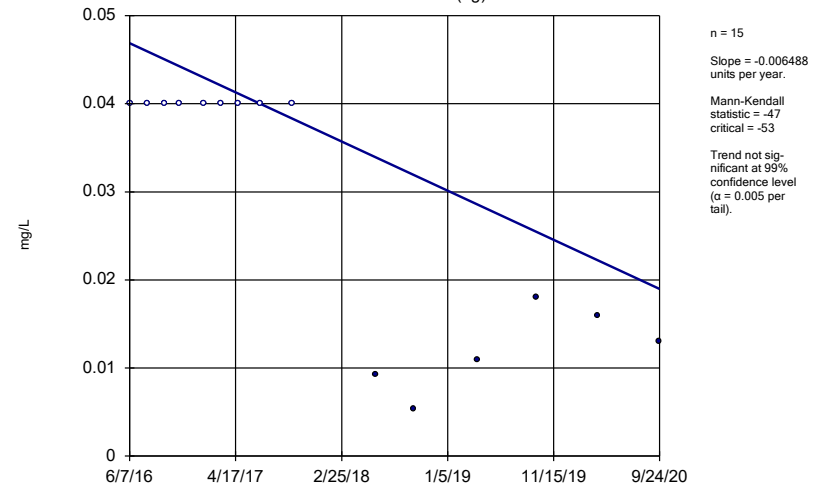
YGWA-20S (bg)



Constituent: Boron Analysis Run 11/25/2020 12:06 PM View: Trend Tests
Plant Yates Client: Southern Company Data: Yates Ash Pond1

Sen's Slope Estimator

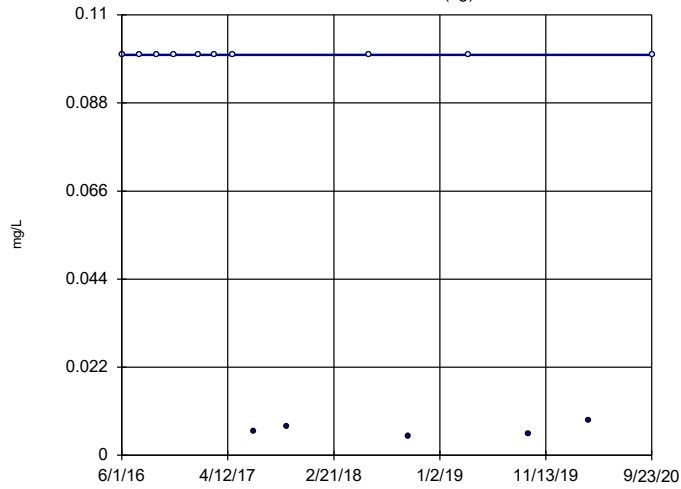
YGWA-21I (bg)



Constituent: Boron Analysis Run 11/25/2020 12:06 PM View: Trend Tests
Plant Yates Client: Southern Company Data: Yates Ash Pond1

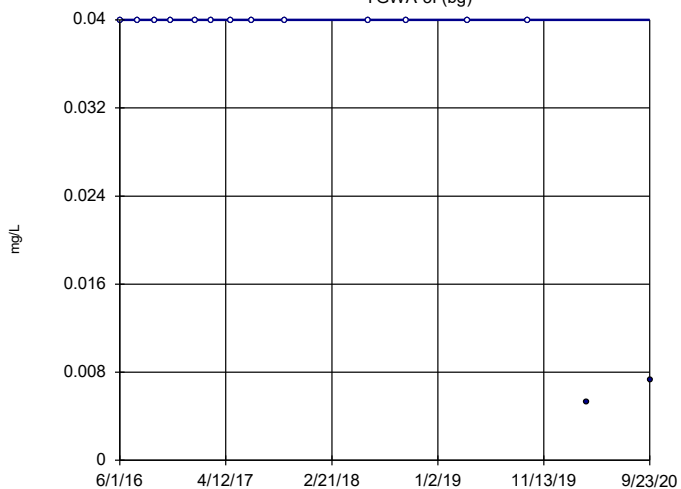
Sen's Slope Estimator

YGWA-11 (bg)



Sen's Slope Estimator

YGWA-3l (bg)

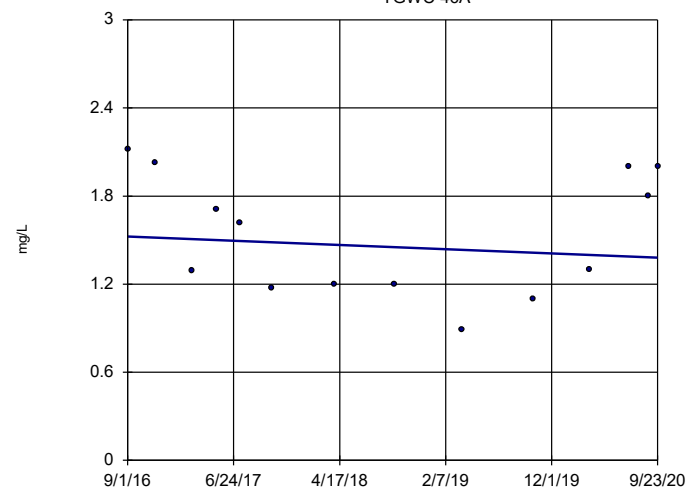


n = 15
 Slope = 0
 units per year.
 Mann-Kendall
 statistic = -25
 critical = -53
 Trend not sig-
 nificant at 99%
 confidence level
 ($\alpha = 0.005$ per
 tail).

Constituent: Boron Analysis Run 11/25/2020 12:06 PM View: Trend Tests
 Plant Yates Client: Southern Company Data: Yates Ash Pond1

Sen's Slope Estimator

YGWC-46A

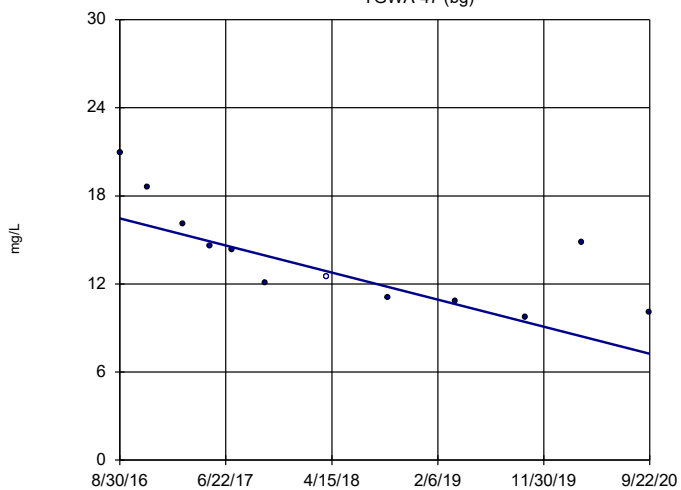


n = 14
 Slope = -0.0351
 units per year.
 Mann-Kendall
 statistic = -11
 critical = -48
 Trend not sig-
 nificant at 99%
 confidence level
 ($\alpha = 0.005$ per
 tail).

Constituent: Boron Analysis Run 11/25/2020 12:06 PM View: Trend Tests
 Plant Yates Client: Southern Company Data: Yates Ash Pond1

Sen's Slope Estimator

YGWA-47 (bg)

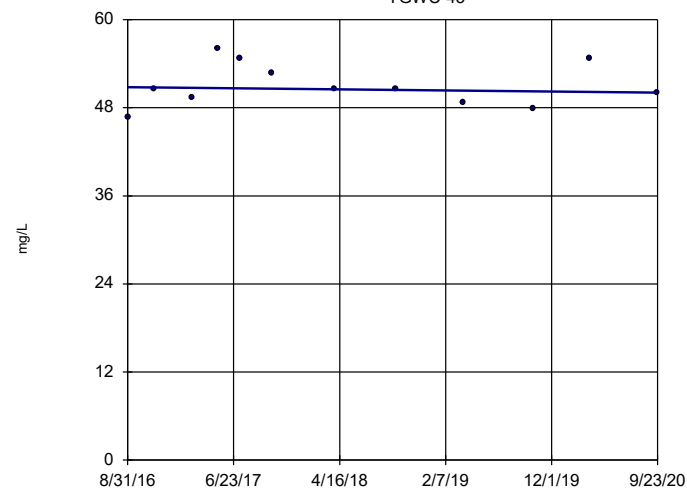


n = 12
 Slope = -2.267
 units per year.
 Mann-Kendall
 statistic = -48
 critical = -38
 Decreasing trend
 significant at 99%
 confidence level
 ($\alpha = 0.005$ per
 tail).

Constituent: Calcium Analysis Run 11/25/2020 12:06 PM View: Trend Tests
 Plant Yates Client: Southern Company Data: Yates Ash Pond1

Sen's Slope Estimator

YGWC-45

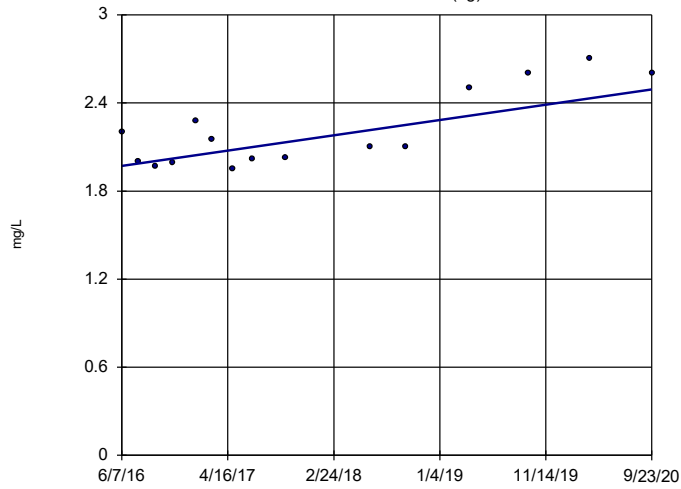


n = 12
 Slope = -0.1857
 units per year.
 Mann-Kendall
 statistic = -6
 critical = -38
 Trend not sig-
 nificant at 99%
 confidence level
 ($\alpha = 0.005$ per
 tail).

Constituent: Calcium Analysis Run 11/25/2020 12:06 PM View: Trend Tests
 Plant Yates Client: Southern Company Data: Yates Ash Pond1

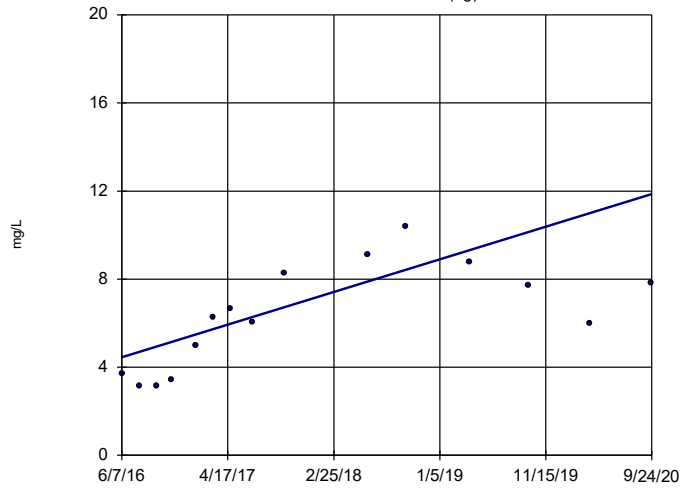
Sen's Slope Estimator

YGWA-17S (bg)



Sen's Slope Estimator

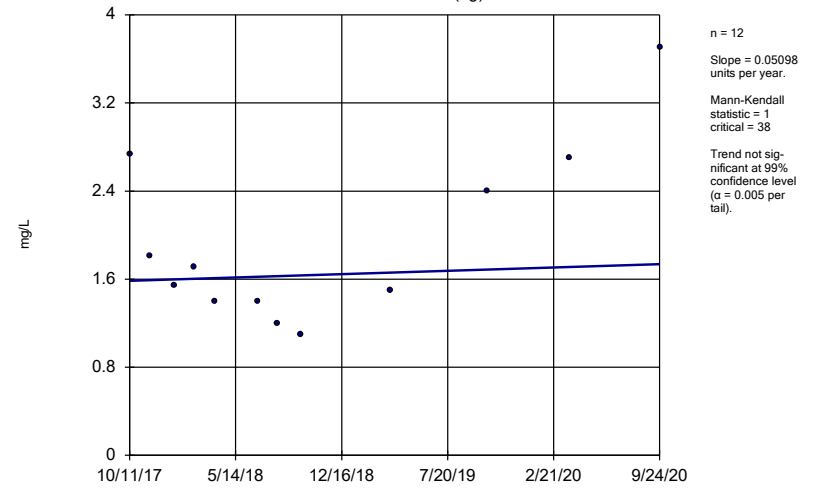
YGWA-21I (bg)



Constituent: Calcium Analysis Run 11/25/2020 12:06 PM View: Trend Tests
 Plant Yates Client: Southern Company Data: Yates Ash Pond1

Sen's Slope Estimator

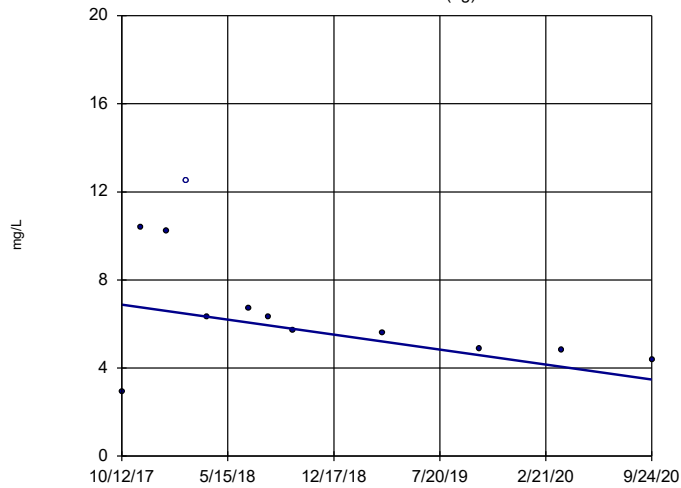
YGWA-39 (bg)



Constituent: Calcium Analysis Run 11/25/2020 12:06 PM View: Trend Tests
 Plant Yates Client: Southern Company Data: Yates Ash Pond1

Sen's Slope Estimator

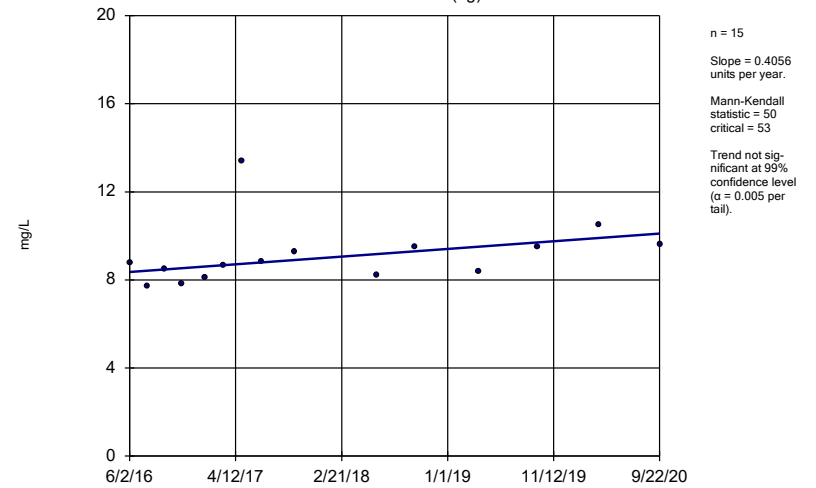
YGWA-40 (bg)



Constituent: Calcium Analysis Run 11/25/2020 12:06 PM View: Trend Tests
 Plant Yates Client: Southern Company Data: Yates Ash Pond1

Sen's Slope Estimator

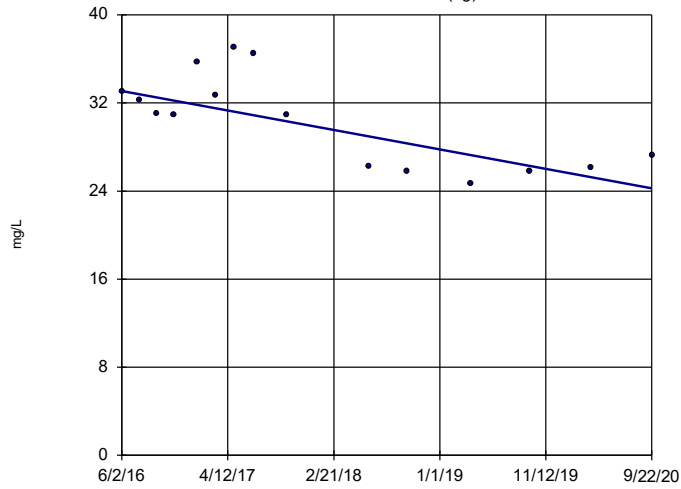
YGWA-4I (bg)



Constituent: Calcium Analysis Run 11/25/2020 12:06 PM View: Trend Tests
 Plant Yates Client: Southern Company Data: Yates Ash Pond1

Sen's Slope Estimator

YGWA-5D (bg)

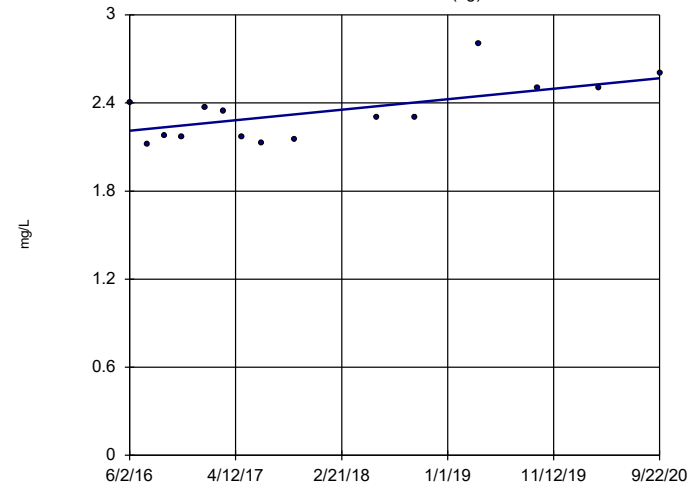


n = 15
 Slope = -2.054
 units per year.
 Mann-Kendall
 statistic = -47
 critical = -53
 Trend not sig-
 nificant at 99%
 confidence level
 (α = 0.005 per
 tail).

Constituent: Calcium Analysis Run 11/25/2020 12:06 PM View: Trend Tests
 Plant Yates Client: Southern Company Data: Yates Ash Pond1

Sen's Slope Estimator

YGWA-5I (bg)

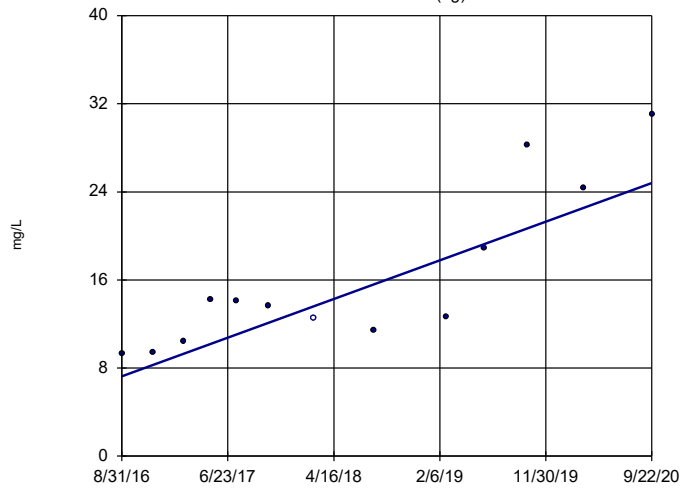


n = 15
 Slope = 0.08295
 units per year.
 Mann-Kendall
 statistic = 38
 critical = 53
 Trend not sig-
 nificant at 99%
 confidence level
 (α = 0.005 per
 tail).

Constituent: Calcium Analysis Run 11/25/2020 12:06 PM View: Trend Tests
 Plant Yates Client: Southern Company Data: Yates Ash Pond1

Sen's Slope Estimator

GWA-2 (bg)

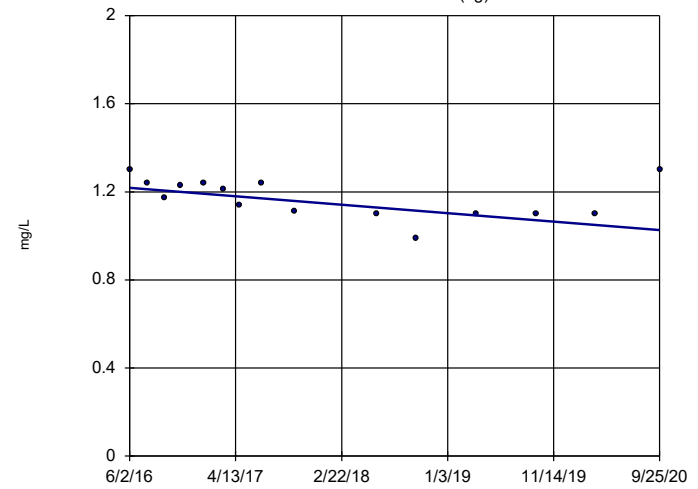


n = 13
 Slope = 4.326
 units per year.
 Mann-Kendall
 statistic = 50
 critical = 43
 Increasing trend
 significant at 99%
 confidence level
 (α = 0.005 per
 tail).

Constituent: Calcium Analysis Run 11/25/2020 12:06 PM View: Trend Tests
 Plant Yates Client: Southern Company Data: Yates Ash Pond1

Sen's Slope Estimator

YGWA-14S (bg)

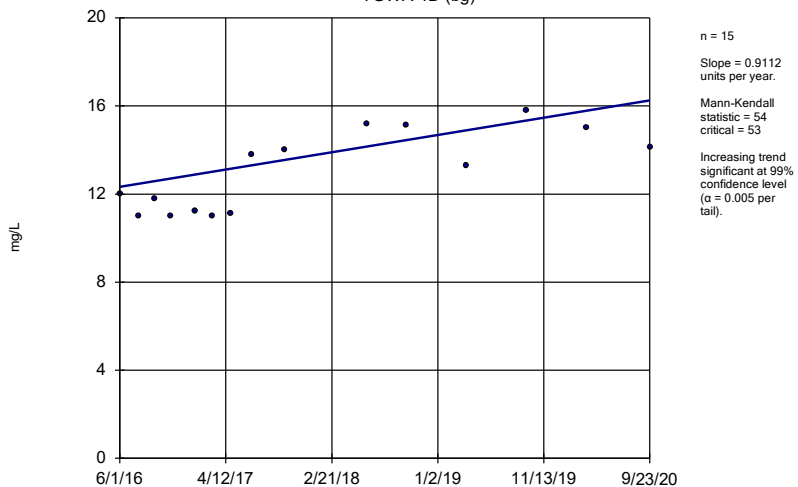


n = 15
 Slope = -0.0442
 units per year.
 Mann-Kendall
 statistic = -47
 critical = -53
 Trend not sig-
 nificant at 99%
 confidence level
 (α = 0.005 per
 tail).

Constituent: Calcium Analysis Run 11/25/2020 12:06 PM View: Trend Tests
 Plant Yates Client: Southern Company Data: Yates Ash Pond1

Sen's Slope Estimator

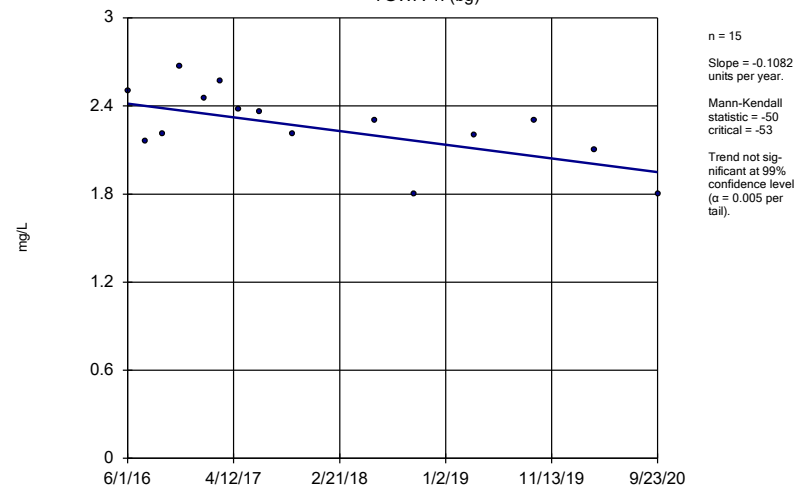
YGWA-1D (bg)



Constituent: Calcium Analysis Run 11/25/2020 12:06 PM View: Trend Tests
 Plant Yates Client: Southern Company Data: Yates Ash Pond1

Sen's Slope Estimator

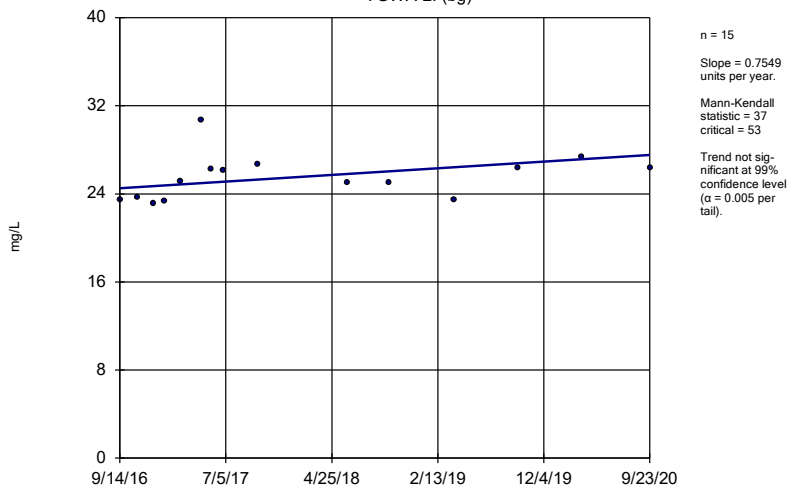
YGWA-1I (bg)



Constituent: Calcium Analysis Run 11/25/2020 12:06 PM View: Trend Tests
 Plant Yates Client: Southern Company Data: Yates Ash Pond1

Sen's Slope Estimator

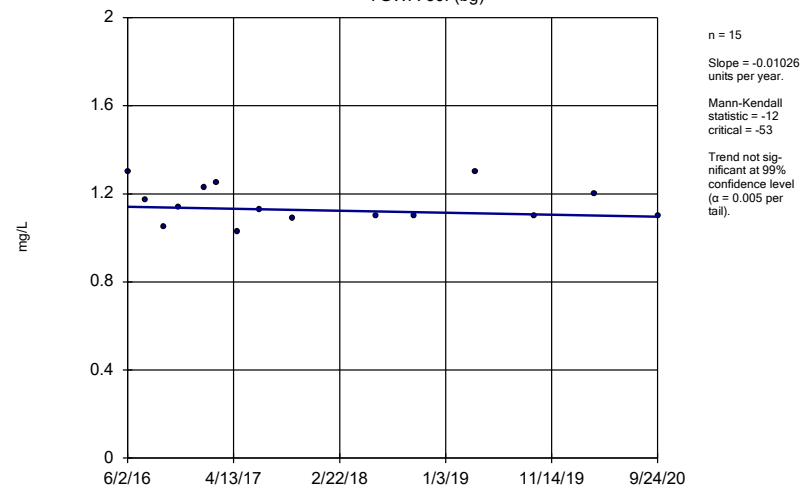
YGWA-2I (bg)



Constituent: Calcium Analysis Run 11/25/2020 12:06 PM View: Trend Tests
 Plant Yates Client: Southern Company Data: Yates Ash Pond1

Sen's Slope Estimator

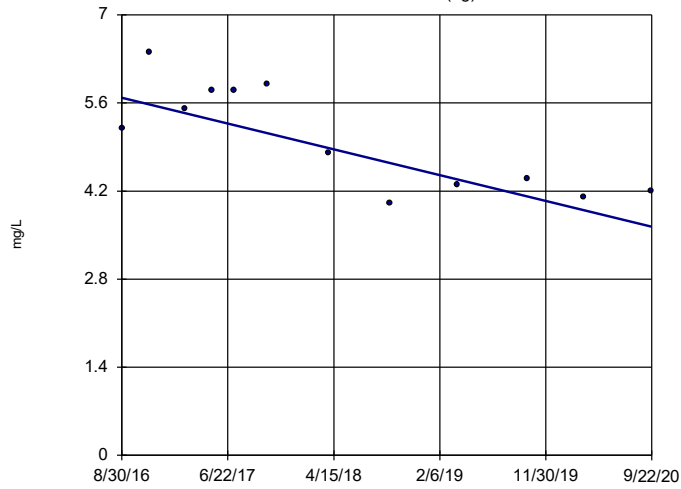
YGWA-30I (bg)



Constituent: Calcium Analysis Run 11/25/2020 12:06 PM View: Trend Tests
 Plant Yates Client: Southern Company Data: Yates Ash Pond1

Sen's Slope Estimator

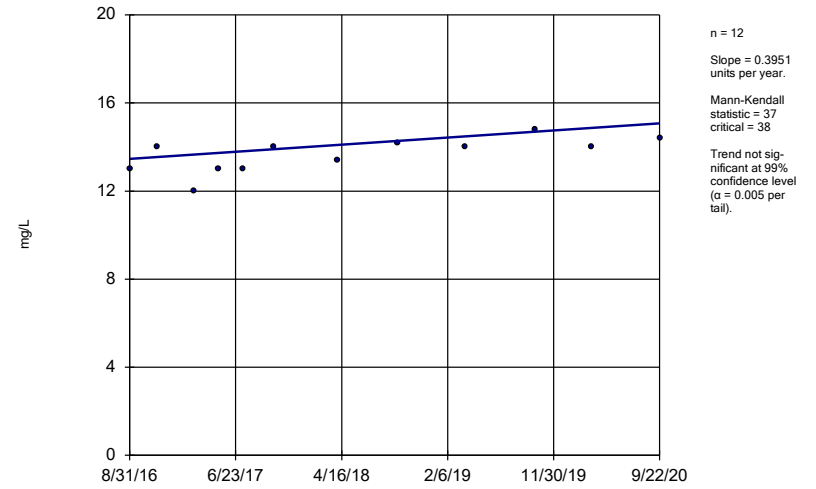
YGWA-47 (bg)



Constituent: Chloride Analysis Run 11/25/2020 12:07 PM View: Trend Tests
Plant Yates Client: Southern Company Data: Yates Ash Pond1

Sen's Slope Estimator

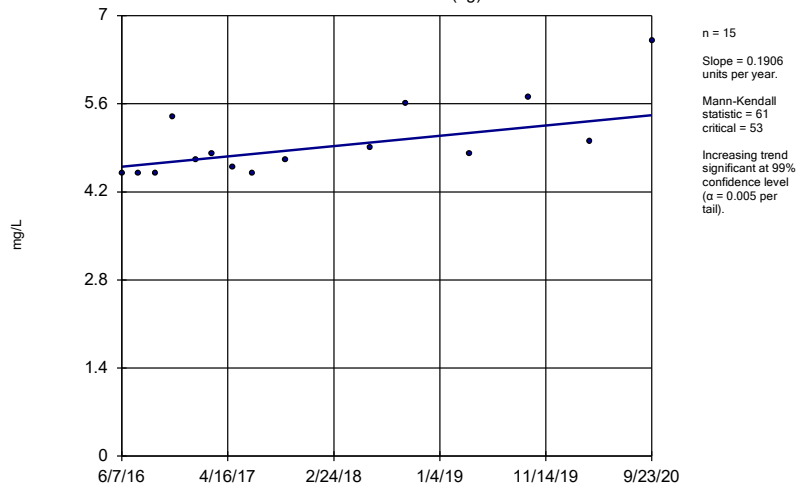
YGWC-44



Constituent: Chloride Analysis Run 11/25/2020 12:07 PM View: Trend Tests
Plant Yates Client: Southern Company Data: Yates Ash Pond1

Sen's Slope Estimator

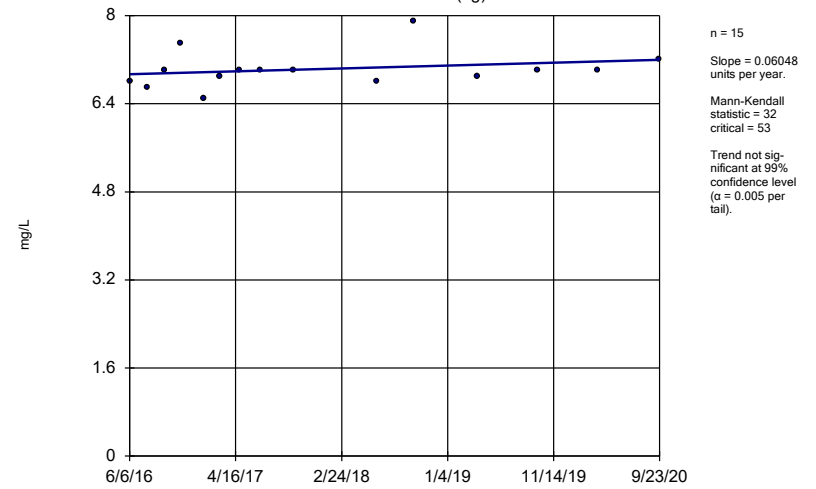
YGWA-17S (bg)



Constituent: Chloride Analysis Run 11/25/2020 12:07 PM View: Trend Tests
Plant Yates Client: Southern Company Data: Yates Ash Pond1

Sen's Slope Estimator

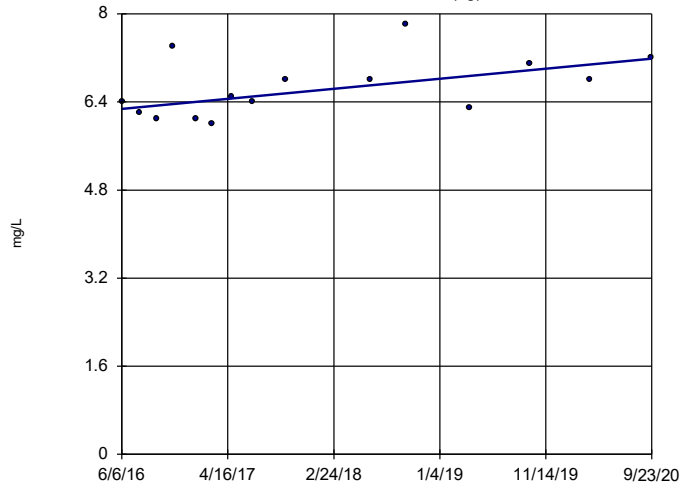
YGWA-18I (bg)



Constituent: Chloride Analysis Run 11/25/2020 12:07 PM View: Trend Tests
Plant Yates Client: Southern Company Data: Yates Ash Pond1

Sen's Slope Estimator

YGWA-18S (bg)

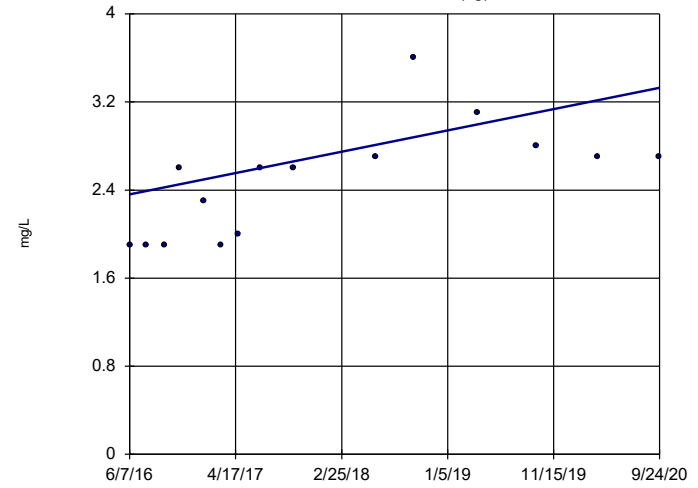


n = 15
 Slope = 0.2113
 units per year.
 Mann-Kendall
 statistic = 40
 critical = 53
 Trend not sig-
 nificant at 99%
 confidence level
 ($\alpha = 0.005$ per
 tail).

Constituent: Chloride Analysis Run 11/25/2020 12:07 PM View: Trend Tests
 Plant Yates Client: Southern Company Data: Yates Ash Pond1

Sen's Slope Estimator

YGWA-20S (bg)

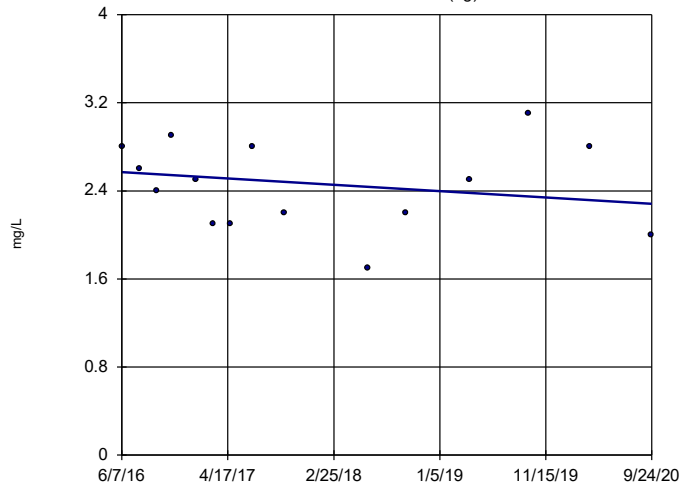


n = 15
 Slope = 0.225
 units per year.
 Mann-Kendall
 statistic = 65
 critical = 53
 Increasing trend
 significant at 99%
 confidence level
 ($\alpha = 0.005$ per
 tail).

Constituent: Chloride Analysis Run 11/25/2020 12:07 PM View: Trend Tests
 Plant Yates Client: Southern Company Data: Yates Ash Pond1

Sen's Slope Estimator

YGWA-21I (bg)

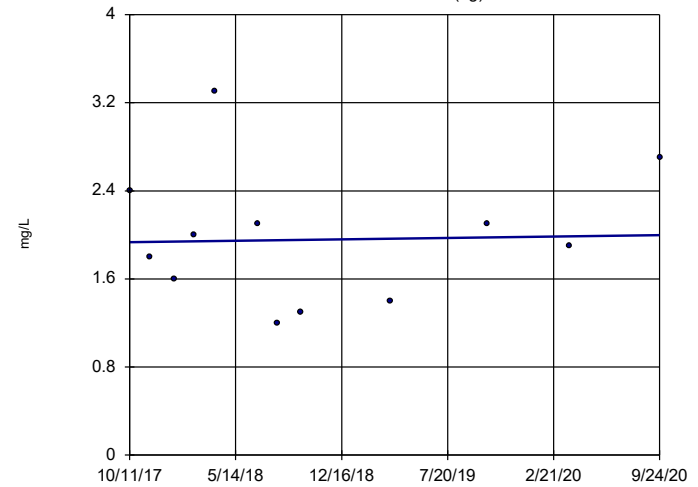


n = 15
 Slope = -0.06716
 units per year.
 Mann-Kendall
 statistic = -15
 critical = -53
 Trend not sig-
 nificant at 99%
 confidence level
 ($\alpha = 0.005$ per
 tail).

Constituent: Chloride Analysis Run 11/25/2020 12:07 PM View: Trend Tests
 Plant Yates Client: Southern Company Data: Yates Ash Pond1

Sen's Slope Estimator

YGWA-39 (bg)

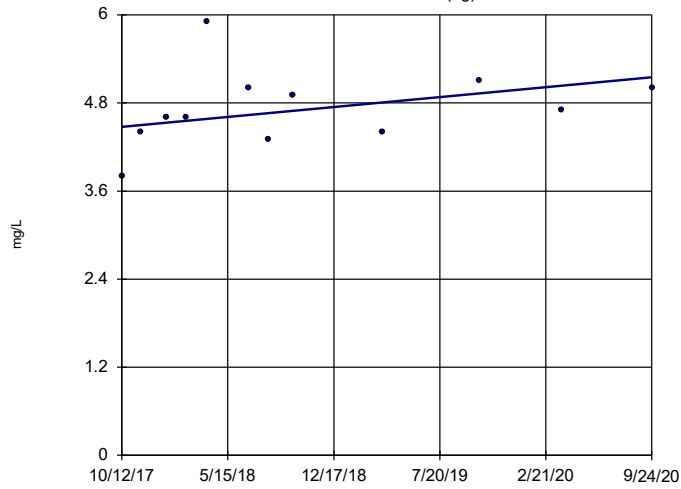


n = 12
 Slope = 0.02132
 units per year.
 Mann-Kendall
 statistic = 1
 critical = 38
 Trend not sig-
 nificant at 99%
 confidence level
 ($\alpha = 0.005$ per
 tail).

Constituent: Chloride Analysis Run 11/25/2020 12:07 PM View: Trend Tests
 Plant Yates Client: Southern Company Data: Yates Ash Pond1

Sen's Slope Estimator

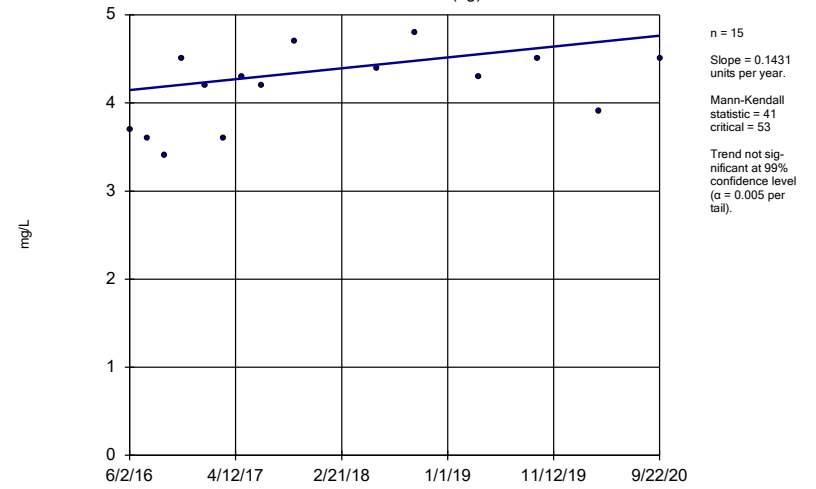
YGWA-40 (bg)



Constituent: Chloride Analysis Run 11/25/2020 12:07 PM View: Trend Tests
Plant Yates Client: Southern Company Data: Yates Ash Pond1

Sen's Slope Estimator

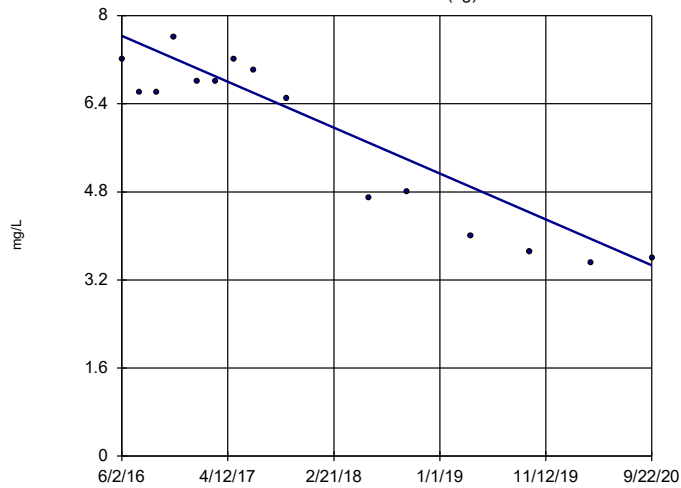
YGWA-41 (bg)



Constituent: Chloride Analysis Run 11/25/2020 12:07 PM View: Trend Tests
Plant Yates Client: Southern Company Data: Yates Ash Pond1

Sen's Slope Estimator

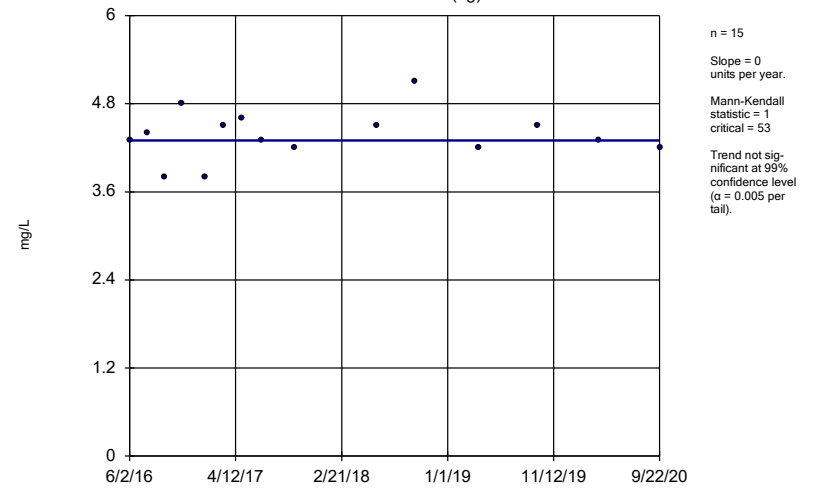
YGWA-5D (bg)



Constituent: Chloride Analysis Run 11/25/2020 12:07 PM View: Trend Tests
Plant Yates Client: Southern Company Data: Yates Ash Pond1

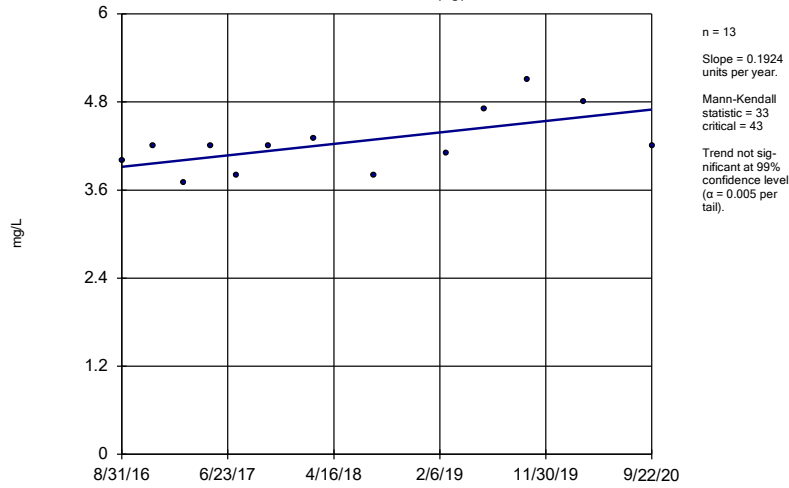
Sen's Slope Estimator

YGWA-5I (bg)



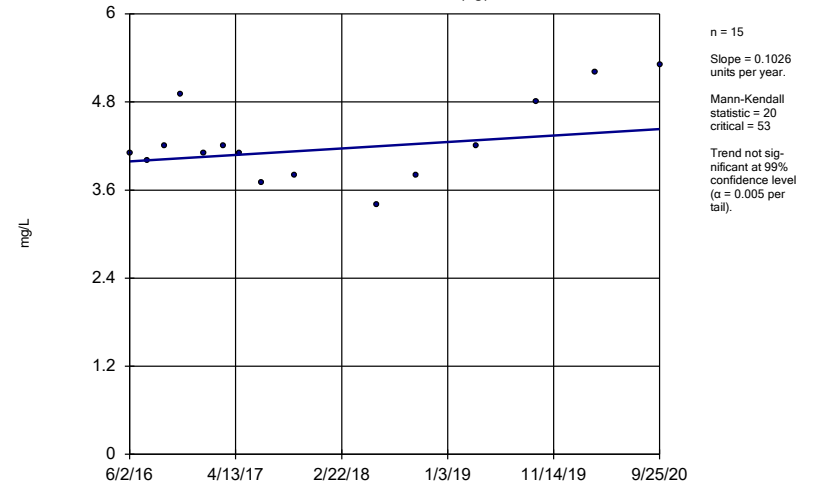
Constituent: Chloride Analysis Run 11/25/2020 12:07 PM View: Trend Tests
Plant Yates Client: Southern Company Data: Yates Ash Pond1

Sen's Slope Estimator
GWA-2 (bg)



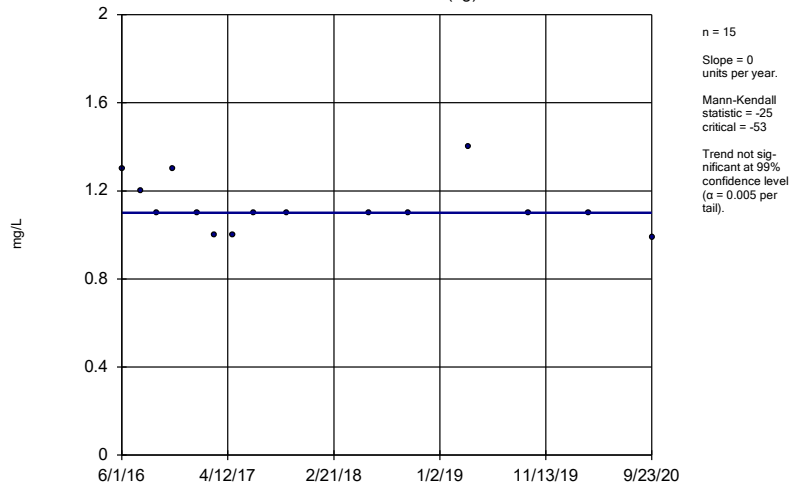
Constituent: Chloride Analysis Run 11/25/2020 12:07 PM View: Trend Tests
Plant Yates Client: Southern Company Data: Yates Ash Pond1

Sen's Slope Estimator
YGWA-14S (bg)



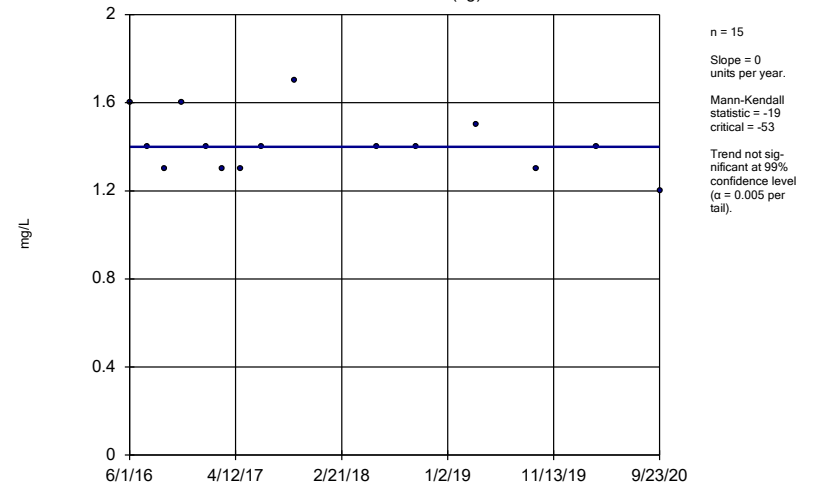
Constituent: Chloride Analysis Run 11/25/2020 12:07 PM View: Trend Tests
Plant Yates Client: Southern Company Data: Yates Ash Pond1

Sen's Slope Estimator
YGWA-1D (bg)



Constituent: Chloride Analysis Run 11/25/2020 12:07 PM View: Trend Tests
Plant Yates Client: Southern Company Data: Yates Ash Pond1

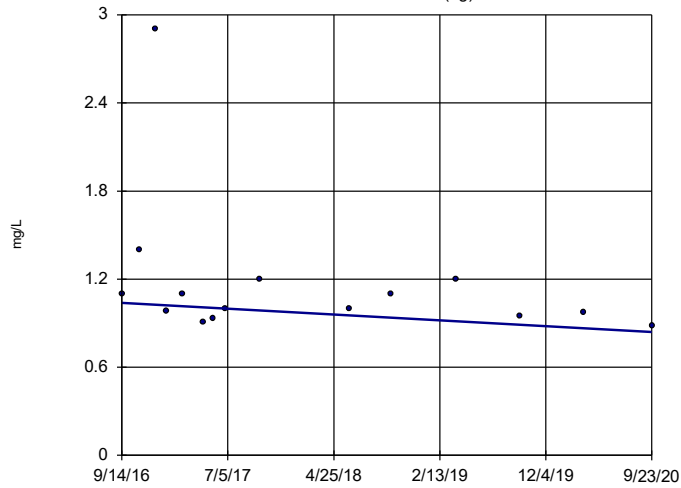
Sen's Slope Estimator
YGWA-11 (bg)



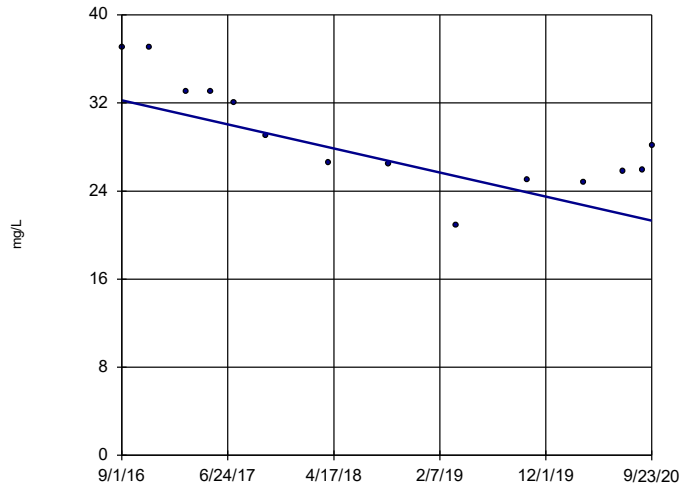
Constituent: Chloride Analysis Run 11/25/2020 12:07 PM View: Trend Tests
Plant Yates Client: Southern Company Data: Yates Ash Pond1

Sen's Slope Estimator

YGWA-2l (bg)



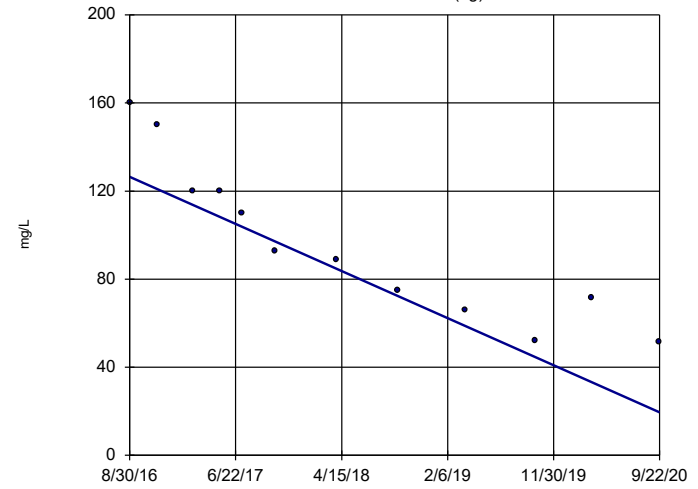
Sen's Slope Estimator YGWC-46A



n = 14
 Slope = -2.684
 units per year.
 Mann-Kendall
 statistic = -57
 critical = -48
 Decreasing trend
 significant at 99%
 confidence level
 ($\alpha = 0.005$ per
 tail).

Constituent: Chloride Analysis Run 11/25/2020 12:07 PM View: Trend Tests
 Plant Yates Client: Southern Company Data: Yates Ash Pond1

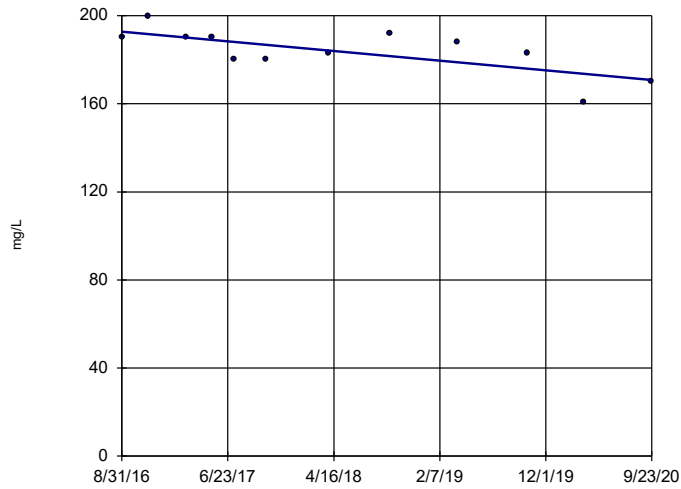
Sen's Slope Estimator YGWA-47 (bg)



n = 12
 Slope = -26.3
 units per year.
 Mann-Kendall
 statistic = -61
 critical = -38
 Decreasing trend
 significant at 99%
 confidence level
 ($\alpha = 0.005$ per
 tail).

Constituent: Sulfate Analysis Run 11/25/2020 12:07 PM View: Trend Tests
 Plant Yates Client: Southern Company Data: Yates Ash Pond1

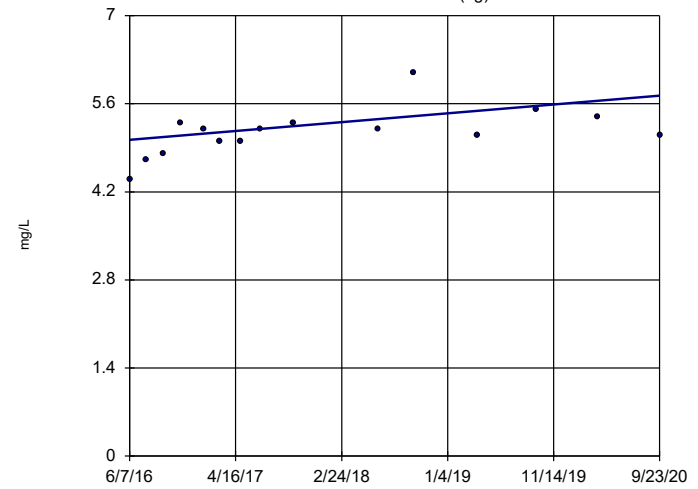
Sen's Slope Estimator YGWC-45



n = 12
 Slope = -5.424
 units per year.
 Mann-Kendall
 statistic = -31
 critical = -38
 Trend not sig-
 nificant at 99%
 confidence level
 ($\alpha = 0.005$ per
 tail).

Constituent: Sulfate Analysis Run 11/25/2020 12:07 PM View: Trend Tests
 Plant Yates Client: Southern Company Data: Yates Ash Pond1

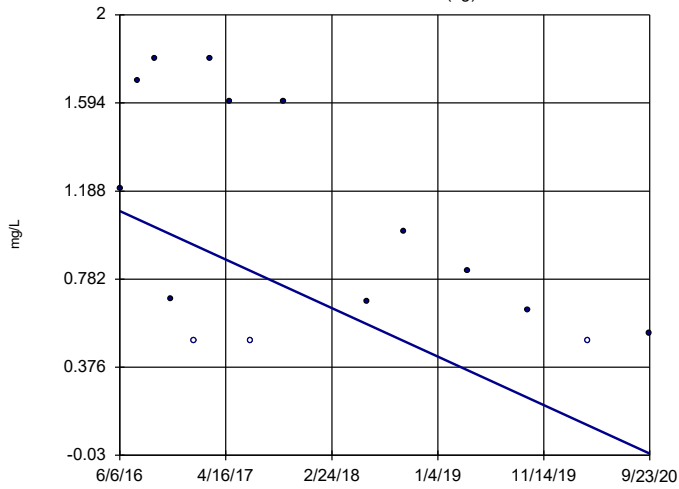
Sen's Slope Estimator YGWA-17S (bg)



n = 15
 Slope = 0.1628
 units per year.
 Mann-Kendall
 statistic = 49
 critical = 53
 Trend not sig-
 nificant at 99%
 confidence level
 ($\alpha = 0.005$ per
 tail).

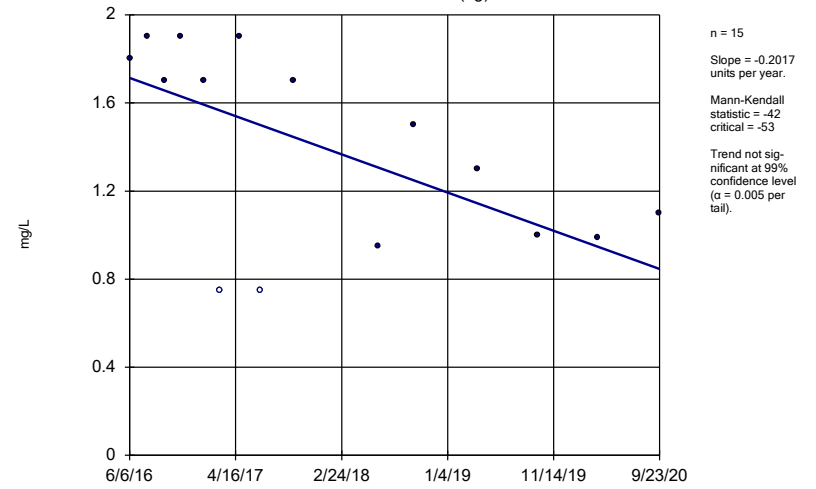
Constituent: Sulfate Analysis Run 11/25/2020 12:07 PM View: Trend Tests
 Plant Yates Client: Southern Company Data: Yates Ash Pond1

Sen's Slope Estimator YGWA-18I (bg)



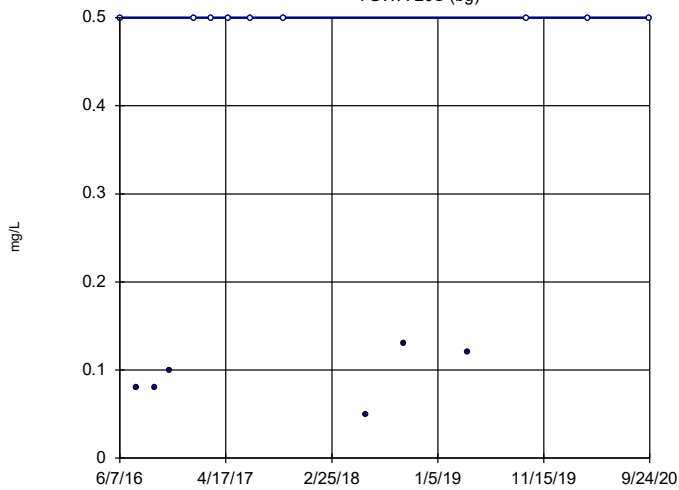
Constituent: Sulfate Analysis Run 11/25/2020 12:07 PM View: Trend Tests
Plant Yates Client: Southern Company Data: Yates Ash Pond1

Sen's Slope Estimator YGWA-18S (bg)



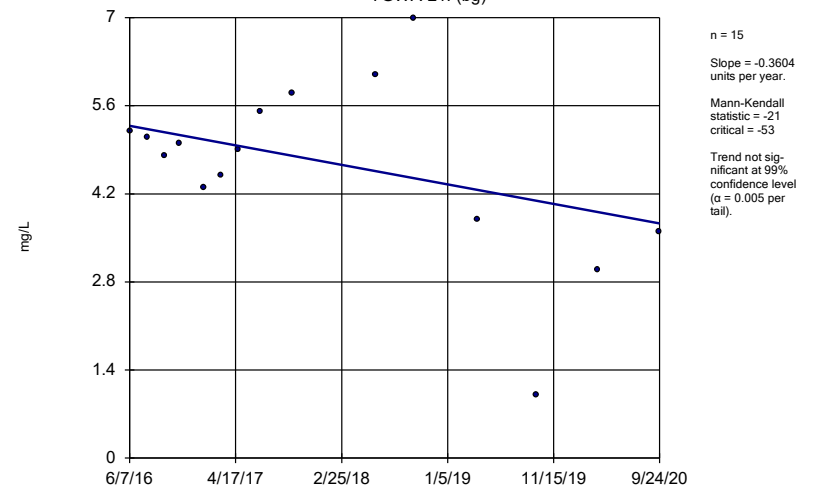
Constituent: Sulfate Analysis Run 11/25/2020 12:07 PM View: Trend Tests
Plant Yates Client: Southern Company Data: Yates Ash Pond1

Sen's Slope Estimator YGWA-20S (bg)



Constituent: Sulfate Analysis Run 11/25/2020 12:07 PM View: Trend Tests
Plant Yates Client: Southern Company Data: Yates Ash Pond1

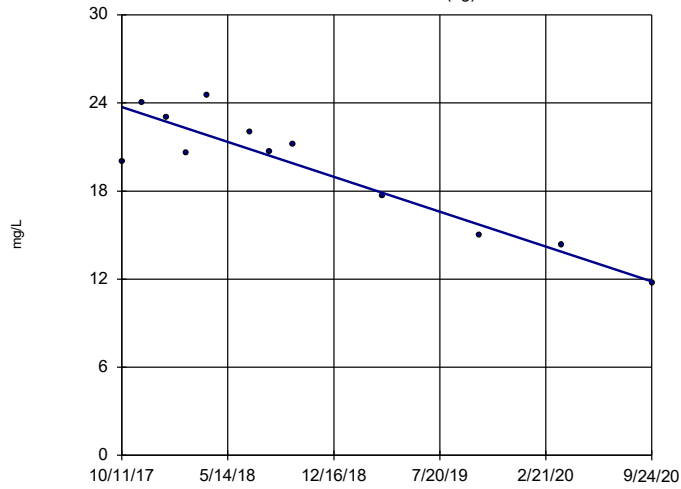
Sen's Slope Estimator YGWA-21I (bg)



Constituent: Sulfate Analysis Run 11/25/2020 12:07 PM View: Trend Tests
Plant Yates Client: Southern Company Data: Yates Ash Pond1

Sen's Slope Estimator

YGWA-39 (bg)

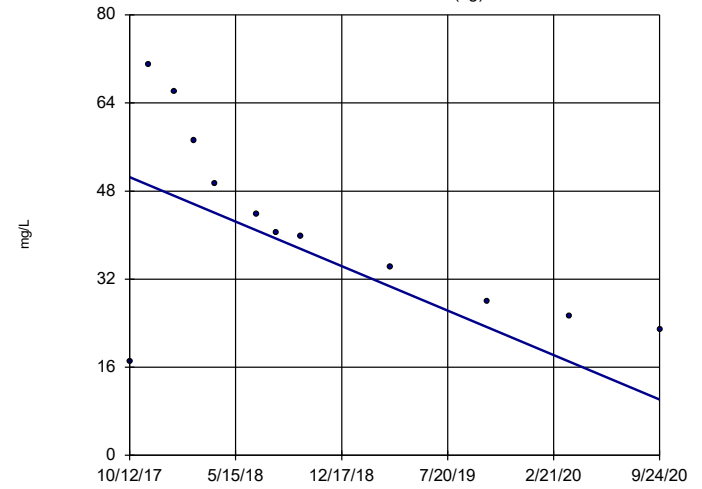


n = 12
Slope = -4.02
units per year.
Mann-Kendall
statistic = -38
critical = -38
Trend not sig-
nificant at 99%
confidence level
($\alpha = 0.005$ per
tail).

Constituent: Sulfate Analysis Run 11/25/2020 12:07 PM View: Trend Tests
Plant Yates Client: Southern Company Data: Yates Ash Pond1

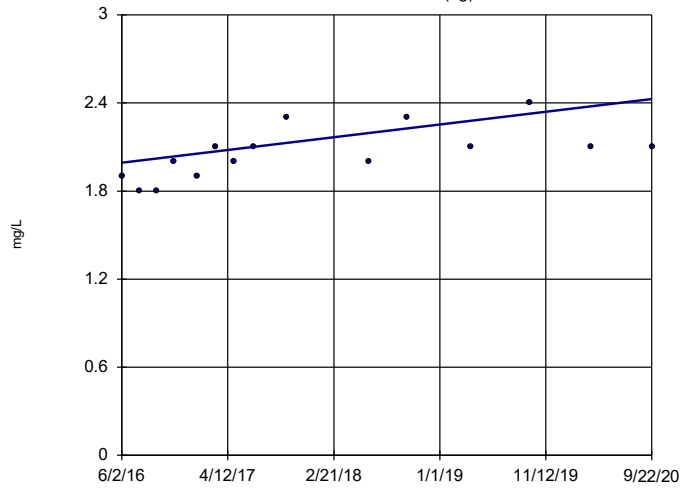
Sen's Slope Estimator

YGWA-40 (bg)



Sen's Slope Estimator

YGWA-5I (bg)

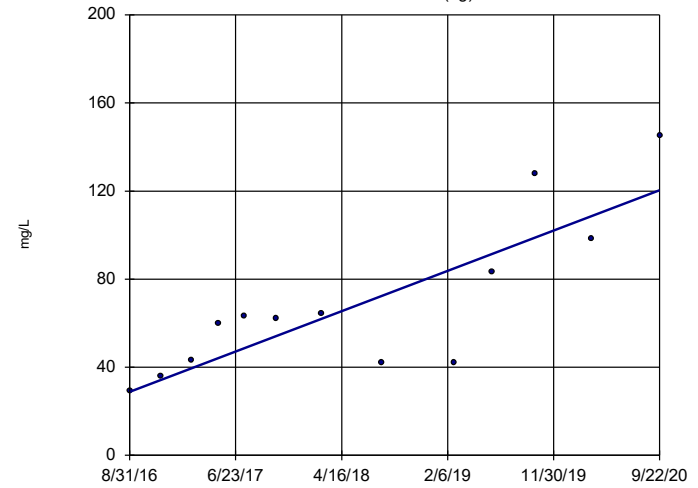


n = 15
 Slope = 0.1006 units per year.
 Mann-Kendall statistic = 59
 critical = 53
 Increasing trend significant at 99% confidence level (α = 0.005 per tail).

Constituent: Sulfate Analysis Run 11/25/2020 12:07 PM View: Trend Tests
 Plant Yates Client: Southern Company Data: Yates Ash Pond1

Sen's Slope Estimator

GWA-2 (bg)

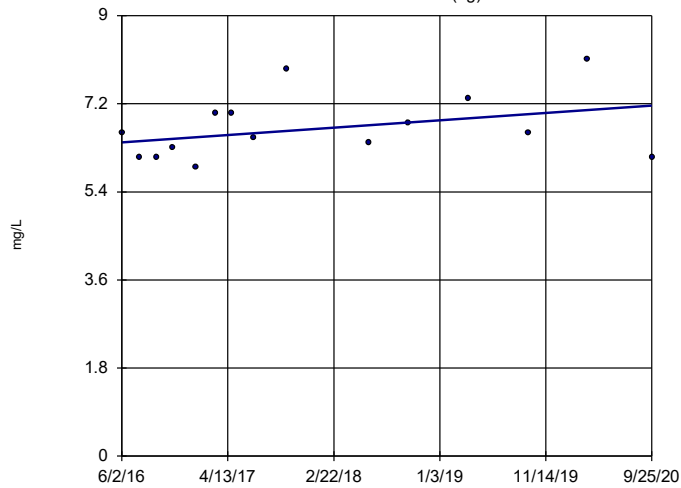


n = 13
 Slope = 22.54 units per year.
 Mann-Kendall statistic = 53
 critical = 43
 Increasing trend significant at 99% confidence level (α = 0.005 per tail).

Constituent: Sulfate Analysis Run 11/25/2020 12:07 PM View: Trend Tests
 Plant Yates Client: Southern Company Data: Yates Ash Pond1

Sen's Slope Estimator

YGWA-14S (bg)

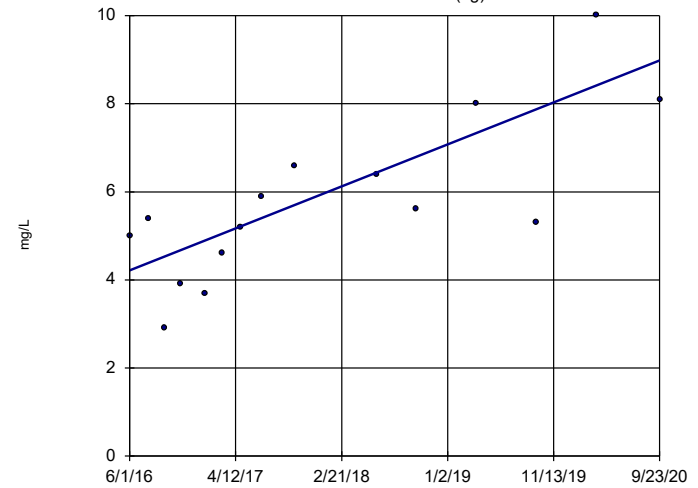


n = 15
 Slope = 0.1735 units per year.
 Mann-Kendall statistic = 30
 critical = 53
 Trend not significant at 99% confidence level (α = 0.005 per tail).

Constituent: Sulfate Analysis Run 11/25/2020 12:07 PM View: Trend Tests
 Plant Yates Client: Southern Company Data: Yates Ash Pond1

Sen's Slope Estimator

YGWA-1D (bg)

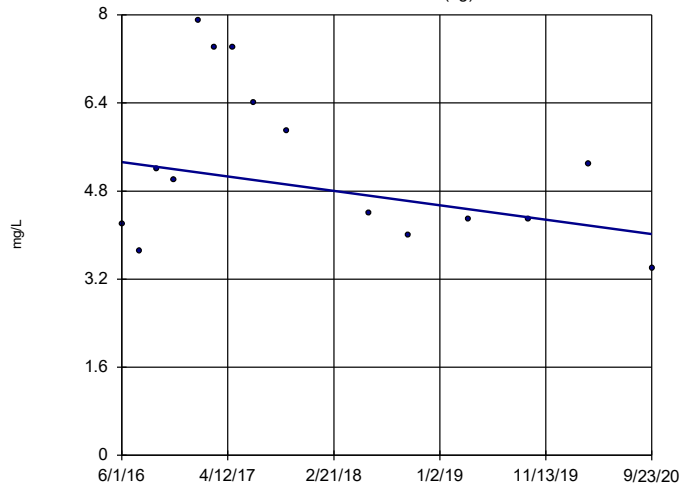


n = 15
 Slope = 1.104 units per year.
 Mann-Kendall statistic = 63
 critical = 53
 Increasing trend significant at 99% confidence level (α = 0.005 per tail).

Constituent: Sulfate Analysis Run 11/25/2020 12:07 PM View: Trend Tests
 Plant Yates Client: Southern Company Data: Yates Ash Pond1

Sen's Slope Estimator

YGWA-11 (bg)

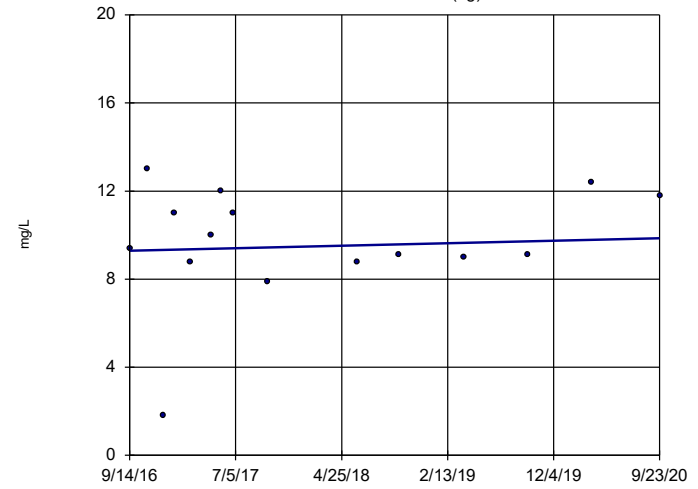


n = 15
 Slope = -0.3029
 units per year.
 Mann-Kendall
 statistic = -21
 critical = -53
 Trend not sig-
 nificant at 99%
 confidence level
 (α = 0.005 per
 tail).

Constituent: Sulfate Analysis Run 11/25/2020 12:07 PM View: Trend Tests
 Plant Yates Client: Southern Company Data: Yates Ash Pond1

Sen's Slope Estimator

YGWA-21 (bg)

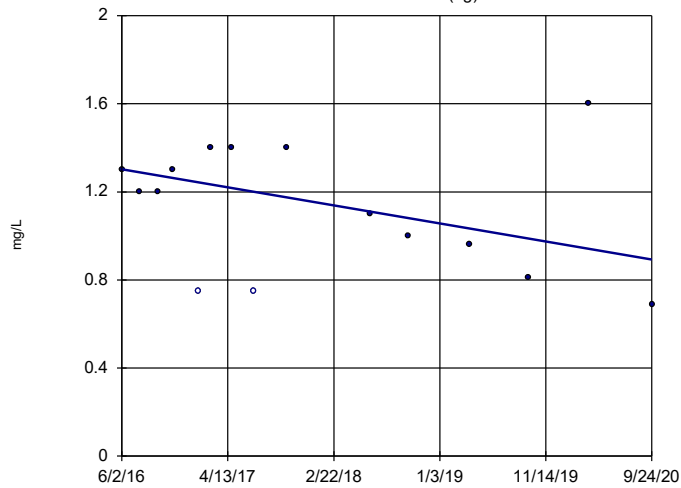


n = 15
 Slope = 0.142
 units per year.
 Mann-Kendall
 statistic = 8
 critical = 53
 Trend not sig-
 nificant at 99%
 confidence level
 (α = 0.005 per
 tail).

Constituent: Sulfate Analysis Run 11/25/2020 12:07 PM View: Trend Tests
 Plant Yates Client: Southern Company Data: Yates Ash Pond1

Sen's Slope Estimator

YGWA-30I (bg)

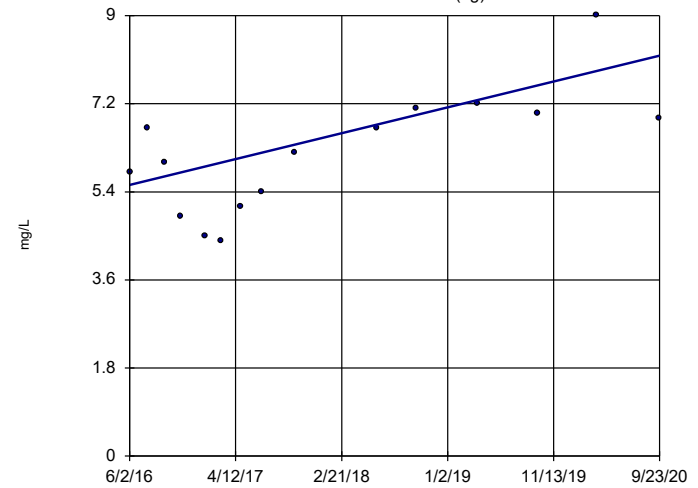


n = 15
 Slope = -0.09481
 units per year.
 Mann-Kendall
 statistic = -21
 critical = -53
 Trend not sig-
 nificant at 99%
 confidence level
 (α = 0.005 per
 tail).

Constituent: Sulfate Analysis Run 11/25/2020 12:07 PM View: Trend Tests
 Plant Yates Client: Southern Company Data: Yates Ash Pond1

Sen's Slope Estimator

YGWA-3D (bg)

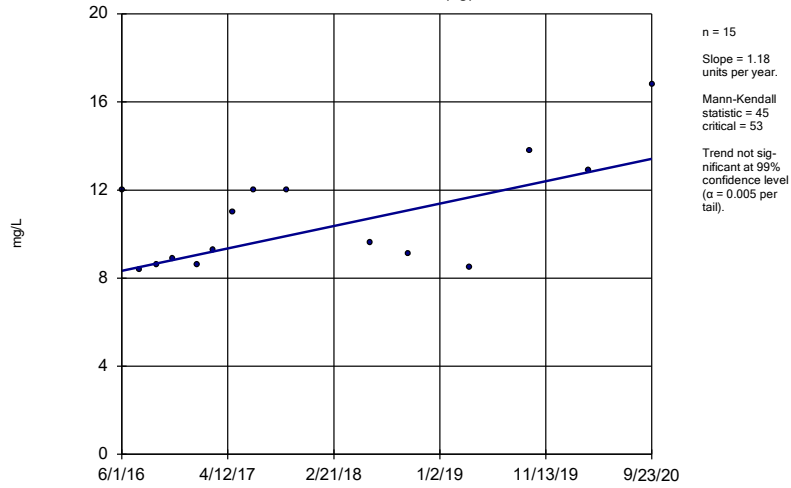


n = 15
 Slope = 0.6124
 units per year.
 Mann-Kendall
 statistic = 52
 critical = 53
 Trend not sig-
 nificant at 99%
 confidence level
 (α = 0.005 per
 tail).

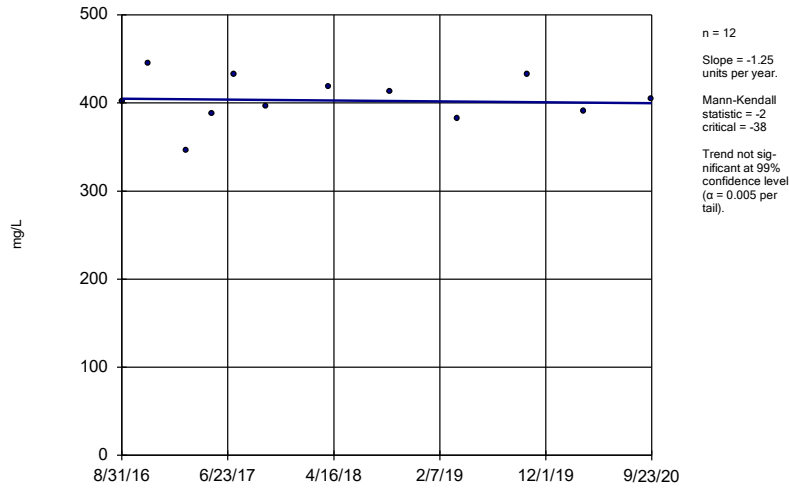
Constituent: Sulfate Analysis Run 11/25/2020 12:07 PM View: Trend Tests
 Plant Yates Client: Southern Company Data: Yates Ash Pond1

Sen's Slope Estimator

YGWA-3I (bg)

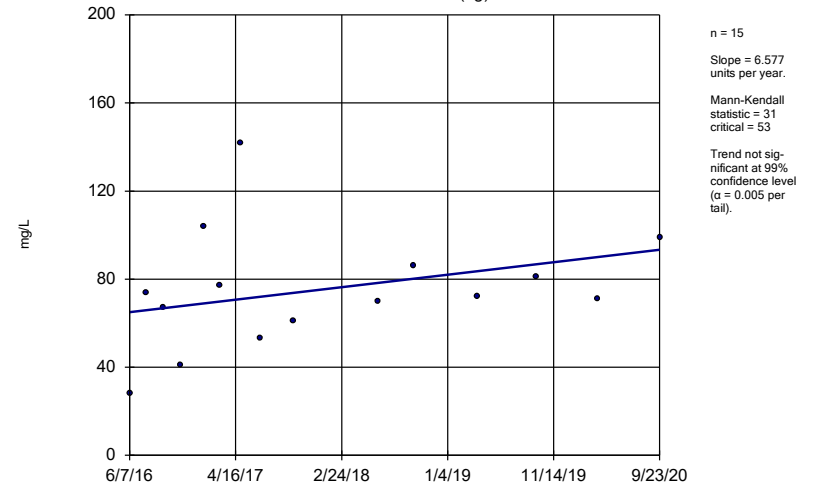


Sen's Slope Estimator
YGWC-45



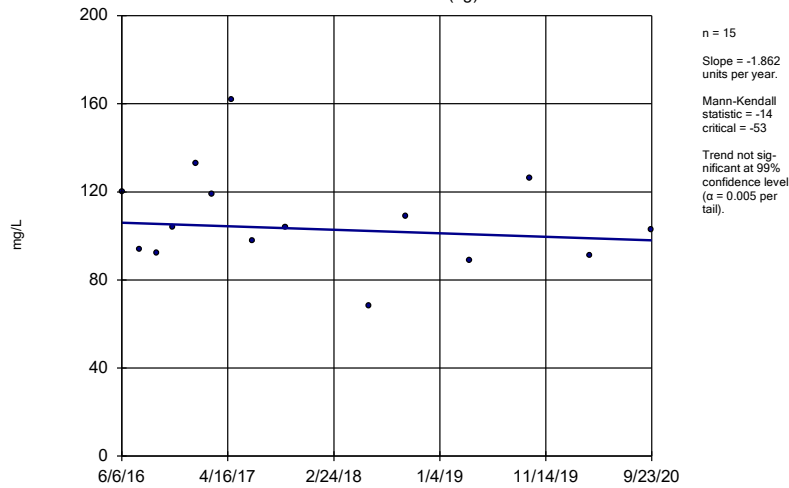
Constituent: Total Dissolved Solids Analysis Run 11/25/2020 12:07 PM View: Trend Tests
Plant Yates Client: Southern Company Data: Yates Ash Pond1

Sen's Slope Estimator
YGWA-17S (bg)



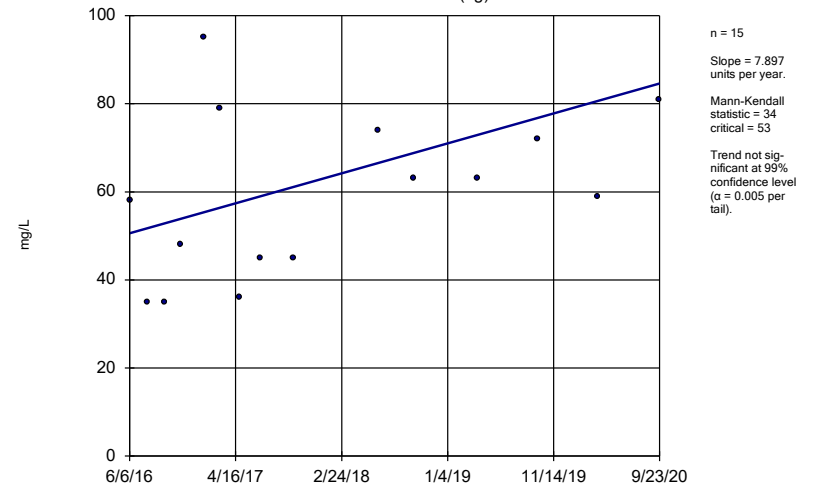
Constituent: Total Dissolved Solids Analysis Run 11/25/2020 12:07 PM View: Trend Tests
Plant Yates Client: Southern Company Data: Yates Ash Pond1

Sen's Slope Estimator
YGWA-18I (bg)



Constituent: Total Dissolved Solids Analysis Run 11/25/2020 12:07 PM View: Trend Tests
Plant Yates Client: Southern Company Data: Yates Ash Pond1

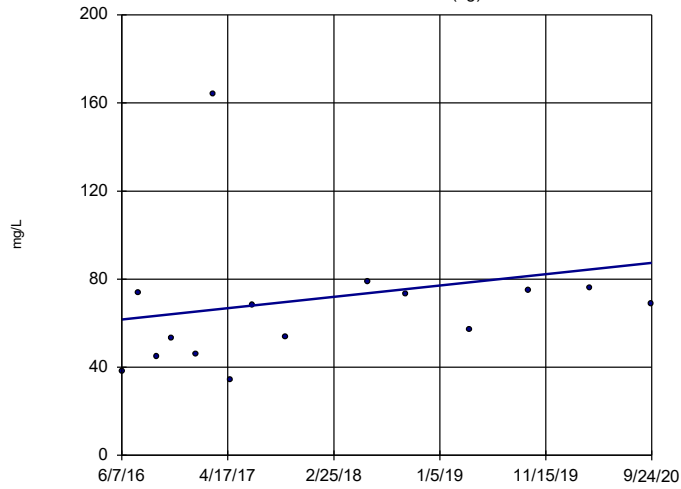
Sen's Slope Estimator
YGWA-18S (bg)



Constituent: Total Dissolved Solids Analysis Run 11/25/2020 12:07 PM View: Trend Tests
Plant Yates Client: Southern Company Data: Yates Ash Pond1

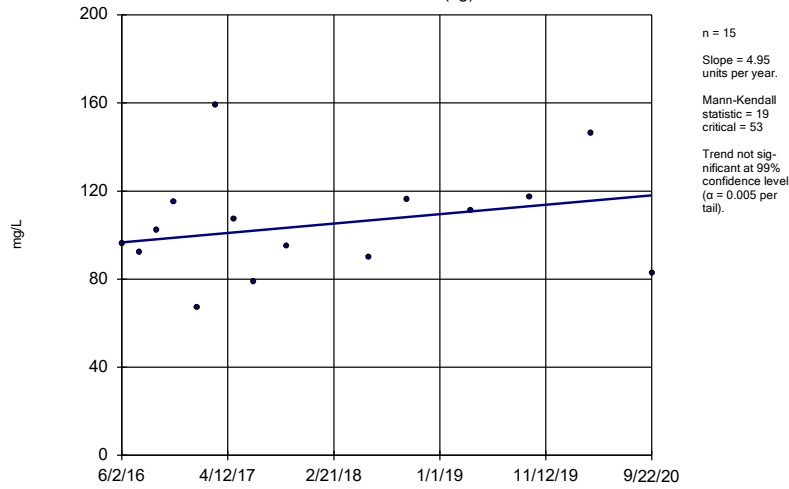
Sen's Slope Estimator

YGWA-20S (bg)



Sen's Slope Estimator

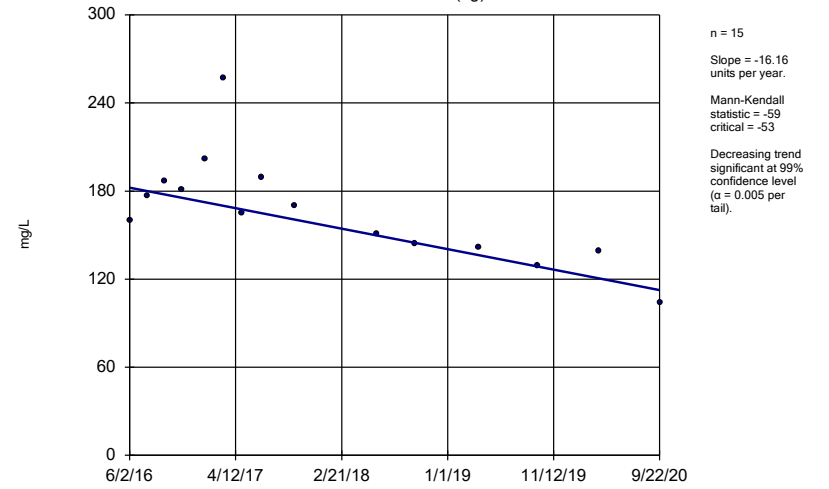
YGWA-4I (bg)



Constituent: Total Dissolved Solids Analysis Run 11/25/2020 12:07 PM View: Trend Tests
 Plant Yates Client: Southern Company Data: Yates Ash Pond1

Sen's Slope Estimator

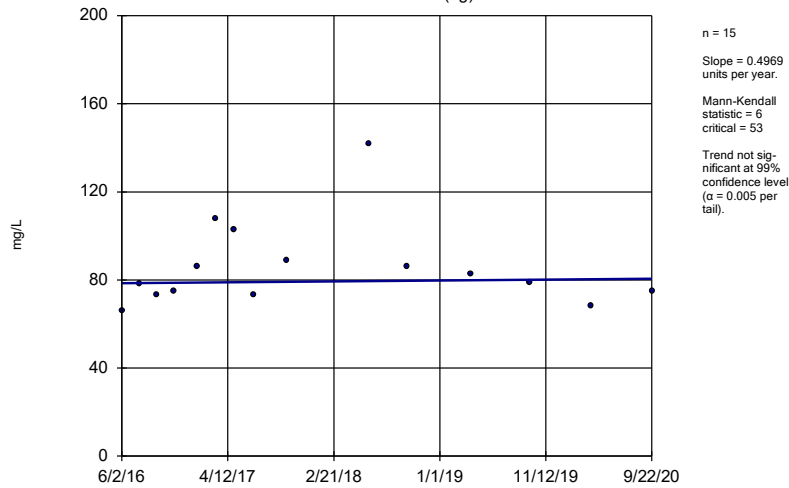
YGWA-5D (bg)



Constituent: Total Dissolved Solids Analysis Run 11/25/2020 12:07 PM View: Trend Tests
 Plant Yates Client: Southern Company Data: Yates Ash Pond1

Sen's Slope Estimator

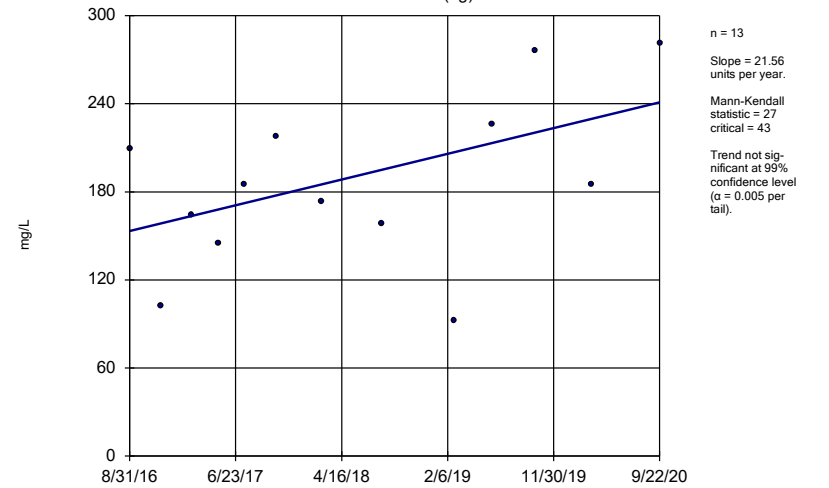
YGWA-5I (bg)



Constituent: Total Dissolved Solids Analysis Run 11/25/2020 12:07 PM View: Trend Tests
 Plant Yates Client: Southern Company Data: Yates Ash Pond1

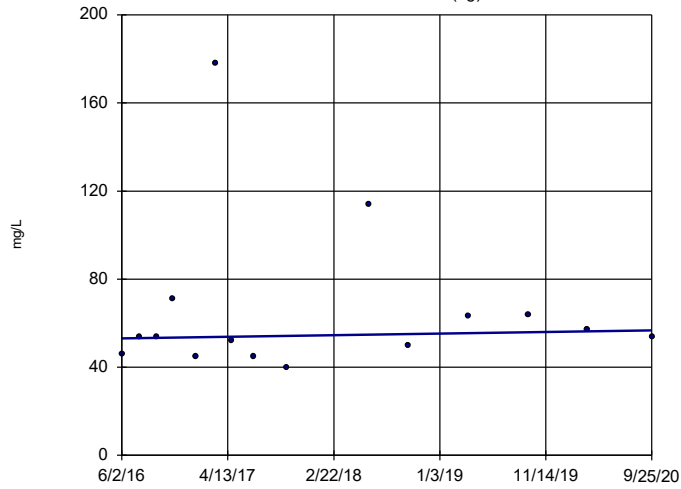
Sen's Slope Estimator

GWA-2 (bg)



Constituent: Total Dissolved Solids Analysis Run 11/25/2020 12:07 PM View: Trend Tests
 Plant Yates Client: Southern Company Data: Yates Ash Pond1

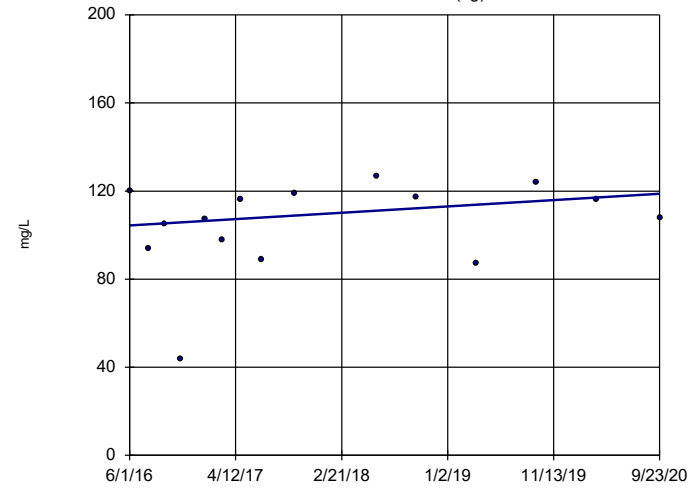
Sen's Slope Estimator
YGWA-14S (bg)



n = 15
Slope = 0.8555
units per year.
Mann-Kendall
statistic = 9
critical = 53
Trend not sig-
nificant at 99%
confidence level
($\alpha = 0.005$ per
tail).

Constituent: Total Dissolved Solids Analysis Run 11/25/2020 12:07 PM View: Trend Tests
Plant Yates Client: Southern Company Data: Yates Ash Pond1

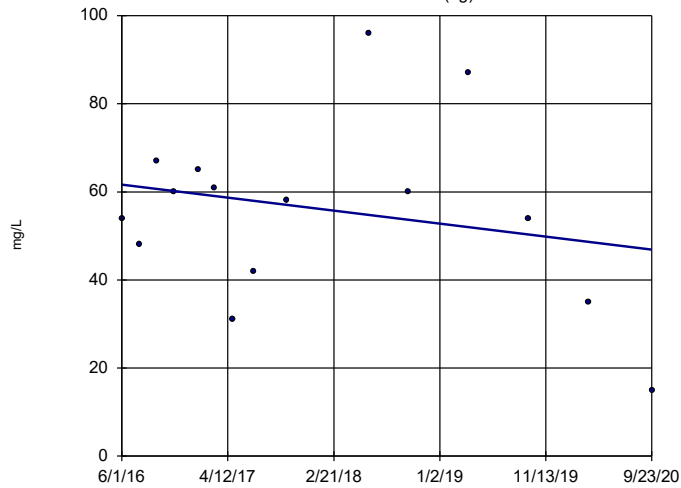
Sen's Slope Estimator
YGWA-1D (bg)



n = 15
Slope = 3.318
units per year.
Mann-Kendall
statistic = 18
critical = 53
Trend not sig-
nificant at 99%
confidence level
($\alpha = 0.005$ per
tail).

Constituent: Total Dissolved Solids Analysis Run 11/25/2020 12:07 PM View: Trend Tests
Plant Yates Client: Southern Company Data: Yates Ash Pond1

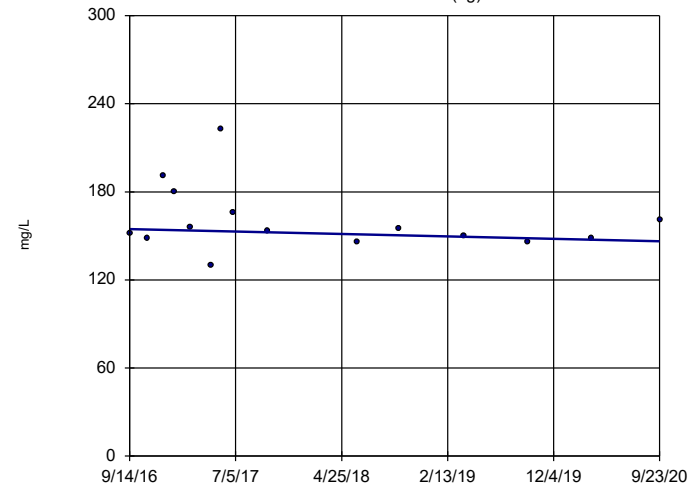
Sen's Slope Estimator
YGWA-11 (bg)



n = 15
Slope = -3.416
units per year.
Mann-Kendall
statistic = -17
critical = -53
Trend not sig-
nificant at 99%
confidence level
($\alpha = 0.005$ per
tail).

Constituent: Total Dissolved Solids Analysis Run 11/25/2020 12:07 PM View: Trend Tests
Plant Yates Client: Southern Company Data: Yates Ash Pond1

Sen's Slope Estimator
YGWA-2I (bg)

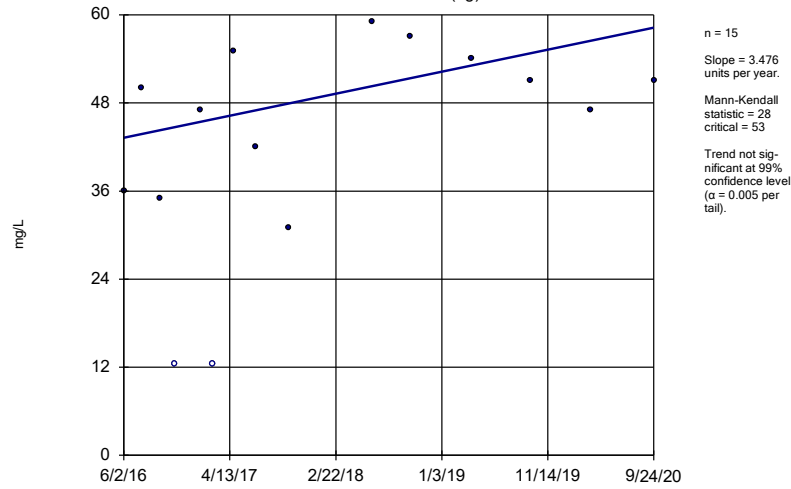


n = 15
Slope = -2.032
units per year.
Mann-Kendall
statistic = -19
critical = -53
Trend not sig-
nificant at 99%
confidence level
($\alpha = 0.005$ per
tail).

Constituent: Total Dissolved Solids Analysis Run 11/25/2020 12:07 PM View: Trend Tests
Plant Yates Client: Southern Company Data: Yates Ash Pond1

Sen's Slope Estimator

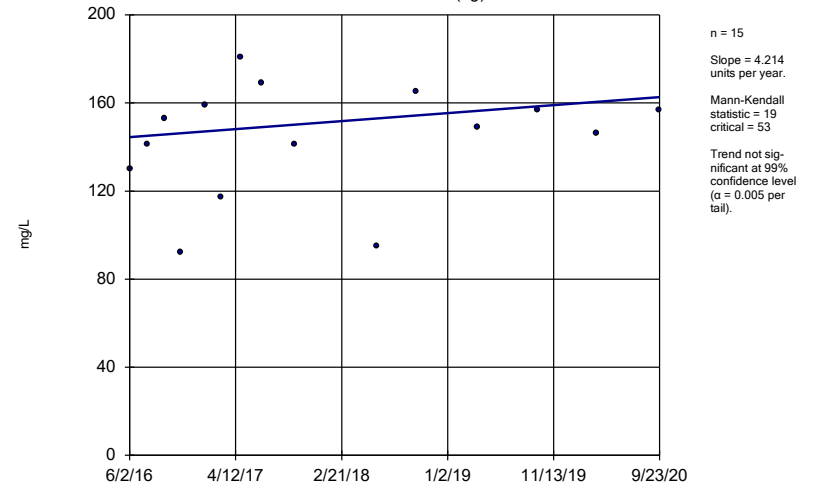
YGWA-30I (bg)



Constituent: Total Dissolved Solids Analysis Run 11/25/2020 12:07 PM View: Trend Tests
 Plant Yates Client: Southern Company Data: Yates Ash Pond1

Sen's Slope Estimator

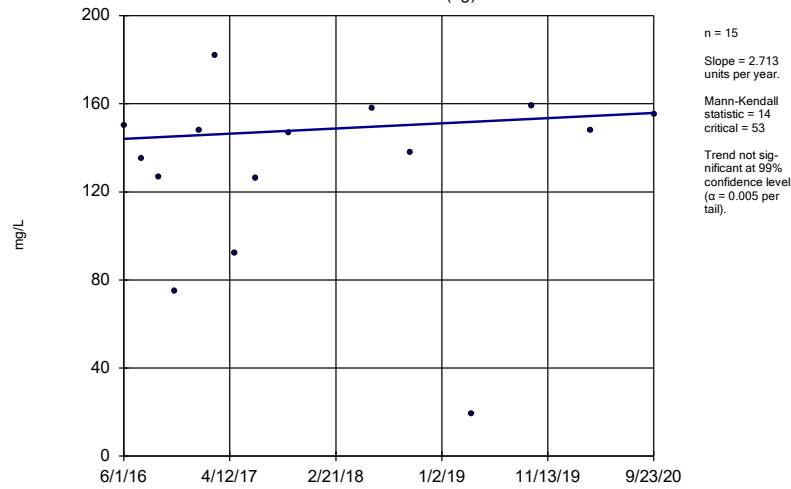
YGWA-3D (bg)



Constituent: Total Dissolved Solids Analysis Run 11/25/2020 12:07 PM View: Trend Tests
 Plant Yates Client: Southern Company Data: Yates Ash Pond1

Sen's Slope Estimator

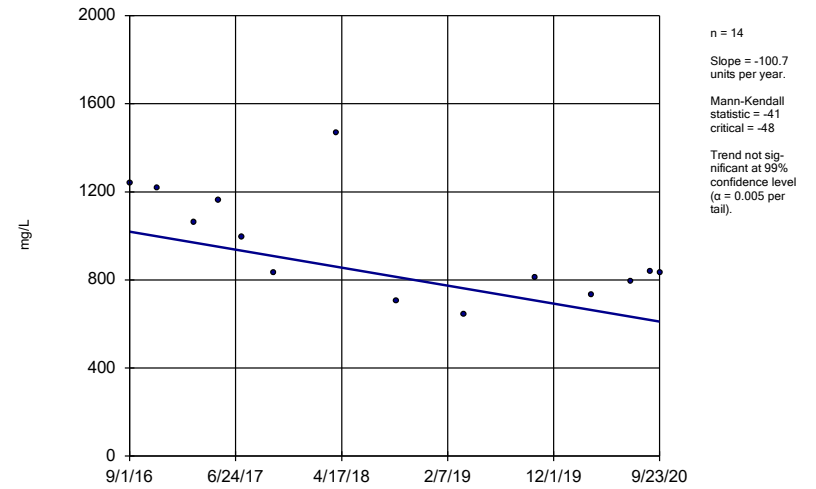
YGWA-3I (bg)



Constituent: Total Dissolved Solids Analysis Run 11/25/2020 12:07 PM View: Trend Tests
 Plant Yates Client: Southern Company Data: Yates Ash Pond1

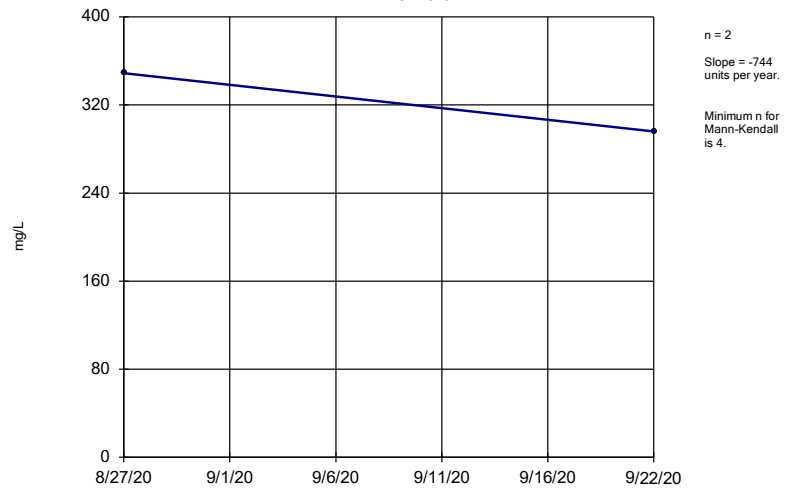
Sen's Slope Estimator

YGWC-46A



Constituent: Total Dissolved Solids Analysis Run 11/25/2020 12:07 PM View: Trend Tests
 Plant Yates Client: Southern Company Data: Yates Ash Pond1

Sen's Slope Estimator YGWC-52



Constituent: Total Dissolved Solids Analysis Run 11/25/2020 12:07 PM View: Trend Tests
Plant Yates Client: Southern Company Data: Yates Ash Pond1

FIGURE F.

Upper Tolerance Limit Summary Table

Plant Yates Client: Southern Company Data: Yates Ash Pond1 Printed 11/25/2020, 7:44 PM

Constituent	Upper Lim.	Lower Lim.	Sig.	Bg N	Bg Mean	Std. Dev.	%NDs	ND Adj.	Transform	Alpha	Method
Antimony (mg/L)	0.0047	n/a	n/a	280	n/a	n/a	86.43	n/a	n/a	NaN	NP Inter(NDs)
Arsenic (mg/L)	0.005	n/a	n/a	328	n/a	n/a	77.13	n/a	n/a	NaN	NP Inter(NDs)
Barium (mg/L)	0.071	n/a	n/a	328	n/a	n/a	3.354	n/a	n/a	NaN	NP Inter(normality)
Beryllium (mg/L)	0.003	n/a	n/a	312	n/a	n/a	83.01	n/a	n/a	NaN	NP Inter(NDs)
Cadmium (mg/L)	0.0025	n/a	n/a	313	n/a	n/a	96.17	n/a	n/a	NaN	NP Inter(NDs)
Chromium (mg/L)	0.01	n/a	n/a	280	n/a	n/a	77.14	n/a	n/a	NaN	NP Inter(NDs)
Cobalt (mg/L)	0.035	n/a	n/a	326	n/a	n/a	69.63	n/a	n/a	NaN	NP Inter(NDs)
Combined Radium 226 + 228 (pCi/L)	6.92	n/a	n/a	306	n/a	n/a	0	n/a	n/a	NaN	NP Inter(normality)
Fluoride (mg/L)	0.68	n/a	n/a	327	n/a	n/a	68.5	n/a	n/a	NaN	NP Inter(NDs)
Lead (mg/L)	0.005	n/a	n/a	282	n/a	n/a	85.82	n/a	n/a	NaN	NP Inter(NDs)
Lithium (mg/L)	0.03	n/a	n/a	307	n/a	n/a	28.34	n/a	n/a	NaN	NP Inter(normality)
Mercury (mg/L)	0.0005	n/a	n/a	251	n/a	n/a	92.43	n/a	n/a	NaN	NP Inter(NDs)
Molybdenum (mg/L)	0.014	n/a	n/a	272	n/a	n/a	59.56	n/a	n/a	NaN	NP Inter(NDs)
Selenium (mg/L)	0.01	n/a	n/a	311	n/a	n/a	91	n/a	n/a	NaN	NP Inter(NDs)
Thallium (mg/L)	0.001	n/a	n/a	281	n/a	n/a	96.44	n/a	n/a	NaN	NP Inter(NDs)

FIGURE G.

YATES ASH POND 1 GWPS					
Constituent Name	MCL	CCR-Rule Specified	Background Limit	Federal GWPS	State GWPS
Antimony, Total (mg/L)	0.006		0.0047	0.006	0.006
Arsenic, Total (mg/L)	0.01		0.005	0.01	0.01
Barium, Total (mg/L)	2		0.071	2	2
Beryllium, Total (mg/L)	0.004		0.003	0.004	0.004
Cadmium, Total (mg/L)	0.005		0.0025	0.005	0.005
Chromium, Total (mg/L)	0.1		0.01	0.1	0.1
Cobalt, Total (mg/L)		0.006	0.035	0.035	0.035
Combined Radium, Total (pCi/L)	5		6.9	6.9	6.9
Fluoride, Total (mg/L)	4		0.68	4	4
Lead, Total (mg/L)		0.015	0.005	0.015	0.005
Lithium, Total (mg/L)		0.04	0.03	0.04	0.03
Mercury, Total (mg/L)	0.002		0.0005	0.002	0.002
Molybdenum, Total (mg/L)		0.1	0.014	0.1	0.014
Selenium, Total (mg/L)	0.05		0.01	0.05	0.05
Thallium, Total (mg/L)	0.002		0.001	0.002	0.002

**Grey cell indicates Background Limit is higher than MCL or CCR Rule Specified Level*

**MCL = Maximum Contaminant Level*

**CCR = Coal Combustion Residual*

**GWPS = Groundwater Protection Standard*

FIGURE H.

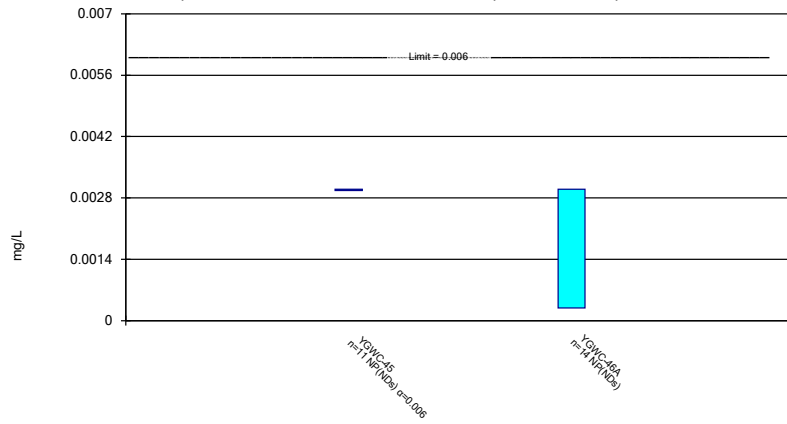
Federal Confidence Intervals Summary - All Results (No Significant)

Plant Yates Client: Southern Company Data: Yates Ash Pond1 Printed 12/1/2020, 6:31 PM

Constituent	Well	Upper Lim.	Lower Lim.	Compliance	Sig.	N	Mean	Std. Dev.	%NDs	ND Adj.	Transform	Alpha	Method
Antimony (mg/L)	YGWC-45	0.003	0.003	0.006	No	11	0.002882	0.000392	90.91	None	No	0.006	NP (NDs)
Antimony (mg/L)	YGWC-46A	0.003	0.00029	0.006	No	14	0.002806	0.0007243	92.86	None	No	0.01	NP (NDs)
Arsenic (mg/L)	YGWC-44	0.005	0.0006	0.01	No	13	0.003356	0.002167	61.54	None	No	0.01	NP (NDs)
Arsenic (mg/L)	YGWC-45	0.005	0.00061	0.01	No	13	0.00367	0.002077	69.23	None	No	0.01	NP (NDs)
Arsenic (mg/L)	YGWC-46A	0.005	0.00079	0.01	No	16	0.002269	0.001913	31.25	None	No	0.01	NP (normality)
Barium (mg/L)	YGWC-44	0.118	0.0995	2	No	13	0.1088	0.01246	0	None	No	0.01	Param.
Barium (mg/L)	YGWC-45	0.07362	0.05907	2	No	13	0.06635	0.009784	0	None	No	0.01	Param.
Barium (mg/L)	YGWC-46A	0.04092	0.02908	2	No	16	0.035	0.009106	0	None	No	0.01	Param.
Barium (mg/L)	YGWC-52	0.021	0.019	2	No	4	0.02	0.001155	0	None	No	0.0625	NP (normality)
Cadmium (mg/L)	YGWC-46A	0.0025	0.00012	0.005	No	14	0.001989	0.001016	78.57	None	No	0.01	NP (NDs)
Chromium (mg/L)	YGWC-45	0.01	0.0006	0.1	No	11	0.007935	0.003813	72.73	None	No	0.006	NP (NDs)
Chromium (mg/L)	YGWC-52	0.01	0.00073	0.1	No	4	0.005397	0.005315	50	None	No	0.0625	NP (normality)
Cobalt (mg/L)	YGWC-44	0.0065	0.0017	0.035	No	13	0.003446	0.002867	7.692	None	No	0.01	NP (normality)
Cobalt (mg/L)	YGWC-45	0.0008953	0.000673	0.035	No	12	0.0007842	0.0001416	0	None	No	0.01	Param.
Cobalt (mg/L)	YGWC-46A	0.03023	0.009559	0.035	No	16	0.01989	0.01588	0	None	No	0.01	Param.
Cobalt (mg/L)	YGWC-52	0.002527	0.001223	0.035	No	4	0.001875	0.0002872	0	None	No	0.01	Param.
Combined Radium 226 + 228 (pCi/L)	YGWC-44	1.302	0.3512	6.9	No	13	0.8268	0.6396	0	None	No	0.01	Param.
Combined Radium 226 + 228 (pCi/L)	YGWC-45	1.599	0.8649	6.9	No	13	1.232	0.4939	0	None	No	0.01	Param.
Combined Radium 226 + 228 (pCi/L)	YGWC-46A	1.698	0.9035	6.9	No	16	1.301	0.6102	0	None	No	0.01	Param.
Fluoride, total (mg/L)	YGWC-44	0.12	0.07	4	No	14	0.095	0.01871	78.57	None	No	0.01	NP (NDs)
Fluoride, total (mg/L)	YGWC-45	0.22	0.082	4	No	14	0.182	0.1743	28.57	None	No	0.01	NP (normality)
Fluoride, total (mg/L)	YGWC-46A	0.12	0.08	4	No	17	0.1081	0.07082	29.41	None	No	0.01	NP (normality)
Lead (mg/L)	YGWC-45	0.005	0.005	0.015	No	11	0.004555	0.001477	90.91	None	No	0.006	NP (NDs)
Lead (mg/L)	YGWC-46A	0.005	0.000044	0.015	No	14	0.004646	0.001325	92.86	None	No	0.01	NP (NDs)
Lead (mg/L)	YGWC-52	0.005	0.00006	0.015	No	4	0.001304	0.002464	25	None	No	0.0625	NP (normality)
Lithium (mg/L)	YGWC-44	0.01352	0.01226	0.04	No	13	0.01289	0.000846	0	None	No	0.01	Param.
Lithium (mg/L)	YGWC-45	0.01459	0.01229	0.04	No	13	0.01348	0.001628	0	None	ln(x)	0.01	Param.
Lithium (mg/L)	YGWC-46A	0.01136	0.008529	0.04	No	16	0.009944	0.002174	0	None	No	0.01	Param.
Lithium (mg/L)	YGWC-52	0.005153	0.003797	0.04	No	4	0.004475	0.0002986	0	None	No	0.01	Param.
Mercury (mg/L)	YGWC-44	0.0005	0.0005	0.002	No	10	0.000456	0.0001391	90	None	No	0.011	NP (NDs)
Mercury (mg/L)	YGWC-45	0.0005	0.0005	0.002	No	10	0.0004571	0.0001357	90	None	No	0.011	NP (NDs)
Mercury (mg/L)	YGWC-46A	0.0005	0.00007	0.002	No	12	0.0004642	0.0001241	91.67	None	No	0.01	NP (NDs)
Molybdenum (mg/L)	YGWC-44	0.01	0.0005	0.1	No	13	0.009269	0.002635	92.31	None	No	0.01	NP (NDs)
Molybdenum (mg/L)	YGWC-45	0.01	0.0012	0.1	No	13	0.003462	0.003743	23.08	None	No	0.01	NP (normality)
Molybdenum (mg/L)	YGWC-46A	0.002456	0.001391	0.1	No	16	0.003544	0.00329	18.75	Kaplan-Meier	ln(x)	0.01	Param.
Thallium (mg/L)	YGWC-44	0.001	0.00008	0.002	No	12	0.0009233	0.0002656	91.67	None	No	0.01	NP (NDs)
Thallium (mg/L)	YGWC-46A	0.001	0.000073	0.002	No	14	0.0009338	0.0002478	92.86	None	No	0.01	NP (NDs)

Non-Parametric Confidence Interval

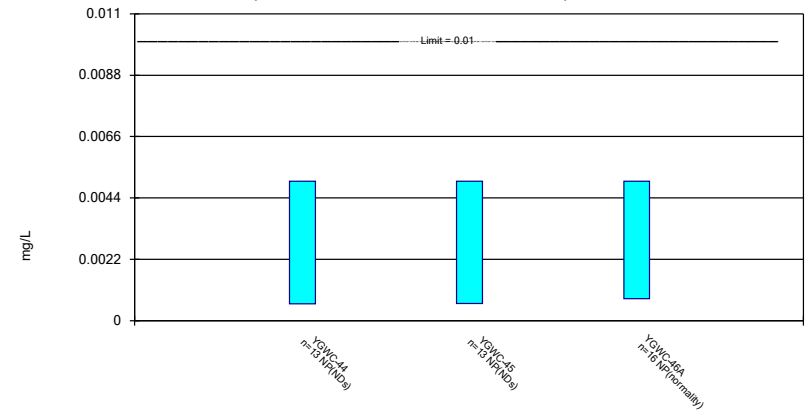
Compliance Limit is not exceeded. Per-well alpha = 0.01 except as noted.



Constituent: Antimony Analysis Run 12/1/2020 6:30 PM View: Appendix IV
 Plant Yates Client: Southern Company Data: Yates Ash Pond1

Non-Parametric Confidence Interval

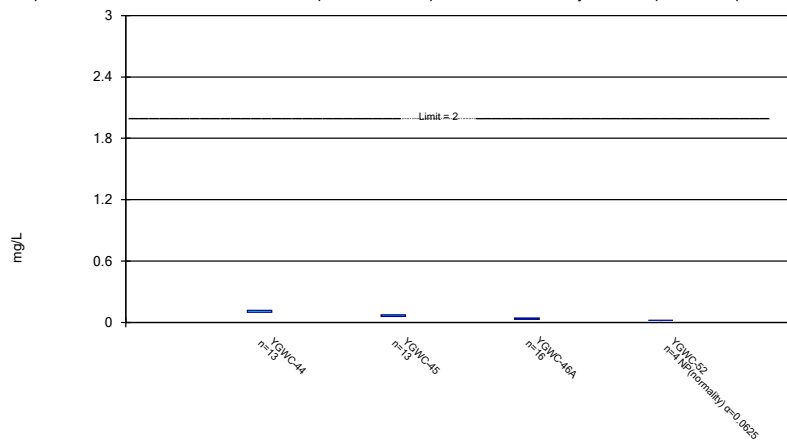
Compliance Limit is not exceeded. Per-well alpha = 0.01.



Constituent: Arsenic Analysis Run 12/1/2020 6:30 PM View: Appendix IV
 Plant Yates Client: Southern Company Data: Yates Ash Pond1

Parametric and Non-Parametric (NP) Confidence Interval

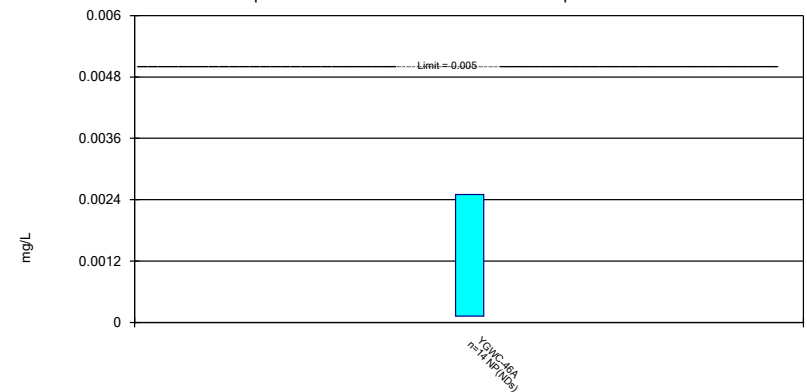
Compliance Limit is not exceeded. Per-well alpha = 0.01 except as noted. Normality Test: Shapiro Wilk, alpha based on n.



Constituent: Barium Analysis Run 12/1/2020 6:30 PM View: Appendix IV
 Plant Yates Client: Southern Company Data: Yates Ash Pond1

Non-Parametric Confidence Interval

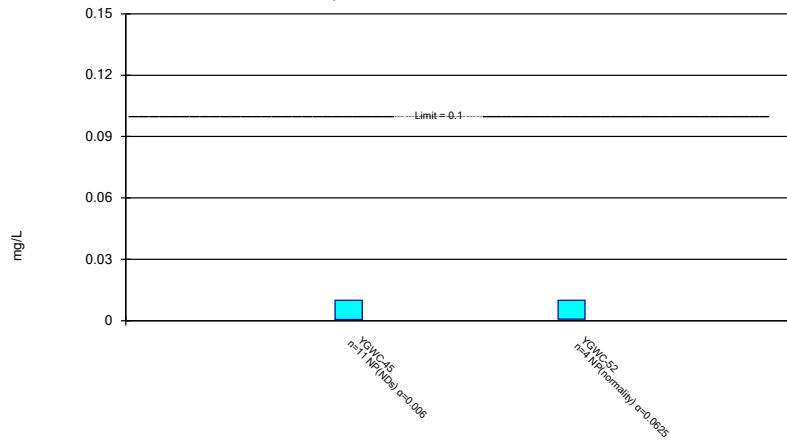
Compliance Limit is not exceeded. Per-well alpha = 0.01.



Constituent: Cadmium Analysis Run 12/1/2020 6:30 PM View: Appendix IV
 Plant Yates Client: Southern Company Data: Yates Ash Pond1

Non-Parametric Confidence Interval

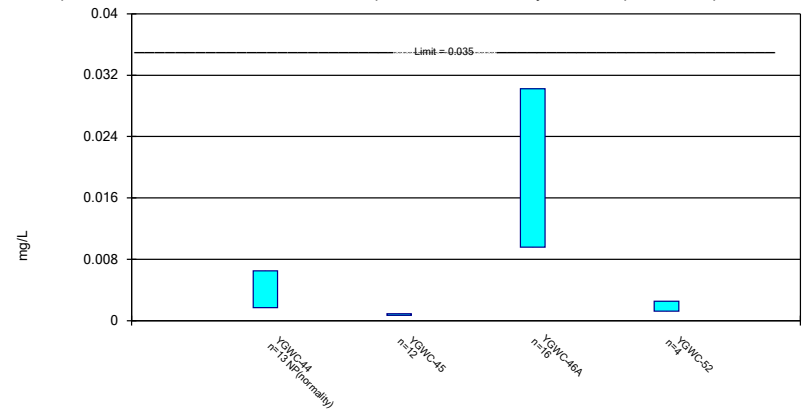
Compliance Limit is not exceeded.



Constituent: Chromium Analysis Run 12/1/2020 6:30 PM View: Appendix IV
 Plant Yates Client: Southern Company Data: Yates Ash Pond1

Parametric and Non-Parametric (NP) Confidence Interval

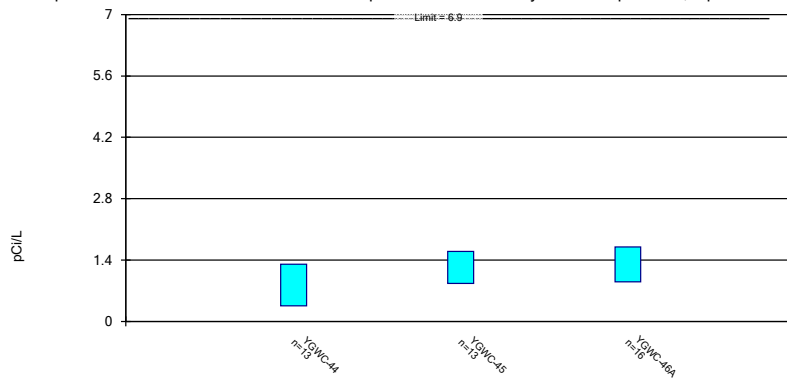
Compliance Limit is not exceeded. Per-well alpha = 0.01. Normality Test: Shapiro Wilk, alpha based on n.



Constituent: Cobalt Analysis Run 12/1/2020 6:30 PM View: Appendix IV
 Plant Yates Client: Southern Company Data: Yates Ash Pond1

Parametric Confidence Interval

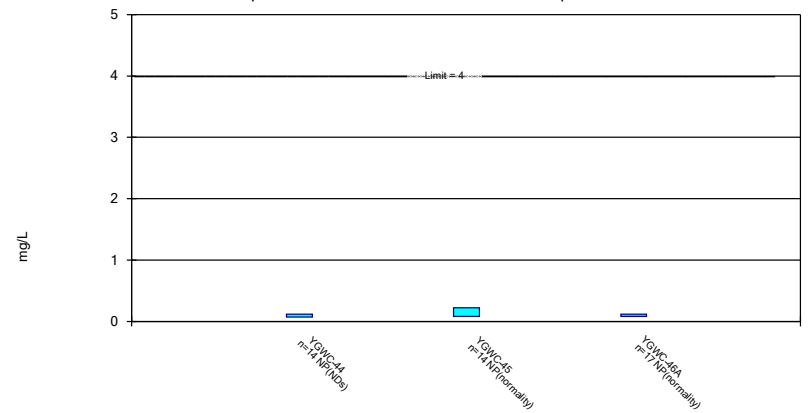
Compliance Limit is not exceeded. Per-well alpha = 0.01. Normality Test: Shapiro Wilk, alpha based on n.



Constituent: Combined Radium 226 + 228 Analysis Run 12/1/2020 6:30 PM View: Appendix IV
 Plant Yates Client: Southern Company Data: Yates Ash Pond1

Non-Parametric Confidence Interval

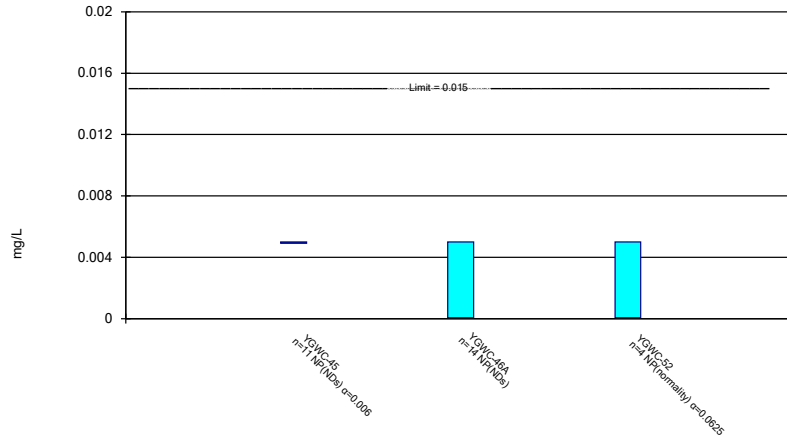
Compliance Limit is not exceeded. Per-well alpha = 0.01.



Constituent: Fluoride, total Analysis Run 12/1/2020 6:30 PM View: Appendix IV
 Plant Yates Client: Southern Company Data: Yates Ash Pond1

Non-Parametric Confidence Interval

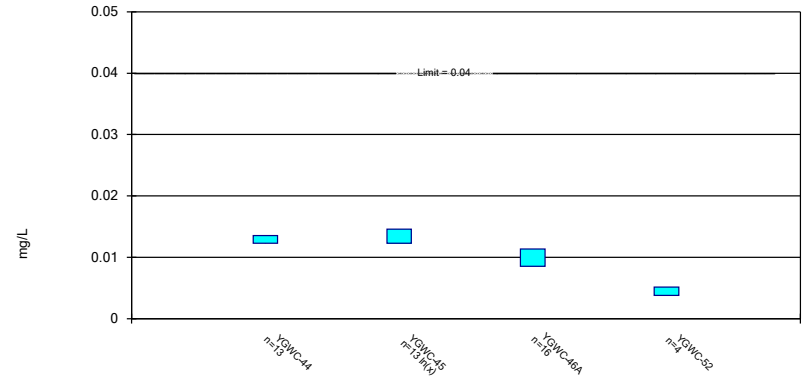
Compliance Limit is not exceeded. Per-well alpha = 0.01 except as noted.



Constituent: Lead Analysis Run 12/1/2020 6:30 PM View: Appendix IV
Plant Yates Client: Southern Company Data: Yates Ash Pond1

Parametric Confidence Interval

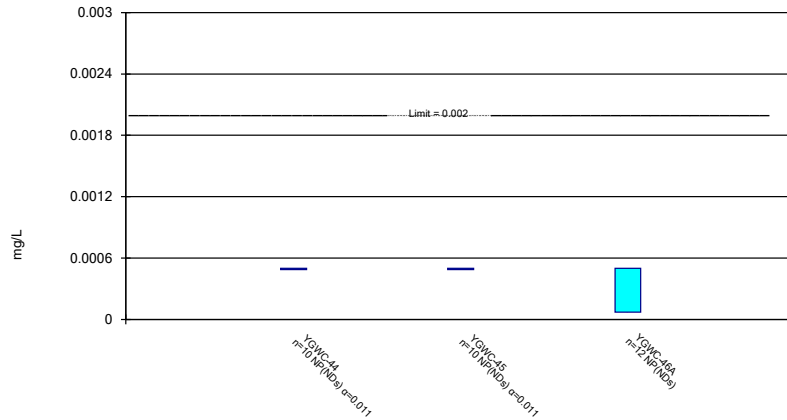
Compliance Limit is not exceeded. Per-well alpha = 0.01. Normality Test: Shapiro Wilk, alpha based on n.



Constituent: Lithium Analysis Run 12/1/2020 6:30 PM View: Appendix IV
Plant Yates Client: Southern Company Data: Yates Ash Pond1

Non-Parametric Confidence Interval

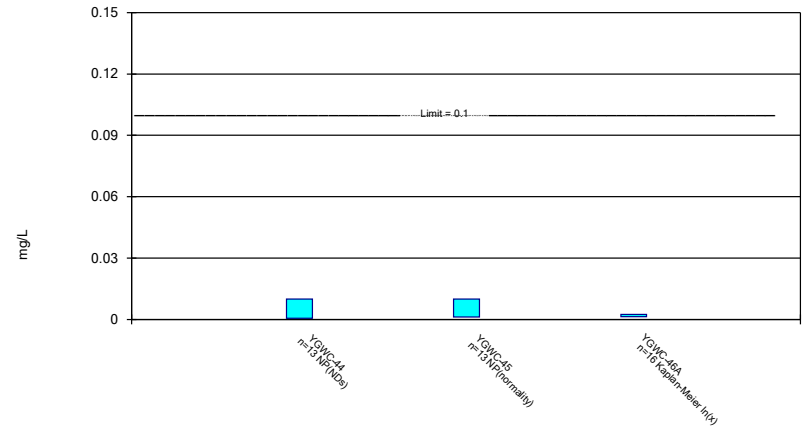
Compliance Limit is not exceeded. Per-well alpha = 0.01 except as noted.



Constituent: Mercury Analysis Run 12/1/2020 6:30 PM View: Appendix IV
Plant Yates Client: Southern Company Data: Yates Ash Pond1

Parametric and Non-Parametric (NP) Confidence Interval

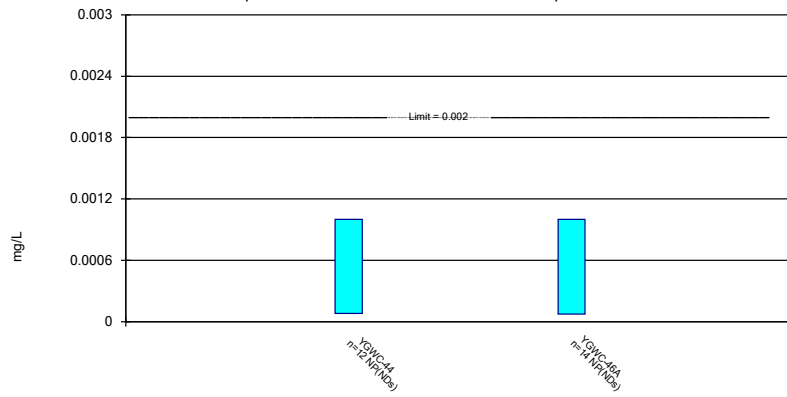
Compliance Limit is not exceeded. Per-well alpha = 0.01. Normality Test: Shapiro Wilk, alpha based on n.



Constituent: Molybdenum Analysis Run 12/1/2020 6:30 PM View: Appendix IV
Plant Yates Client: Southern Company Data: Yates Ash Pond1

Non-Parametric Confidence Interval

Compliance Limit is not exceeded. Per-well alpha = 0.01.



Constituent: Thallium Analysis Run 12/1/2020 6:30 PM View: Appendix IV
Plant Yates Client: Southern Company Data: Yates Ash Pond1

FIGURE I.

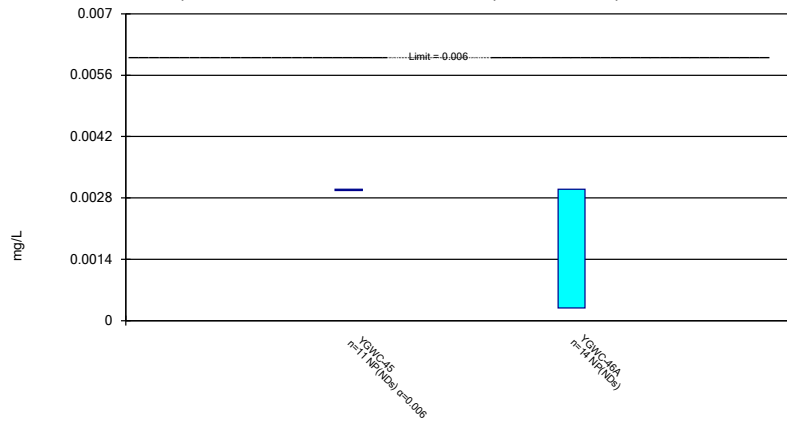
State Confidence Intervals Summary - All Results (No Significant)

Plant Yates Client: Southern Company Data: Yates Ash Pond1 Printed 12/1/2020, 6:28 PM

Constituent	Well	Upper Lim.	Lower Lim.	Compliance	Sig.	N	Mean	Std. Dev.	%NDs	ND Adj.	Transform	Alpha	Method
Antimony (mg/L)	YGWC-45	0.003	0.003	0.006	No	11	0.002882	0.000392	90.91	None	No	0.006	NP (NDs)
Antimony (mg/L)	YGWC-46A	0.003	0.00029	0.006	No	14	0.002806	0.0007243	92.86	None	No	0.01	NP (NDs)
Arsenic (mg/L)	YGWC-44	0.005	0.0006	0.01	No	13	0.003356	0.002167	61.54	None	No	0.01	NP (NDs)
Arsenic (mg/L)	YGWC-45	0.005	0.00061	0.01	No	13	0.00367	0.002077	69.23	None	No	0.01	NP (NDs)
Arsenic (mg/L)	YGWC-46A	0.005	0.00079	0.01	No	16	0.002269	0.001913	31.25	None	No	0.01	NP (normality)
Barium (mg/L)	YGWC-44	0.118	0.0995	2	No	13	0.1088	0.01246	0	None	No	0.01	Param.
Barium (mg/L)	YGWC-45	0.07362	0.05907	2	No	13	0.06635	0.009784	0	None	No	0.01	Param.
Barium (mg/L)	YGWC-46A	0.04092	0.02908	2	No	16	0.035	0.009106	0	None	No	0.01	Param.
Barium (mg/L)	YGWC-52	0.021	0.019	2	No	4	0.02	0.001155	0	None	No	0.0625	NP (normality)
Cadmium (mg/L)	YGWC-46A	0.0025	0.00012	0.005	No	14	0.001989	0.001016	78.57	None	No	0.01	NP (NDs)
Chromium (mg/L)	YGWC-45	0.01	0.0006	0.1	No	11	0.007935	0.003813	72.73	None	No	0.006	NP (NDs)
Chromium (mg/L)	YGWC-52	0.01	0.00073	0.1	No	4	0.005397	0.005315	50	None	No	0.0625	NP (normality)
Cobalt (mg/L)	YGWC-44	0.0065	0.0017	0.035	No	13	0.003446	0.002867	7.692	None	No	0.01	NP (normality)
Cobalt (mg/L)	YGWC-45	0.0008953	0.000673	0.035	No	12	0.0007842	0.0001416	0	None	No	0.01	Param.
Cobalt (mg/L)	YGWC-46A	0.03023	0.009559	0.035	No	16	0.01989	0.01588	0	None	No	0.01	Param.
Cobalt (mg/L)	YGWC-52	0.002527	0.001223	0.035	No	4	0.001875	0.0002872	0	None	No	0.01	Param.
Combined Radium 226 + 228 (pCi/L)	YGWC-44	1.302	0.3512	6.9	No	13	0.8268	0.6396	0	None	No	0.01	Param.
Combined Radium 226 + 228 (pCi/L)	YGWC-45	1.599	0.8649	6.9	No	13	1.232	0.4939	0	None	No	0.01	Param.
Combined Radium 226 + 228 (pCi/L)	YGWC-46A	1.698	0.9035	6.9	No	16	1.301	0.6102	0	None	No	0.01	Param.
Fluoride, total (mg/L)	YGWC-44	0.12	0.07	4	No	14	0.095	0.01871	78.57	None	No	0.01	NP (NDs)
Fluoride, total (mg/L)	YGWC-45	0.22	0.082	4	No	14	0.182	0.1743	28.57	None	No	0.01	NP (normality)
Fluoride, total (mg/L)	YGWC-46A	0.12	0.08	4	No	17	0.1081	0.07082	29.41	None	No	0.01	NP (normality)
Lead (mg/L)	YGWC-45	0.005	0.005	0.005	No	11	0.004555	0.001477	90.91	None	No	0.006	NP (NDs)
Lead (mg/L)	YGWC-46A	0.005	0.000044	0.005	No	14	0.004646	0.001325	92.86	None	No	0.01	NP (NDs)
Lead (mg/L)	YGWC-52	0.005	0.00006	0.005	No	4	0.001304	0.002464	25	None	No	0.0625	NP (normality)
Lithium (mg/L)	YGWC-44	0.01352	0.01226	0.03	No	13	0.01289	0.000846	0	None	No	0.01	Param.
Lithium (mg/L)	YGWC-45	0.01459	0.01229	0.03	No	13	0.01348	0.001628	0	None	ln(x)	0.01	Param.
Lithium (mg/L)	YGWC-46A	0.01136	0.008529	0.03	No	16	0.009944	0.002174	0	None	No	0.01	Param.
Lithium (mg/L)	YGWC-52	0.005153	0.003797	0.03	No	4	0.004475	0.0002986	0	None	No	0.01	Param.
Mercury (mg/L)	YGWC-44	0.0005	0.0005	0.002	No	10	0.000456	0.0001391	90	None	No	0.011	NP (NDs)
Mercury (mg/L)	YGWC-45	0.0005	0.0005	0.002	No	10	0.0004571	0.0001357	90	None	No	0.011	NP (NDs)
Mercury (mg/L)	YGWC-46A	0.0005	0.00007	0.002	No	12	0.0004642	0.0001241	91.67	None	No	0.01	NP (NDs)
Molybdenum (mg/L)	YGWC-44	0.01	0.0005	0.014	No	13	0.009269	0.002635	92.31	None	No	0.01	NP (NDs)
Molybdenum (mg/L)	YGWC-45	0.01	0.0012	0.014	No	13	0.003462	0.003743	23.08	None	No	0.01	NP (normality)
Molybdenum (mg/L)	YGWC-46A	0.002456	0.001391	0.014	No	16	0.003544	0.00329	18.75	Kaplan-Meier	ln(x)	0.01	Param.
Thallium (mg/L)	YGWC-44	0.001	0.00008	0.002	No	12	0.0009233	0.0002656	91.67	None	No	0.01	NP (NDs)
Thallium (mg/L)	YGWC-46A	0.001	0.000073	0.002	No	14	0.0009338	0.0002478	92.86	None	No	0.01	NP (NDs)

Non-Parametric Confidence Interval

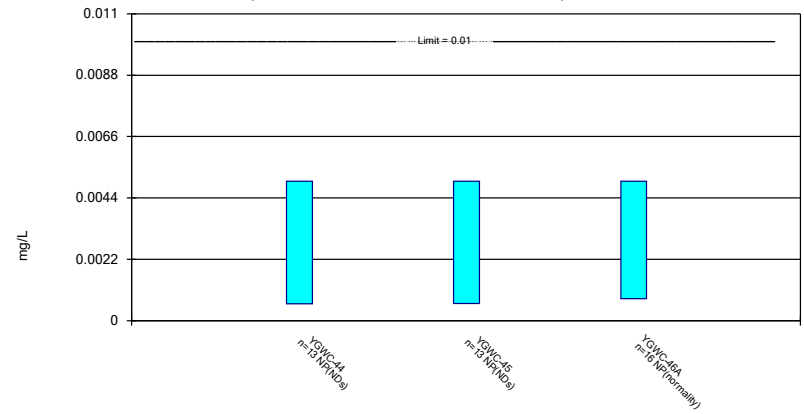
Compliance Limit is not exceeded. Per-well alpha = 0.01 except as noted.



Constituent: Antimony Analysis Run 12/1/2020 6:26 PM View: Appendix IV
 Plant Yates Client: Southern Company Data: Yates Ash Pond1

Non-Parametric Confidence Interval

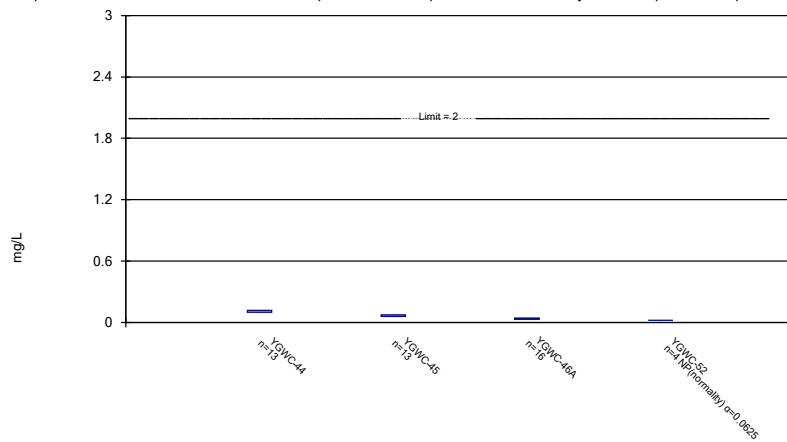
Compliance Limit is not exceeded. Per-well alpha = 0.01.



Constituent: Arsenic Analysis Run 12/1/2020 6:26 PM View: Appendix IV
 Plant Yates Client: Southern Company Data: Yates Ash Pond1

Parametric and Non-Parametric (NP) Confidence Interval

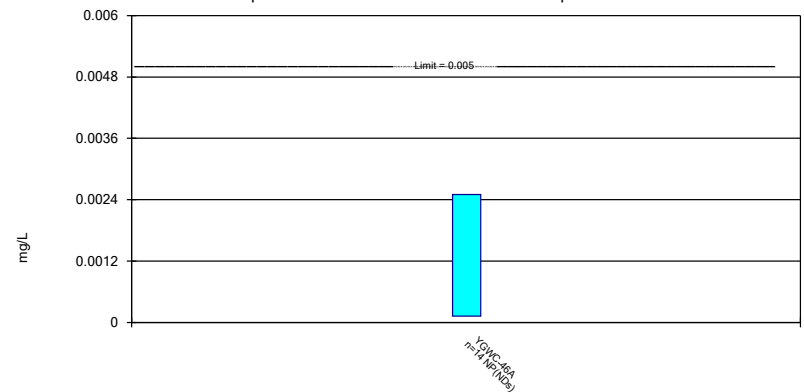
Compliance Limit is not exceeded. Per-well alpha = 0.01 except as noted. Normality Test: Shapiro Wilk, alpha based on n.



Constituent: Barium Analysis Run 12/1/2020 6:26 PM View: Appendix IV
 Plant Yates Client: Southern Company Data: Yates Ash Pond1

Non-Parametric Confidence Interval

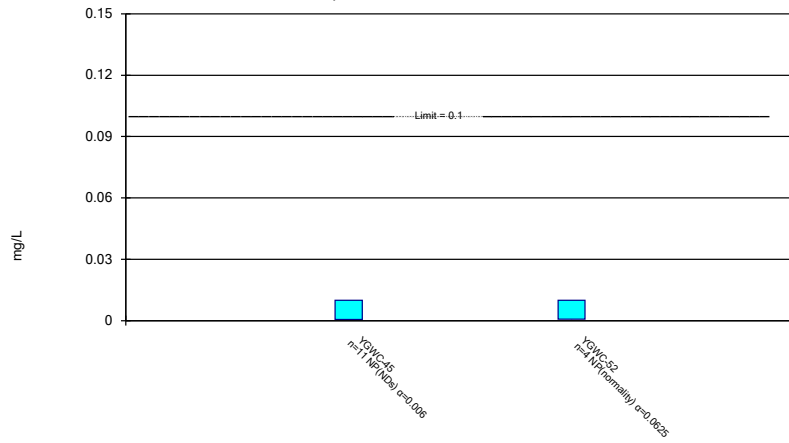
Compliance Limit is not exceeded. Per-well alpha = 0.01.



Constituent: Cadmium Analysis Run 12/1/2020 6:26 PM View: Appendix IV
 Plant Yates Client: Southern Company Data: Yates Ash Pond1

Non-Parametric Confidence Interval

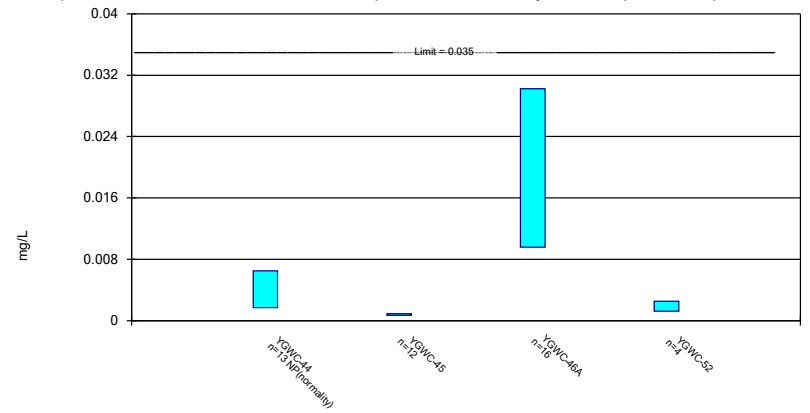
Compliance Limit is not exceeded.



Constituent: Chromium Analysis Run 12/1/2020 6:26 PM View: Appendix IV
 Plant Yates Client: Southern Company Data: Yates Ash Pond1

Parametric and Non-Parametric (NP) Confidence Interval

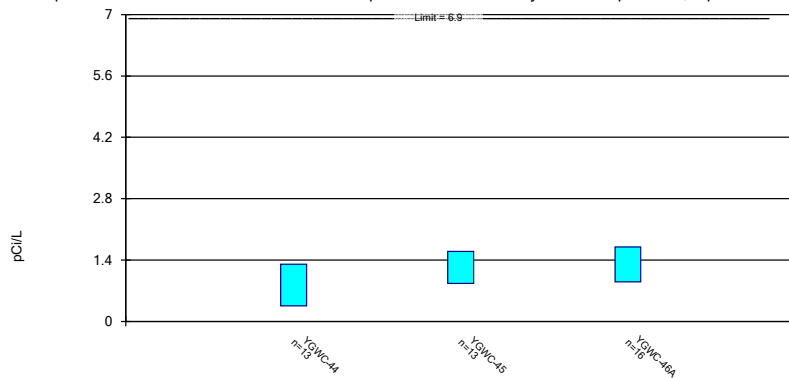
Compliance Limit is not exceeded. Per-well alpha = 0.01. Normality Test: Shapiro Wilk, alpha based on n.



Constituent: Cobalt Analysis Run 12/1/2020 6:26 PM View: Appendix IV
 Plant Yates Client: Southern Company Data: Yates Ash Pond1

Parametric Confidence Interval

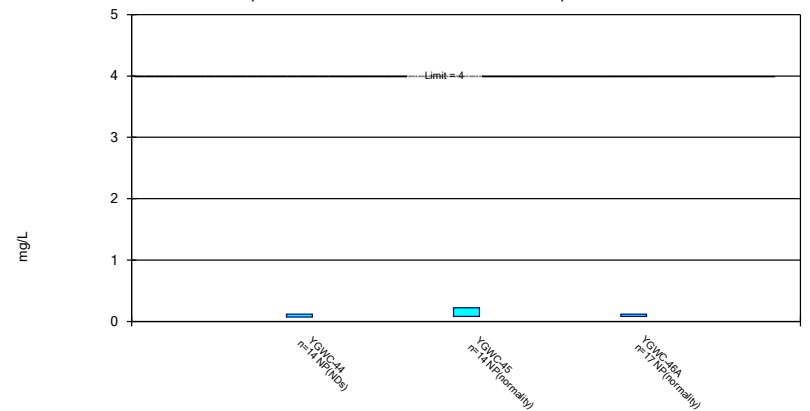
Compliance Limit is not exceeded. Per-well alpha = 0.01. Normality Test: Shapiro Wilk, alpha based on n.



Constituent: Combined Radium 226 + 228 Analysis Run 12/1/2020 6:26 PM View: Appendix IV
 Plant Yates Client: Southern Company Data: Yates Ash Pond1

Non-Parametric Confidence Interval

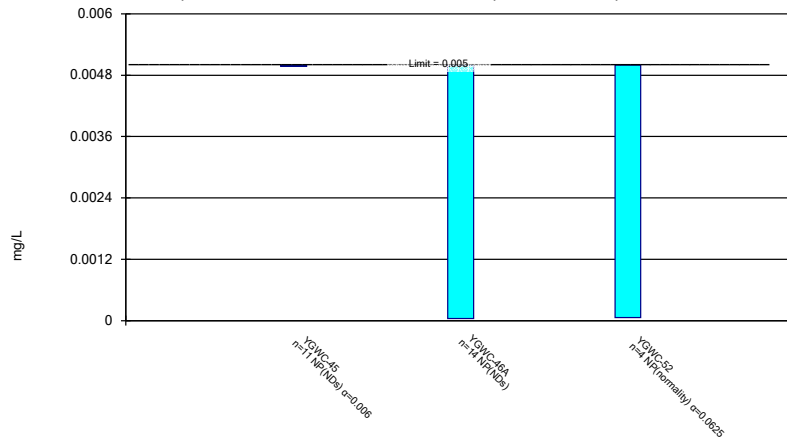
Compliance Limit is not exceeded. Per-well alpha = 0.01.



Constituent: Fluoride, total Analysis Run 12/1/2020 6:26 PM View: Appendix IV
 Plant Yates Client: Southern Company Data: Yates Ash Pond1

Non-Parametric Confidence Interval

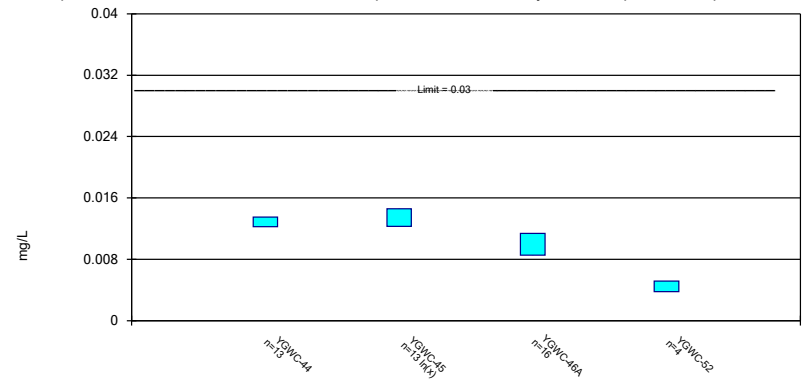
Compliance Limit is not exceeded. Per-well alpha = 0.01 except as noted.



Constituent: Lead Analysis Run 12/1/2020 6:26 PM View: Appendix IV
Plant Yates Client: Southern Company Data: Yates Ash Pond1

Parametric Confidence Interval

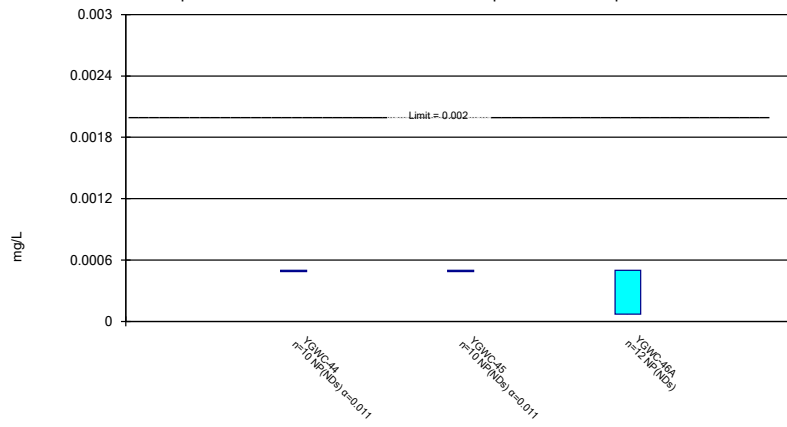
Compliance Limit is not exceeded. Per-well alpha = 0.01. Normality Test: Shapiro Wilk, alpha based on n.



Constituent: Lithium Analysis Run 12/1/2020 6:26 PM View: Appendix IV
Plant Yates Client: Southern Company Data: Yates Ash Pond1

Non-Parametric Confidence Interval

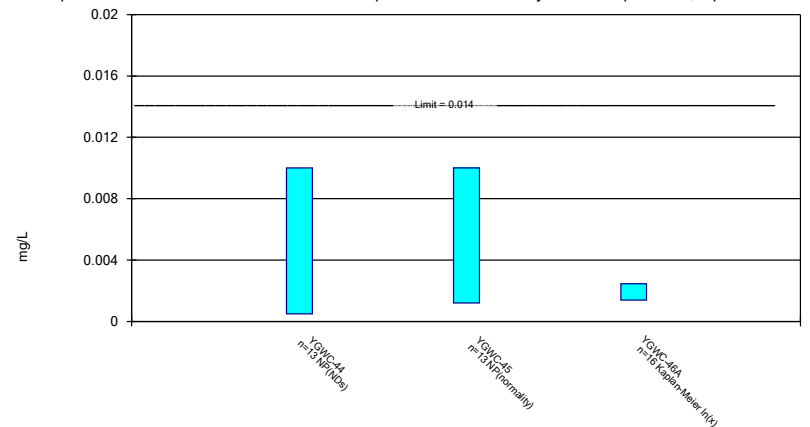
Compliance Limit is not exceeded. Per-well alpha = 0.01 except as noted.



Constituent: Mercury Analysis Run 12/1/2020 6:26 PM View: Appendix IV
Plant Yates Client: Southern Company Data: Yates Ash Pond1

Parametric and Non-Parametric (NP) Confidence Interval

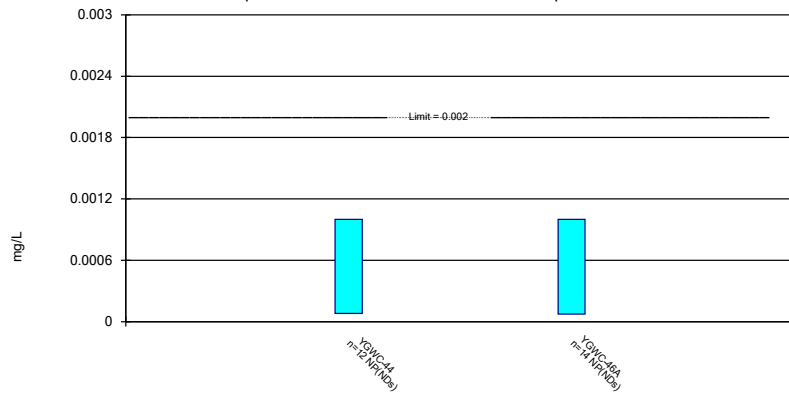
Compliance Limit is not exceeded. Per-well alpha = 0.01. Normality Test: Shapiro Wilk, alpha based on n.



Constituent: Molybdenum Analysis Run 12/1/2020 6:26 PM View: Appendix IV
Plant Yates Client: Southern Company Data: Yates Ash Pond1

Non-Parametric Confidence Interval

Compliance Limit is not exceeded. Per-well alpha = 0.01.



Constituent: Thallium Analysis Run 12/1/2020 6:26 PM View: Appendix IV
Plant Yates Client: Southern Company Data: Yates Ash Pond1

Arcadis U.S., Inc.

2839 Paces Ferry Road

Suite 900

Atlanta, Georgia 30339

Tel 770 431 8666

Fax 770 435 2666

www.arcadis.com